FORTY-NINTH

DETAILED

ANNUAL REPORT

OF THE

REGISTRAR GENERAL FOR IRELAND

CONTAINING

A GENERAL ABSTRACT OF THE NUMBERS

OF

MARRIAGES, BIRTHS AND DEATHS

REGISTERED IN IRELAND

DURING THE YEAR

1912.

TRANSMITTED PURSUANT TO THE PROVISIONS OF THE 7 & 8 VIC., CAP. 81, S. 50; 26 VIC., CAP. 11, AND 26 & 27 VIC., CAP. 90

GENERAL SUMMARY.

POPULATION. MARRIAGES, THEIR NUMBER AND THEIR RELATION TO POPULATION, RELIGIOUS DENOMINATIONS, AGES, AND CIVIL CONDITION **BIRTHS,** THEIR NUMBER AND THEIR RELATION TO POPULATION. **DEATHS,** THEIR NUMBER AND THEIR RELATION TO POPULATION, AGES, AND CAUSES. **EMIGRATION; WEATHER.**

Presented to Parliament by Command of His Majesty.

LONDON:
PUBLISHED BY HIS MAJESTY'S STATIONERY OFFICE.
To be purchased either directly or through any Bookseller, from
E. PONSONBY, LTD., 116, GRAFTON STREET, DUBLIN; or
WYMAN AND SONS, LTD., FETTER LANE, E.C., and 32, ABINGDON STREET, S.W.,
and 54, ST. MARY STREET, CARDIFF; or
H.M. STATIONERY OFFICE (SCOTTISH BRANCH) 23, FORTH STREET, EDINBURGH;
or from the Agencies in the British Colonies and Dependencies,
the United States of America, the Continent of Europe and Abroad of
T. FISHER UNWIN, LONDON, W.C.

PRINTED BY
ALEX. THOM AND CO., LIMITED, ABBEY STREET, DUBLIN.
1913.

[Cd. 6917.] *Price* 2*s.* 4*d.*

Printed image digitised by the University of Southampton Library Digitisation Unit

Printed image digitised by the University of Southampton Library Digitisation Unit

CONTENTS.

REPORT:—

GENERAL SUMMARY: PAGE

Population, Marriages, Births, Deaths, and Emigration in 1912 and ten previous years, ... v.

Number of Irish Registration Officers, ... vi.

Number of Searches, etc., at the General Register Office during the years 1864-1912, with amount of Fees received, ... vi.

Offences against the Registration Acts, ... vi.

Rate per 1,000 of the population represented by the Marriages, Births, and Deaths registered in each Province and County in 1912, . . . vii.

MARRIAGES:

Their Number and Proportion to the Population, ... vii.

Number by each mode of celebration in the years 1902-1912, ... viii.

Number of Licences issued by Registrars, ... viii.

Number of Licensing Presbyterian Ministers and of Licences issued by them, . viii.

Number of Buildings registered for Solemnization of Protestant Marriages, . viii.

Civil Condition of Persons Married, ... ix.

Number of Roman Catholic and of Protestant Marriages registered in each quarter of the years 1902-1912, ... ix.

Ages of persons Married, ... ix

Signatures to Marriage Registers and Certificates, ... ix.

Marriage-rate in Provinces and certain Counties, ... xi.

BIRTHS:

Their Number and Proportion to the Population, ... xi.

Proportion of Illegitimate Births in Ireland and in the several Provinces, . xi.

Birth-rate in the Provinces and certain Counties, ... xi.

Multiple Births in Ireland during the years 1908-12, ... xii.

Number of Births in each quarter of the years 1902-1912, ... xiii.

DEATHS:

Their Number and Proportion to the Population, ... xii.

Death-rate in the Provinces and certain Counties, ... xii.

General Remarks on the Public Health, ... xii.

Number in each quarter of the years 1902-1912, ... xiii.

Causes of Death.—General Observations, ... xiv.

" Deaths from all causes and from each of the principal causes during the years 1902-1912, with the respective rates per 100,000 of the Estimated Population, . . xvi.-xvii.

" Observations on the Mortality from each of the principal causes, violence and ill-defined or not specified causes, . xiv.-xxxvi.

Deaths from Tuberculous Disease, ... v., xxiii.

Deaths of Women in Ireland from Diseases Caused by or Associated with Pregnancy or Childbearing, ... xxxv.

Deaths from Cancer in Ireland during 1912, by Sexes, Ages, and Parts Affected, . xxx.

Deaths from Poison in 1912, distinguishing the Sex and Age of Deceased, the Name of the Poison or Poisonous Gas, and whether Accidental, Suicidal, or Homicidal, xxxvii.

Occupational Mortality, ... xxix., xl., xlii.

Uncertified Deaths, ... xxxvi.

Inquests, ... xxxvi.

Ages at Death, ... xxxviii.

Infant Mortality, ... xxxix.

Emigration from Ireland, ... xl.

Prices of Provisions, and Number of Persons in Receipt of Poor Law Relief in 1912, and previous ten years, ... xliv.

The Weather, ... xlv.

Printed image digitised by the University of Southampton Library Digitisation Unit

ABSTRACTS :—

PAGE.

Marriages, Births, and Deaths registered in each of the Counties, . . . 2

Marriages, Births, and Deaths in the Superintendent Registrars' Districts, and portions of Superintendent Registrars' Districts in each County, distinguishing the Sexes and Illegitimate Births, ... 3–8

Marriages, Births, and Deaths in each of the Superintendent Registrars' Districts in Ireland, ... 9–11

Births and Deaths in the Registrars' Districts in each County, distinguishing the Sexes and Illegitimate Births, ... 12–38

Marriages registered in Ireland in each of the Provinces, Counties, and Superintendent Registrars' Districts in 1912, distinguishing Roman Catholic from Protestant Marriages, and giving the total number registered in each quarter of the year; the Conjugal Condition of Persons Married; the Number of Minors and of those who signed the Registers by Marks, . . . 40–53

Ages of Persons married in 1912, distinguishing those of Bachelors, Spinsters, Widowers, and Widows, ... 54–55

Births (distinguishing Males and Females) registered in the Provinces, Counties, and Superintendent Registrars' Districts (or portions of such Districts), in each of the Four Quarters of 1912, ... 56–71

Births (distinguishing Males and Females) registered in each Superintendent Registrar's District in Ireland during each Quarter of the year 1912, . . 72–74

Deaths (distinguishing Males and Females) registered in each of the Four Quarters of 1912, in Provinces, Counties, and Superintendent Registrar's Districts (or portions of such Districts), ... 75–89

Deaths (distinguishing Males and Females) registered in each Superintendent Registrar's District in Ireland during each Quarter of the Year 1912, . . 90–92

Deaths of Males and Females at different Ages registered in 1912, in Provinces and Counties, and in the Superintendent Registrars' Districts (or portions of such Districts) in each County, ... 94–111

Deaths of Males and Females at different Ages in each Superintendent Registrar's District in Ireland, ... 112–119

Causes of Death of Males and Females in Ireland at different periods of life in 1912, 120–134

Causes of Death of Males and Females in Ireland and in each of the Provinces in 1912, ... 135–139

Deaths from Epidemic Diseases and other Causes in 1912, in the Provinces and Counties, showing the circumstances as to residence at time of death, . . 140–141

Deaths from Epidemic Diseases and other Causes in 1912, in each Superintendent Registrar's District in Ireland, showing the circumstances as to residence at time of death, ... 142–149

Estimated Population of Ireland in each of the seventy-five years 1838-1912, . 150

Population by Sexes and Ages according to Census Returns of 1861, 1871, 1881, 1891, 1901, and 1911, ... 150

METEOROLOGICAL OBSERVATIONS, (Extracted from the *Dublin Journal of Medical Science*), by Sir John W. Moore, M.A., M.D., D.P.H., Dub., D.SC., OXON; F.R.C.P.I.; F.R., MET. SOC. D.L. . . 151–173

Summary Tables of Meteorological Observations, 1892-1912, . . . 174–175

Index to Superintendent Registrars' Districts, and Registrars' Districts, . . 176–179

DIAGRAMS AND MAP.

DIAGRAM No. 1.—Showing the respective rates per 1,000 of the population represented by the Marriages, Births, and Deaths registered in Ireland in each of the twenty years 1893-1912, and by the number of Emigrants enumerated in the same years, . . . Facing Page v.

" " 2.—Showing the comparative Mortality from twenty-two of the principal causes of Death in Ireland in 1912, " xiii.

" " 3.—Showing the death-rate from Scarlet Fever in Ireland as compared with England and Scotland during each of the forty-nine years, 1864–1912, . . " xxi.

" " 4.—Showing the death-rate from Tuberculosis in Ireland, as compared with England and Scotland during each of the forty-nine years, 1864-1912, . . " xxiii.

" " 5.—Showing the proportion of deaths of males and females registered in Ireland from Tuberculous Disease at each age-period per 1,000 living at those age-periods in 1912, ... " xxviii.

MAP.—Showing the Infant Mortality per 1,000 Births registered in each County in Ireland during the year 1912, . " xxxix.

Printed image digitised by the University of Southampton Library Digitisation Unit

REPORT

TO

HIS EXCELLENCY JOHN CAMPBELL, EARL OF ABERDEEN, K.T.,
&c., &c., &c.,

LORD LIEUTENANT-GENERAL AND GENERAL GOVERNOR OF IRELAND.

I have the honour to submit, for your Excellency's consideration the Forty-uinth Annual Report of Marriages, Births and Deaths in Ireland.

In connection with the statistics for the year 1912, embodied in this Report, the following facts will, I respectfully submit, be a source of gratification to your Excellency :—

(*a*) An increase of 1,102 in the population of Ireland in the middle of 1912 as compared with that in the middle of the preceding year ; in other words, there were 1,102 more births than deaths and emigrants during the year ended 30th June, 1912.

(*b*) The lowest annual death-rate from all causes recorded for Ireland since 1871, viz. 16·46 per 1,000 of the population.

(*c*) The lowest annual death-rate from tuberculous disease on record, viz. 2·15 per 1,000, the next lowest rate from this disease being 2·20 per 1,000 in the previous year (1911). The number of deaths caused by tuberculous disease in 1912 is 186 less than in 1911 and 3,257 less than the number recorded in 1904, and

(*d*) A decrease in Infant Mortality from 94 per 1,000 births registered in 1911 to 86 per 1,000 births registered in 1912. This is the lowest Infant Mortality rate recorded for Ireland. The highest Infant Mortality rate was in the year 1880, namely 112.

GENERAL SUMMARY.

An examination of the subjoined table (I.) shows that the Marriages registered in Ireland during the year 1912 numbered 23,283 ; the Births, 101,035 ; and the Deaths, 72,187. The marriage-rate was 5·31 per 1,000 of the estimated population, showing a decrease of 0·04, as compared with that for the year 1911, but an increase of 0·12 as compared with the average rate for the ten years, 1902-1911 ; the birth-rate was 23·0 per 1,000 of the estimated population, being 0·2 under that for the preceding year, and 0·3 under the average rate for the ten years, 1902-1911 ; and the death-rate (16·46 per 1,000), was 0·07 below the rate for the preceding year, and 0·83 below the average rate for the ten years, 1902-1911.

TABLE I.—Showing for each of the years 1902–1912 the estimated **Population*** ; the number of **Marriages, Births,** and **Deaths** registered, and the number of **Emigrants** (Natives of Ireland) enumerated, with the rates per 1,000 of the estimated Population represented thereby ; and the averages for the ten years, 1902–1911.

YEARS.	* *Estimated* Population in the middle of each year.	Numbers *Registered*			Number of Emigrants as returned by the Enumerators.	Rate per 1,000 of Estimated Population.			
		Marriages.	Births.	Deaths.		Marriages.	Births.	Deaths.	Emigrants.
1902, ...	4,434,551	22,949	101,863	77,676	40,190	5·18	23·0	17·5	9·1
1903, ...	4,417,757	22,992	101,831	77,358	39,789	5·20	23·1	17·5	9·0
1904, ...	4,408,103	22,961	103,811	79,513	36,902	5·21	23·6	18·0	8·4
1905, ...	4,399,308	23,078	102,832	75,071	30,676	5·25	23·4	17·1	7·0
1906, ...	4,397,571	22,662	103,536	74,427	35,344	5·15	23·5	16·9	8·0
1907, ...	4,388,451	22,509	101,742	77,334	39,082	5·13	23·2	17·6	8·9
1908, ...	4,384,664	22,734	102,039	76,891	23,295	5·18	23·3	17·5	5·3
1909, ...	4,386,601	22,650	102,759	74,973	28,676	5·16	23·4	17·1	6·5
1910, ...	4,385,421	22,112	101,963	74,894	32,457	5·04	23·3	17·1	7·4
1911, ...	4,383,608	23,473	101,758	72,475	30,573	5·35	23·2	16·5	7·0
Yearly Average, 1902-1911.	4,398,604	22,812	102,413	76,061	33,698	5·19	23·3	17·3	7·7
1912, ...	4,384,710	23,283	101,035	72,187	29,344	5·31	23·0	16·5	6·7

* See page 150.

Printed image digitised by the University of Southampton Library Digitisation Unit

The Diagram facing the preceding page gives the respective rates per 1,000 of the population represented by the Marriages, Births, and Deaths registered in Ireland in each of the twenty years 1893-1912, and by the number of Emigrants enumerated in each of these years.

The number of Local Registration Officers holding office directly under the Department, or who have entered into bonds with the Registrar-General for the due discharge of their duties is 2,698. The cases of vacancies or appointments which were dealt with during the year 1912, number 584.

The following table shows the number of Searches made and Certificates issued at the General Register Office (exclusive of Searches made and Certificates issued for official purposes, which, in 1912, numbered 1,176 of the former and 915 of the latter); also the amount received as fees for same, in each year, since the passing of the Acts for the Registration of Births and Deaths and of Roman Catholic Marriages in 1864.

TABLE II.—NUMBER OF SEARCHES made; number of CERTIFICATES issued, and Amount received as FEES for SEARCHES, &c., at the GENERAL REGISTER OFFICE, DUBLIN, during the 49 years 1864–1912.

YEARS.	Annual Number of Searches in the Registers.	Annual Number of Certificates	Amount received as Fees for Searches, &c., and paid into His Majesty's Exchequer.			YEARS	Annual Number of Searches in the Registers.	Annual Number of Certificates	Amount received as Fees for Searches, &c., and paid into His Majesty's Exchequer.		
			£	s.	d.				£	s.	d.
1864, ...	15	3	1	10	6	1889, ...	1,986	1,561	297	4	6
1865, ...	41	20	4	12	0	1890, ...	2,448	2,042	383	2	9
1866, ...	55	34	7	0	0	1891, ...	2,815	2,297	433	1	6
1867, ...	46	26	5	12	0	1892, ...	3,209	2,534	489	17	0
1868, ...	69	42	9	13	0	1893, ...	3,559	2,733	532	2	2
1869, ...	80	34	8	15	0	1894, ...	3,492	2,678	512	7	0
1870, ...	93	54	11	10	0	1895, ...	3,482	2,618	508	8	0
1871, ...	112	67	14	6	6	1896, ...	4,046	3,103	596	10	6
1872, ...	120	76	15	14	0	1897, ...	3,917	2,960	572	3	0
1873, ...	100	106	21	14	0	1898, ...	4,132	3,207	613	1	2
1874, ...	166	107	22	6	6	1899, ...	4,133	3,201	616	13	6
1875, ...	244	166	33	15	0	1900, ...	4,558	3,481	672	7	6
1876, ...	270	185	36	16	0	1901, ...	4,843	3,733	718	18	0
1877, ...	312	202	42	14	0	1902, ...	4,871	3,719	716	16	6
1878, ...	391	286	55	15	0	1903, ...	4,944	3,796	731	12	6
1879, ...	522	399	78	0	0	1904, ...	5,183	3,958	769	19	7
1880, ...	753	596	114	7	0	1905, ...	5,110	3,954	759	8	5
1831, ...	743	583	111	8	6	1906, ...	5,714	4,409	849	6	0
1882, ...	852	688	129	11	0	1907, ...	5,877	4,544	875	0	2
1883, ...	1,036	773	149	1	6	1908, ...	5,984	4,670	894	19	7
1884 ...	1,254	966	185	3	0	1909, ...	6,220	4,761	920	8	0
1885, ...	1,412	1,116	212	8	0	1910, ...	6,387	4,903	944	18	4
1886, ...	1,527	1,173	225	7	4	1911, ...	6,128	4,778	914	9	11
1887, ...	1,693	1,307	251	7	0	1912, ...	6,811	5,160	998	7	2
1888, ...	1,778	1,404	266	9	0						

Offences coming within the scope of the Acts administered by this Department reported during the financial year ended 31st March last, numbered 538. On careful inquiry into the circumstances, prosecutions were ordered to be instituted in 32 cases, in all of which convictions were obtained, 30 of the offenders being punished, and the remaining two cautioned.

Amongst the offences dealt with the following are included:—Neglect to register births; neglect to register deaths; neglect to furnish Certificate of Marriage; giving false information when registering births and deaths; neglect to comply with Requisition to correct entry.

A sum of £120 was provided in the estimates to meet legal charges. During the year the total cost of the legal service of the Department was £57 7*s.* 1*d.*, of which sum £29 15*s.* 6*d.* was paid for local professional assistance, and £30 5*s.* 0*d.* for mileage and allowances to the Registrars, the balance of the expenditure being mainly in respect of Court costs.

Printed image digitised by the University of Southampton Library Digitisation Unit

TABLE III.—Showing for each PROVINCE and COUNTY in IRELAND, the respective RATES per 1,000 of the POPULATION,* represented by the MARRIAGES, BIRTHS, and DEATHS registered during the Year 1912.

PROVINCES AND COUNTIES.	Annual Rate per 1,000 of the Population, represented by		
	Marriages.	Births.	Deaths.
IRELAND, ...	5·3	23·0	16·5
PROVINCES.			
I. LEINSTER, ...	5·7	23·2	18·0
II. MUNSTER, ...	4·8	22·4	15·3
III. ULSTER, ...	5·7	23·6	17·0
IV. CONNAUGHT, ..	4·2	22·0	13·8
I. LEINSTER.			
Carlow, ...	4·8	21·3	17·0
Dublin, ...	5·6	17·3	15·4
Dublin Co. Borough,	7·9	31·2	23·5
Kildare, ...	4·6	22·8	14·3
Kilkenny, ...	4·7	21·2	17·6
King's, ...	5·1	19·9	16·2
Longford, ...	5·4	20·1	16·1
Louth, ...	4·6	23·3	15·8
Meath, ...	4·5	20·7	15·9
Queen's, ...	4·1	20·4	16·5
Westmeath, ...	4·9	20·5	15·9
Wexford, ...	4·6	21·7	17·3
Wicklow, ...	4·9	19·3	15·0
II. MUNSTER.			
Clare, ...	3·8	19·9	13·8
Cork Co. and Co. Borough.	5·0	22·4	15·3
Kerry, ...	4·4	23·5	12·2
Limerick Co. and Co Borough.	5·5	24·2	17·9
Tipperary, North Riding.	5·6	20·3	14·8
Tipperary, South Riding.	4·5	22·4	17·1
Waterford Co. and Co. Borough.	4·8	21·9	17·2
III. ULSTER.			
Antrim, ...	5·3	22·6	16·3
Armagh, ...	5·3	22·5	18·7
Belfast Co. Borough,	7·7	28·2	18·2
Cavan, ...	5·9	20·5	14·2
Donegal, ...	4·3	22·4	15·7
Down, ...	4·9	22·2	16·2
Fermanagh, ...	4·8	20·8	15·9
Londonderry Co. and Co. Borough.	5·6	22·6	16·6
Monaghan, ...	4·8	20·4	18·1
Tyrone, ...	5·0	22·1	17·6
IV. CONNAUGHT.			
Galway, ...	4·0	22·6	13·7
Leitrim, ...	4·9	19·5	13·7
Mayo, ...	4·0	24·0	13·5
Roscommon, ..	4·8	19·1	13·9
Sligo, ...	4·3	21·3	14·7

MARRIAGES.

The number of Marriages registered during the year was 23,283, representing a rate of 5·31 per 1,000 of the estimated population*; this rate is 0·04 below that for the previous year, but 0·12 above the average for the ten years, 1902-1911.

Of the 23,283 Marriages registered during last year, 16,577 were of Roman Catholics; 3,494 were celebrated according to the rites and ceremonies of the Church of Ireland; 2,331 were in Presbyterian Meeting-houses; 454 in "Registered Buildings" belonging to various religious denominations; 405 by civil contract in the Registrars' offices; 9 were according to the usages of the Society of Friends; and 13 according to the Jewish rites.

The marriages of Roman Catholics are equivalent to a rate of 5·12 per 1,000 of the Roman Catholic population estimated to the middle of 1912, or 0·20 above the corresponding average rate for the preceding ten years, and the other marriages are equivalent to a rate of 5·86 per 1,000 of all persons other than Roman Catholics in the population, this rate being 0·05 under the corresponding average rate for the ten years, 1902–1911.

Of the 3,494 Marriages celebrated according to the rites of the Church of Ireland, there were 36 by special licence, 2,848 by licence, 599 after the publication of banns, and 4 on Registrar's certificate; in 7 instances no information was afforded as to which of these methods was adopted.

* The rates for the total of Ireland and for the county boroughs of Dublin and Belfast are based on the estimated population in the middle of the respective years, those for the provinces and counties on the population according to the Census of 1911.

Printed image digitised by the University of Southampton Library Digitisation Unit

TABLE IV.—**Marriages** registered in Ireland in 1912, and in each of the previous ten years, according to the **modes of celebration**; with the rate per 1,000 of the population represented.—

Years.	Marriages registered under 7 & 8 Vic., cap. 81.							Roman Catholic Marriages.	Total Marriages Registered.	Rate per 1,000 of estimated corresponding Population represented by		
	According to the Rites of the Church of Ireland	In Registered Presbyterian Meeting-houses.	In Registered Buildings.	In the Registrars' Offices.	Society of Friends	Jews.	Total			Marriages under 7 and 8 Vic., cap. 81.	Roman Catholic Marriages.	Total Marriages.
1902,	3,633	2,441	565	382	5	7	7,033	15,916	22,949	6·07	4·86	5·18
1903,	3,669	2,358	499	350	8	13	6,897	16,095	22,992	5·97	4·93	5·20
1904,	3,590	2,267	549	375	8	7	6,796	16,165	22,961	5·90	4·96	5·21
1905,	3,678	2,361	509	387	5	10	6,950	16,128	23,078	5·84	4·90	5·25
1906,	3,604	2,330	485	400	9	16	6,844	15,818	22,662	5·95	4·87	5·15
1907,	3,668	2,347	479	422	7	15	6,938	15,571	22,509	6·05	4·80	5·13
1908,	3,474	2,306	446	421	5	13	6,665	16,069	22,734	5·82	4·96	5·18
1909,	3,427	2,296	462	398	4	6	6,593	16,057	22,650	5·75	4·96	5·16
1910,	3,474	2,214	457	415	13	12	6,585	15,527	22,112	5·74	4·79	5·04
1911,	3,627	2,211	461	435	3	7	6,744	16,729	23,473	5·89	5·17	5·35
Average, 1902-1911	3,584	2,313	491	398	7	11	6,804	16,008	22,812	5·91	4·92	5·19
1912.	3,494	2,331	454	405	9	13	6,706	16,577	23,283	5·86	5·12	5·31

The number of Licences for Marriages issued by the Registrars during the year 1912 in Registered Buildings and in the Registrars' Offices was 687.

In the following summary the number of Marriage Licences issued by the Licensing Ministers of the several Presbyterian bodies is given.

Presbytery or Synod.	Number of Licensing Ministers on 31st December 1912	Number of Registered Meeting-houses on 31st December, 1912.	Number of Licences issued.
1. General Assembly of the Presbyterian Church in Ireland,	161	590	1,816
2. Remonstrant Synod of Ulster, ...	9	20	14
3. Presbytery of Antrim, ...	4	11	12
4. United Presbytery or Synod of Munster, ...	1	2	1
5. Presbytery of Ireland (United Free Church of Scotland), ...	5	9	24
Total, ...	180	632	1,867

In Ireland, there being no civil restrictions as to the time or place for celebrating marriages between Roman Catholics, a registration of the churches and chapels of the Roman Catholic Church is not necessary. With reference to other religious bodies, a record is kept of the places of Divine worship in which marriages may be lawfully solemnized otherwise than by special licence. On the 31st December, 1912, there were 1,487 churches and chapels of the Church of Ireland, 632 registered Presbyterian Meeting-houses, and 428 "Registered Buildings" belonging to various religious denominations.

The number of "Registered Buildings" belonging to the several religious bodies, as revised for the year 1912, is shown in the following list:—

Denominations.	No. of Places of Worship	Denominations.	No. of Places of Worship.	Denominations.	No. of Places of Worship
Methodists, ...	264	Salvation Army, ...	9	"Undenominational," ...	1
Reformed Presbyterians, ...	39	Seceders, ...	9	Jews, ...	1
Baptists, ...	32	"The Catholic Apostolic Church,"	2	"Holiness Movement" Church	1
Independents, or Congregationalists, ...	30	Non-Subscribing Unitarians,	1	Total, ...	428
Christian Brethren ...	28	Non-Subscribing Christians,	1		
Moravians, or United Brethren,	9	Welsh Presbyterians, ...	1		

Of the 23,283 marriages registered, there were 6,663 recorded in the first quarter, 5,591 in the second, 5,656 in the third, and 5,373 in the fourth quarter of the year 1912.

Printed image digitised by the University of Southampton Library Digitisation Unit

As derived from the figures given in the Abstract of Marriages, commencing on page 40, it would appear that the marriages of bachelors with spinsters constituted 89·3 per cent. of the total; that those of widowers and spinsters were 6·6 per cent.; that the marriages of bachelors and widows were 2·5 per cent.; and that those of widowers and widows formed 1·6 per cent. of the total marriages. Thus of the men married, 8·2 per cent. were widowers, and of the women, 4·1 per cent. were widows; so that, in 12 instances, in every 100 marriages, one or both of the contracting parties had been in the married state before.

TABLE V.—Showing, by QUARTERLY PERIODS, the number of MARRIAGES registered in Ireland in each of the eleven years 1902–1912, and the average number for the ten years 1902–1911, distinguishing the number of Roman Catholic Marriages registered under the 26 & 27 Vic., cap. 90, and of Protestant and other marriages under the 7 & 8 Vic., cap. 81.

YEAR.	MARRIAGES.														
	Roman Catholic.					Others.					Total.				
	Quarter ending the last day of				Total.	Quarter ending the last day of				Total.	Quarter ending the last day of				Total.
	Mar.	June.	Sep.	Dec.		Mar.	June.	Sep.	Dec.		Mar.	June.	Sep.	Dec.	
1902, ...	5,263	3,744	3,508	3,403	15,916	1,630	1,633	1,920	1,950	7,033	6,793	5,377	5,428	5,353	22,949
1903, ...	5,686	3,643	3,401	3,355	16,085	1,454	1,602	1,961	1,790	6,407	7,140	5,335	5,362	5,155	22,892
1904, ...	5,566	3,731	3,492	3,676	16,165	1,972	1,728	1,853	1,846	6,766	8,638	5,459	5,345	5,216	22,931
1905, ...	5,163	3,166	3,291	3,461	16,128	1,372	1,754	1,985	1,836	6,950	7,535	4,947	5,296	5,330	23,078
1906, ...	5,613	3,630	3,347	3,328	15,818	1,407	1,769	1,622	1,850	6,844	7,020	5,095	5,166	5,178	22,662
1907, ...	4,573	3,868	3,806	3,474	15,571	1,455	1,785	1,643	1,765	6,938	6,028	5,643	5,609	5,229	22,509
1908, ...	5,879	3,191	3,594	3,405	16,069	1,344	1,686	1,835	1,801	6,665	7,223	4,876	5,426	5,206	22,734
1909, ...	5,431	3,580	3,966	3,380	16,057	1,836	1,693	1,848	1,716	6,593	6,767	5,273	5,514	5,096	22,650
1910, ...	4,573	3,987	3,569	3,398	15,527	1,436	1,451	1,976	1,626	6,595	6,006	5,438	5,444	5,224	22,112
1911, ...	5,326	3,715	3,419	3,666	16,729	1,249	1,808	1,806	1,881	6,744	7,175	5,523	5,225	5,550	23,473
Average for ten years, 1902–1911.	5,468	3,597	3,464	3,446	16,008	1,365	1,696	1,885	1,825	6,804	6,863	5,296	5,379	5,274	22,812
1913, ...	5,373	3,865	3,729	3,913	16,577	1,290	1,730	1,930	1,760	6,706	6,563	5,561	5,656	5,373	23,283
Equivalent annual rate per 1,000 living — Average, 1902–1911, ..	6·7	4·4	4·3	4·2	4·6	4·6	6·0	9·6	6·4	6·0	6·2	4·8	4·9	4·8	5·2
1912	6·6	4·6	4·6	4·5	5·1	4·5	6·0	6·7	6·2	5·9	6·1	5·1	5·3	4·6	5·3

It is much to be desired that the custom of omitting the ages of those married in the certificates of marriage be discontinued, as a complete record of the ages of the persons married would be valuable; and it is regrettable that this information is not contained in the records in the majority of the entries. The entry in the column for age in the register of "minor" or "full age," as the case may be, satisfies the requirements of the law in this respect, and up to the year 1908 there appears to have been in Ireland a general and increasing inclination to take advantage of this circumstance. In the year 1865, out of 30,802 marriages registered in Ireland, the ages of both parties were given in 13,910 cases, being equal to 45·2 per cent. of the total marriages in that year, while in the year 1908 such cases fell to 3,454, or only 15·2 per cent. of the total marriages recorded during 1908. In the year 1909 the proportion of cases in which the information regarding the age of both parties was stated, rose to 21·2 per cent., in 1910 to 21·7 per cent. and in 1911 to 22·7 per cent. In 1912 the number of such cases was 5,258* as against 5,320 in 1911, the number in 1912 representing 22·6 per cent. of all the Marriages registered during that year. Of those married in England and Wales during the year 1910, 99·2 per cent. of the husbands and 99·1 per cent. of the wives made definite statements of age at time of marriage.

Of the 23,283 men married during the year 407, or 1·75 per cent., were under age; and of the women married 1,485, or 6·38 per cent., were minors.

The proportion of husbands who married under age in 1912 was highest in the province of Leinster, namely, 2·23 per cent.; the highest proportion of wives (8·20 per cent.) was in the province of Ulster.

It appears that in Ireland the percentage of persons married who were under age is very far below the corresponding percentages in England and Scotland.

* In 953 instances in 1912 the age at marriage was stated by only one of the contracting parties, viz., 448 men and 505 women.

Printed image digitised by the University of Southampton Library Digitisation Unit

The signatures of the contracting parties in the marriage registers or certificates afford a rough estimate of the progress of elementary education. In the year 1912, there were 21,967, or 94·3 per cent., of the husbands, and 22,404, or 96·2 per cent., of the wives, who wrote their names, and the remainder signed by "mark," as against 20,301, or 88·5 per cent., of the husbands, and 20,796, or 90·6 per cent., of the wives, in the year 1902; and 17,516, or 81·4 per cent., of the husbands, and 17,611, or 81·8 per cent., of the wives, in the year 1892.

In comparison with the corresponding results in the first of the preceding ten years the figures for 1912 show an improvement, the percentage of men married in 1902 who wrote their names being 88·5 and women 90·6; and they show a marked advance when compared with the percentage for the year 1864, in which year but 61 in every 100 men, and 50 in every 100 women married, wrote their names.

Among men the percentages during the year 1912 for the provinces range from 91 in Connaught to 96 in Munster; and, among women, from 94 in Connaught to 98 in Munster.

In 328 cases both of the persons married signed the register by "mark" and the register was thus signed by either the husband or the wife in 1,539 cases, so that in 1,867 cases, or 8·0 per cent. of the total number of marriages, one or both of the parties attested the signature by "mark"; and in 21,416 marriages or 92·0 per cent., *both* parties wrote their names.

The following table gives for Ireland, and for each of the four provinces, the proportion per cent. of persons married in each of the eleven years 1902-1912, who wrote their names in the registers or certificates; of minors; of widowers; and of widows:—

TABLE VI.—Showing, as regards the **Marriages** in Ireland, and in each of the Four Provinces, during the years 1902–1912, the proportion per cent. of Persons who **signed their names,** of Persons **not of Full Age,** and of **Re-marriages.**

Provinces, &c.		Signed their Names in Writing.		Persons not of Full Age.		Re-marriages.	
						Widowers.	Widows.
		Of 100 Men Married.	Of 100 Women Married.	Of 100 Men Married.	Of 100 Women Married.	Of 100 Men Married.	Of 100 Women Married.
IRELAND.	1902,	88·5	90·6	1·47	6·14	9·13	4·43
	1903,	88·9	90·9	1·57	6·50	8·51	4·16
	1904,	89·9	92·0	1·48	6·32	8·72	4·21
	1905,	90·0	92·4	1·59	5·93	9·07	4·32
	1906,	91·4	93·8	1·37	4·34	8·42	4·07
	1907,	92·0	94·0	1·44	5·22	8·37	3·97
	1908,	92·0	94·5	1·66	5·38	8·58	4·03
	1909,	93·0	95·0	1·97	6·84	8·07	3·90
	1910,	93·5	95·3	1·51	6·28	7·92	3·93
	1911,	93·9	96·0	1·23	5·31	8·06	3·32
	1912,	94·3	96·2	1·75	6·33	8·23	4·07
LEINSTER.	1902,	90·8	92·1	1·61	6·00	9·74	5·76
	1903,	90·7	92·4	2·02	6·96	9·28	5·26
	1904,	91·2	93·5	1·83	6·49	8·16	5·22
	1905,	91·5	94·0	1·77	6·54	7·98	5·58
	1906,	92·2	94·3	1·71	5·32	7·50	4·89
	1907,	93·2	94·3	1·81	5·52	7·19	4·58
	1908,	92·7	95·1	1·98	7·18	7·42	4·79
	1909,	94·7	96·0	2·24	7·80	7·91	4·40
	1910,	94·2	95·9	1·84	7·05	7·16	4·31
	1911,	95·1	96·9	1·97	5·37	9·87	3·22
	1912,	96·6	96·9	2·23	7·06	7·39	4·40
MUNSTER.	1902,	90·7	92·4	0·92	4·07	7·57	4·07
	1903,	91·1	93·4	0·98	5·28	7·20	3·92
	1904,	92·0	93·8	0·90	4·91	7·42	3·84
	1905,	92·0	94·3	0·65	3·00	7·32	3·40
	1906,	93·9	96·0	0·07	3·04	7·83	3·99
	1907,	93·1	95·7	0·76	3·42	7·40	4·00
	1908,	93·9	96·0	1·11	4·56	7·53	3·44
	1909,	95·1	96·3	1·02	4·84	6·88	3·70
	1910,	94·7	96·7	0·76	4·31	6·83	3·10
	1911,	95·3	97·4	0·69	3·70	6·60	2·88
	1912,	95·7	97·7	0·08	3·93	6·74	3·55
ULSTER.	1902,	87·5	89·3	1·91	7·32	10·77	4·09
	1903,	88·0	89·0	1·87	7·97	9·59	3·92
	1904,	88·8	89·8	1·93	7·90	10·00	4·07
	1905,	88·9	90·5	1·90	7·39	10·02	4·37
	1906,	90·7	92·7	1·63	5·80	9·43	4·02
	1907,	91·8	93·1	1·82	8·93	9·73	3·70
	1908,	91·1	93·3	2·08	7·80	10·58	4·24
	1909,	92·0	93·6	1·94	8·37	9·29	3·92
	1910,	93·0	94·5	1·91	7·51	9·29	3·91
	1911,	93·1	95·1	1·50	6·73	10·04	3·67
	1912,	93·8	95·5	2·18	6·20	9·76	4·06
CONNAUGHT.	1902,	82·4	88·3	0·65	4·12	7·24	3·04
	1903,	83·3	88·3	0·64	4·30	7·94	3·10
	1904,	85·8	92·2	0·03	4·10	8·91	3·00
	1905,	89·6	91·7	0·49	3·90	8·94	2·92
	1906,	89·8	92·0	0·90	1·97	8·06	2·08
	1907,	89·0	93·1	0·42	2·62	8·33	3·90
	1908,	89·3	93·6	0·52	6·09	6·83	3·60
	1909,	90·3	94·6	0·05	3·18	7·42	2·85
	1910,	90·4	94·0	0·44	3·01	7·05	3·85
	1911,	90·6	95·5	0·31	3·38	7·03	2·04
	1901,	91·2	94·1	0·40	2·97	7·91	3·92

Printed image digitised by the University of Southampton Library Digitisation Unit

The marriage rate in 1912 recorded for the province of Ulster, was 5·7 per 1,000 of the population, according to the Census of 1911. The rate in Leinster was also 5·7 per 1,000; in Munster it was 4·8 per 1,000, and in Connaught 4·2 per 1,000.

Taking the county, or county borough areas, the highest marriage rate was 7·9 per 1,000 of the population for the county borough of Dublin, and the lowest was 3·8 per 1,000 for the county of Clare. Between these extremes the highest rates were 7·7 for the county borough of Belfast, 5·9 for Cavan county and 5·6 each for Dublin county, Tipperary N.R., and Londonderry county and county borough; and the lowest were 4·0 each for the counties of Galway and Mayo, 4·1 for Queen's county, and 4·3 each for the counties of Donegal and Sligo.

BIRTHS.

The births registered during the year 1912 numbered 101,035—51,700 boys and 49,335 girls, or 104·8 of the former to every 100 of the latter—the ratio to the estimated population being 1 in 43·4, or 23·0 per 1,000, which is 0·3 below the average rate per 1,000 for the ten years, 1902-1911.

Of the 101,035 births registered in Ireland during the year 1912, 98,188, or 97·2 per cent., were legitimate, and 2,847, or 2·8 per cent. were illegitimate, the latter being 0·2 above the correspouding average percentage for the preceding ten years. These results bear favourable comparison with the returns for most other countries.

The male children born in wedlock amounted to 50,278, and the female to 47,910, or 104·9 of the former to every 100 of the latter; of the illegitimate children, 1,422 were males, and 1,425 females, being 99·8 boys to 100 girls.

From Table VII. it appears that of the children born in Ulster, 3·8 per cent. were illegitimate; in Leinster, the percentage was 2·9; in Munster, 2·3; and in Connaught, 0·7.

TABLE VII.—Showing the Percentage of **Legitimate** and of **Illegitimate** Births registered in Ireland during the years 1908–1912 by Provinces.

Provinces.	Proportion per cent. of Legitimate Births.					Proportion per cent. of Illegitimate Births.				
	1908.	1909.	1910.	1911.	1912.	1908.	1909.	1910.	1911.	1912.
IRELAND, ..	97·5	97·3	97·2	97·2	97·2	2·5	2·7	2·8	2·8	2·8
LEINSTER, ..	97·4	97·4	97·2	97·1	97·1	2·6	2·6	2·8	2·9	2·9
MUNSTER, ..	97·9	97·5	97·5	97·8	97·7	2·1	2·5	2·5	2·2	2·3
ULSTER, ..	96·6	96·4	96·3	96·3	96·2	3·4	3·6	3·7	3·7	3·8
CONNAUGHT, ..	99·3	99·3	99·3	99·3	99·3	0·7	0·7	0·7	0·7	0·7

The rates represented by the total births registered in the provinces during the year 1912 were—in Leinster, 23·2 per 1,000 of the population in 1911; in Munster, 22·4; in Ulster, 23·6; and in Connaught, 22·0.

The county or county borough areas which had the highest birth-rates, were—Dublin county borough, 31·2; Belfast county borough, 28·2; Limerick county and county borough, 24·2; Mayo county, 24·0; Kerry, 23·5; and Louth, 23·3. The counties having the lowest rates were—Dublin county, 17·3; Roscommon, 19·1; Wicklow, 19·3; Leitrim, 19·5; Clare, 19·9; and King's county, 19·9.

Pnnted image digitised by the University of Southampton Library Digitisation Unit

CAUSES OF DEATH.

As in the Report for the preceding year the causes of death have been arranged in conformity with the International Nomenclature of Diseases and causes of death.

STATEMENT showing the number of deaths from the undermentioned causes registered in Ireland during each of the years 1911 and 1912, with the annual average number for the ten years, 1902-1911.

CAUSES.	Number of Deaths Registered. Years. 1912.	1911.	Average 10 years, 1902-1911.	CAUSES.	Number of Deaths Registered. Years. 1912.	1911.	Average 10 years, 1902-1911.
Enteric Fever, ...	232	356	409	Tuberculous Disease, ..	9,437	9,623	11,355
Typhus, ...	34	37	63	Cancer, ...	3,734	3,582	3,314
Small-pox, ...	–	–	6	Cerebro-spinal Fever, ..	23	21	99
Measles, ...	813	431	665	Pneumonia, ...	4,233	3,905	3,888
Scarlet Fever, . ..	308	293	169	Bronchitis, ...	6,696	6,516	7,612
Whooping-cough, ...	1,045	815	1,017	Diarrhœa and Enteritis under 2 years of Age.	897	2,166	1,323
Diphtheria, . ..	351	381	354	Puerperal Septic Diseases, ..	215	186	208
Influenza, .. .	1,025	992	1,334	Accidents of Pregnancy and Childbirth.	334	328	354

From the above statement it appears that there were decreases of 124 deaths from enteric fever, 3 from typhus, 30 from diphtheria, 186 from all forms of tuberculosis, 1,269 from diarrhœal diseases in the year 1912 when compared with the mortality in 1911. On the other side, there were increases as follows :—from measles 382 deaths, from scarlet fever 15 deaths, from whooping-cough 230 deaths, from influenza 33 deaths, from cancer 152 deaths, from cerebro-spinal fever 2 deaths, from pneumonia 328 deaths, from bronchitis 180 deaths, from puerperal septic diseases 29 deaths, and from conditions associated with pregnancy and childbirth 6 deaths.

The following diagrams and map have been prepared to illustrate the leading features of Irish mortality during the year 1912.

DIAGRAM No. 1.—Showing the respective rates per 1,000 of the population represented by the Marriages, Births, and Deaths registered in Ireland in each of the twenty years, 1893–1912, and by the number of Emigrants enumerated in the same years, ... *Facing* Page v.

" " 2.—Showing the comparative Mortality from twenty-two of the principal causes of Death in Ireland in 1912, " xiii.

" " 3.—Showing the death-rates from Scarlet Fever in Ireland, as compared with England and Scotland, during each of the forty-nine years, 1864–1912, . " xxi.

" " 4.—Showing the death-rate from Tuberculosis in Ireland, as compared with England and Scotland, during each of the forty-nine years, 1864–1912, . . " xxiii.

" " 5.—Showing the proportion of deaths of males and females registered in Ireland from Tuberculous Disease at each age-period per 1,000 living at those ages in 1912, " xxviii.

MAP.—Showing the Infant Mortality in Ireland, by Counties, for the year 1912. . . . . " xxxix.

Printed image digitised by the University of Southampton Library Digitisation Unit

Enteric Fever.—The deaths from enteric fever numbered 232, representing an annual rate of 0·05 per 1,000 of the population of the whole of Ireland estimated to the middle of the year 1912, the average rate for the 10 years 1902–1911, being 0·09 per 1,000. Of the total deaths 110 were of males and 122 were of females. In the abstracts, commencing on page 140, it will be seen that 46 deaths from enteric fever were registered in Dublin county borough; 10 in Dublin county; and 14 in the union of Cork.

TABLE XI.—Showing, for the year 1912, the number of deaths from the several forms of **Fever** at each Age-Period, with the proportion to the number of the living at each Age represented thereby.

Age-Periods.	Deaths from Fever.												
	Typhus.			Enteric or Typhoid.			*Pyrexia* (Origin uncertain).			Total.			No. of Deaths to 100,000 of the Living at same age.
	M.	F.	Total.	M.	F.	Total.	M.	F.	Total.	M.	F.	Total.	
Under 5 years old, ..	-	-	-	2	3	5	1	-	1	3	3	0	1 38
5 and under 10 ..	-	1	1	3	8	11	1	1	2	4	10	14	3 20
10 ,, 15 ..	-	1	1	7	9	16	1	-	1	8	10	18	4 22
15 ,, 20 .	2	1	3	19	21	40	2	2	4	23	24	47	11 12
20 ,, 25 ..	1	1	2	16	17	33	-	-	-	17	18	35	9 32
25 . 35 ..	4	3	7	25	31	50	-	-	-	29	34	63	9 92
35 ,, 45 ..	1	5	6	17	17	34	1	-	1	19	22	41	7 65
45 ,, 55 ..	1	1	2	11	12	23	-	-	.	12	13	25	6 35
55 , 65 ..	4	3	7	7	3	10	-	-	-	11	6	17	6 03
65 ,, 75 ..	5	-	5	2	1	3	2	-	2	9	1	10	3·19
75 and upwards ..	-	-	-	1	-	1	-	-	-	1	-	1	0·79
Total, ..	18	16	34	110	122	232	6	3	11	136	141	277	6 32

Typhus.—As seen on page xiv, deaths from typhus which numbered 37 in 1911, were 34 in 1912, (being the lowest number recorded for Ireland), with an average of 63 for the 10 years preceding; of the deaths in 1912, 18 were of males and 16 of females. There were 4 deaths registered in Cootehill union, 5 in Listowel, 3 in Galway, 2 each in South Dublin, Middleton, and Tuam, and one death in each of the following unions:—Athlone, Ballioa, Ballymahon, Belfast, Borrisokane, Castlereagh, Cavan, Kilkenny, Killala, Macroom, Monaghan, Mount Bellew, New Ross, Oughterard, Sligo and Waterford.

[TABLE

Pnnted image digitised by the University of Southampton Library Digitisation Unit

The following TABLE (IX.) shows (1) the Number of Deaths from All Causes; from some during each of the eleven years, 1902–1912, with the Average Annual Number for the represented by the number of deaths from these causes, and the percentage of

NOTE.—In this Table the figures for the years 1902–10

YEAR.	Total Number of Deaths.	CAUSES OF DEATH. Enteric Fever.	Typhus.	Small-pox.	Measles.	Scarlet Fever.	Whooping-cough.	Diphtheria.	Influenza.	Dysentery.	Pulmonary Tuberculosis.	Tuberculous Meningitis.	Tuberculosis of Peritoneum and Intestines.	Other Forms of Tuberculosis.	Carcinoma, Sarcoma, Cancer (Malignant Disease.)	Diabetes.	Meningitis and Encephalitis.
(1.) NUMBER																	
1902, .	77,373	813	83	1	1,073	180	1,002	421	1,258	53	3,400	647	915	1,175	2,861	288	994
1903, ..	77,358	499	77	40	688	210	1,092	375	1,558	42	3,559	746	929	1,344	3,948	307	982
1904, .	79,513	466	58	19	522	294	1,551	317	1,184	35	3,883	740	513	1,608	3,955	959	922
1905, ..	75,071	509	68	9	893	170	931	305	1,210	42	3,218	710	437	1,513	3,291	308	533
1906, ..	74,427	334	86	–	388	146	823	349	878	41	3,333	797	463	1,660	2,481	340	736
1907, .	77,834	362	59	1	984	89	809	283	1,720	27	3,828	893	441	1,544	3,358	319	693
1908, .	76,881	338	53	–	959	72	945	372	1,708	32	3,511	820	481	1,473	3,314	357	780
1909, ..	74,373	305	43	–	443	129	1,173	305	1,303	18	3,051	728	401	1,414	3,502	331	716
1910, .	74,834	278	63	–	953	173	1,297	342	1,332	16	7,527	701	399	1,402	3,664	381	692
1911, ..	72,475	359	37	–	431	293	915	381	992	15	7,584	660	691	828	3,532	366	638
Average—ten years 1902–1911,	76,001	409	63	9	985	169	1,017	394	1,334	32	8,744	742	482	1,367	3,314	339	768
1912, ..	72,187	232	54	–	813	308	1,045	351	1,025	25	7,402	637	487	801	3,734	393	631
(2.) RATES PER 100,000 OF																	
1902, ..	1731·6	13·8	1·3	0·0	24·9	4·2	22·9	9·8	28·4	1·2	212·0	14·6	13·9	26·5	64·9	6·9	20·2
1903, ..	1751·1	10·9	1·7	0·0	19·5	4·8	24·9	8·5	35·2	0·9	219·4	16·9	12·9	30·9	93·0	6·9	20·0
1904, ..	1803·8	10·6	1·2	0·4	11·8	4·9	35·2	7·2	26·9	0·8	223·1	16·8	11·9	36·5	89·8	8·1	18·8
1905, ..	1799·4	11·4	1·5	0·1	18·4	3·9	13·2	6·9	27·7	1·0	209·5	16·1	9·9	34·5	74·8	7·0	10·0
1906, ..	1832·5	9·0	2·3	–	8·8	3·4	21·1	7·9	22·2	0·9	203·2	18·1	10·9	35·5	70·2	7·7	19·7
1907, ..	1782·2	8·2	1·9	0·0	13·3	2·2	18·4	9·4	38·2	0·6	201·2	19·7	10·0	35·2	70·1	7·2	19·5
1908, .	1793·9	7·7	1·3	–	19·6	1·8	21·9	8·5	41·0	0·7	194·1	18·8	11·0	35·0	75·0	8·1	17·3
1909, .	1709·1	9·3	1·9	–	10·1	2·9	26·8	9·0	29·7	0·4	183·5	16·9	9·1	32·2	79·8	7·9	19·4
1910, ..	1707·8	6·3	1·4	–	19·9	3·8	26·5	7·8	30·4	0·4	171·6	16·0	8·8	32·0	83·9	8·7	15·8
1911, ..	1663·8	8·1	0·8	–	9·8	9·7	18·9	8·7	22·9	0·8	173·0	15·1	12·9	18·3	81·7	8·6	14·6
Average—ten years 1902–1911	1729·1	9·3	1·4	0·1	15·1	3·8	23·1	8·0	29·3	0·7	198·8	16·9	11·0	31·9	79·4	7·7	17·5
1912, ..	1648·3	5·3	9·8	–	18·5	7·0	23·8	8·0	23·4	0·6	170·0	14·5	11·1	19·9	85·2	8·9	14·4

Printed image digitised by the University of Southampton Library Digitisation Unit

of the Principal Causes, and the number of Uncertified Deaths registered in Ireland ten years, 1902-1911 ; (2) the respective Rates per 100,000 of the estimated Population Uncertified Deaths to Deaths from All Causes.

are, as far as practicable, comparable with the International List of Causes of Death

CAUSES OF DEATH.										VIOLENT DEATHS.					
Heart Disease.	Bronchitis.	Pneumonia (all forms).	Diseases of Stomach.	Diarrhœa and Enteritis under 2 years of age.	Diseases of Liver.	Diseases of Kidney.	Puerperal Septic Diseases.	Accidents of Pregnancy and Childbirth.	Other Causes.	Accidental.	Homicidal.	Suicidal.	Execution.	Uncertified Deaths.	YEAR.
OF DEATHS.															
7,701	8,298	3,666	1,131	985	831	1,354	220	415	30,777	1,597	40	145	3	21,461	1862
8,132	7,610	3,496	1,165	957	788	1,656	263	340	36,397	1,636	47	144	2	21,873	1863
8,272	8,052	3,755	1,206	1,271	701	1,434	216	367	31,079	1,675	51	150	4	22,481	1864
8,170	7,482	3,624	1,218	1,348	882	1,384	227	346	28,864	1,588	42	157	1	20,104	1905
8,821	7,176	3,786	1,189	1,067	694	1,480	234	373	27,995	1,685	43	147	-	18,129	1906
9,157	7,845	4,102	1,168	1,131	605	1,521	103	342	29,395	1,690	38	148	-	18,258	1907
9,020	7,873	4,116	1,041	1,309	691	1,686	188	641	28,347	1,720	48	147	1	18,228	1908
8,032	7,635	4,316	1,253	1,185	645	1,565	222	336	27,952	1,608	48	146	1	18,208	1909
8,164	7,455	4,188	1,122	1,239	585	1,598	191	651	28,001	1,676	61	157	1	18,200	1910
7,536	8,516	3,905	1,218	2,186	532	1,628	186	328	28,562	1,746	43	149	1	16,372	1911
6,456	7,812	3,888	1,201	1,323	681	1,490	208	354	29,162	1,667	45	146	1	18,631	Average 1902-1911.
7,743	6,698	4,233	1,050	897	510	1,738	215	634	28,957	1,588	38	165	–	16,666	1912
THE ESTIMATED POPULATION.															
178·6	187·1	81·3	25·5	22·2	18·7	36·5	5·6	9·3	694·0	36·0	6·9	3·3	0·1	* 27·8	1902
184·1	178·8	79·1	26·4	21·7	17·8	30·7	5·3	7·7	686·0	37·1	1·1	3·3	0·0	26·9	1903
187·7	182·7	85·2	27·4	28·6	16·9	32·3	4·8	8·3	705·0	38·6	1·2	3·4	0·1	28·3	1904
185·7	168·8	82·4	27·6	30·8	18·5	31·5	5·2	7·9	654·8	36·1	1·6	3·8	0·0	28·8	1905
189·2	166·2	86·3	27·0	37·9	15·8	33·7	5·3	8·5	638·6	38·3	1·6	3·4	–	24·4	1906
208·7	176·8	95·5	26·5	25·8	15·2	34·7	3·7	7·8	666·3	38·5	0·8	3·4	–	24·6	1907
205·7	179·8	93·9	23·6	29·6	15·8	35·4	4·3	7·6	646·5	39·2	1·1	3·8	0·0	25·0	1908
206·3	174·5	98·2	28·5	26·3	14·7	36·4	5·0	7·7	637·2	37·9	1·1	3·3	0·0	24·3	1909
209·7	170·6	95·1	25·8	28·3	13·3	36·4	4·4	6·6	638·5	38·1	1·2	3·8	0·0	24·3	1910
171·9	148·7	89·1	27·8	49·4	12·1	37·1	4·3	7·5	650·7	39·8	1·0	3·4	0·6	22·6	1911
192·3	176·1	83·4	27·3	36·1	15·5	33·9	4·7	8·6	662·8	37·6	1·0	3·4	6·0	25·7	Average 1902-1911.
176·6	152·7	96·3	23·6	20·8	11·6	39·6	4·9	7·6	660·4	38·1	0·9	3·8	–	22·6	1912

* Per cent. of Total Deaths.

Printed image digitised by the University of Southampton Library Digitisation Unit

TABLE X.—Showing the Number of Deaths from All Causes, and from each of Certain Febrile or Epidemic Diseases registered in the several Provinces of Ireland during each of the ten years 1903–1912 with the Rates per 100,000 of the Population.*

Localities, Years, &c.		Deaths from All Causes	Enteric Fever	Typhus.	Small pox.	Measles	Scarlet Fever	Whooping Cough	Diphtheria	Influenza.
Provinces. No. of Deaths.	Leinster, 1903	28,307	188	9	30	138	111	859	110	377
	1904	28,794	167	3	–	223	77	431	97	394
	1905	31,091	111	6	5	209	111	178	79	370
	1906	31,318	98	14	–	107	97	163	88	329
	1907	32,343	77	13	1	137	39	436	76	461
	1908	31,992	111	10	–	212	55	845	95	384
	1909	31,488	111	7	–	184	35	210	112	352
	1910	32,350	72	19	–	69	68	234	108	263
	1911	31,446	123	6	–	243	101	210	144	290
	1912	30,948	90	8	–	311	102	346	148	243
	Munster, 1903	17,236	87	35	1	197	32	399	74	240
	1904	17,874	94	17	–	91	16	311	40	218
	1905	17,931	190	31	–	100	19	148	88	213
	1906	16,857	94	26	–	17	32	86	97	177
	1907	18,717	78	16	–	84	19	194	99	264
	1908	17,095	70	18	–	351	19	39	77	309
	1909	16,725	82	16	–	91	52	276	81	181
	1910	16,188	38	21	–	50	56	290	62	189
	1911	16,053	82	15	–	82	44	113	58	159
	1912	15,847	50	10	–	148	52	116	81	149
	Ulster, 1903	33,848	205	10	–	225	91	406	148	638
	1904	29,036	218	15	13	218	78	370	139	467
	1905	26,159	263	4	2	497	86	181	120	888
	1906	26,439	108	14	–	364	37	304	117	452
	1907	28,384	131	9	–	354	93	253	131	744
	1908	26,083	175	15	–	302	54	458	110	561
	1909	27,072	87	9	–	74	98	460	147	632
	1910	26,124	97	2	–	718	77	676	140	557
	1911	26,493	107	6	–	253	111	895	104	496
	1912	26,934	87	7	–	361	182	541	128	477
	Connaught, 1903	8,289	27	37	–	30	10	126	40	284
	1904	8,705	30	16	5	34	37	137	46	256
	1905	8,350	99	23	–	40	92	72	81	196
	1906	8,156	34	23	–	54	17	44	30	190
	1907	8,751	95	18	–	36	3	43	81	241
	1908	8,306	38	14	–	108	1	110	60	340
	1909	8,150	89	10	–	88	4	146	48	162
	1910	8,059	42	30	–	10	4	92	17	396
	1911	8,543	98	11	–	77	27	82	34	123
	1912	8,488	37	11	–	12	23	32	87	197
Provinces. Rate per 100,000 of Population.*	Leinster, 1903	1,047 5	10 3	0 3	1 5	11 0	4 0	32 7	18 0	32 7
	1904	1,077 2	11 0	0 7	–	16 3	0 7	37 5	9 5	35 7
	1905	1,158 6	11 1	0 5	0 2	16 7	4 6	15 1	6 6	33 5
	1906	1,164 0	7 1	0 0	–	9 3	2 3	13 7	7 5	19 1
	1907	1,203 4	6 7	1 5	0 1	10 2	3 0	33 1	9 1	38 1
	1908	1,192 7	8 3	1 1	–	15 8	5 6	31 0	7 4	48 1
	1909	1,167 0	8 0	0 3	–	13 0	3 0	33 4	9 7	31 1
	1910	1,206 4	6 0	1 5	–	5 1	5 7	30 1	10 0	26 0
	1911	1,248 1	10 0	0 0	–	21 5	8 7	20 0	12 1	30 7
	1912	1,200 1	8 0	0 6	–	28 4	8 0	21 2	10 7	21 1
	Munster, 1903	1,607 0	8 1	3 3	0 1	19 7	3 0	37 2	0 7	22 0
	1904	1,671 0	8 7	1 6	–	8 7	1 0	28 8	4 0	20 0
	1905	1,676 7	8 0	0 0	–	0 0	1 0	13 4	8 0	20 0
	1906	1,564 0	8 7	1 0	–	1 6	3 0	8 0	7 0	16 4
	1907	1,753 4	7 3	1 8	–	7 5	1 8	18 0	9 0	24 8
	1908	1,600 7	6 5	1 7	–	30 0	1 8	3 3	7 2	28 9
	1909	1,554 1	7 6	1 4	–	8 5	4 8	25 6	8 0	16 8
	1910	1,509 4	3 7	2 0	–	4 9	5 0	26 3	5 8	17 6
	1911	1,547 0	7 9	1 0	–	8 1	4 0	10 9	5 4	14 1
	1912	1,521 5	4 9	1 0	–	13 3	4 8	11 2	7 8	14 1
	Ulster, 1903	1,384 0	12 0	1 0	–	20 0	8 0	35 8	3 4	46 2
	1904	1,234 6	13 0	1 0	0 8	16 5	6 7	42 0	8 2	37 7
	1905	1,177 1	16 0	0 0	0 3	28 0	5 4	11 7	7 0	33 0
	1906	1,198 1	12 6	0 0	–	16 3	0 0	32 5	9 7	29 0
	1907	1,288 4	8 5	0 0	–	27 0	7 0	19 0	7 0	39 0
	1908	1,212 5	5 0	0 9	–	19 2	1 5	30 1	10 4	43 7
	1909	1,248 5	4 0	0 4	–	3 7	0 4	33 4	0 8	39 0
	1910	1,178 1	4 1	0 1	–	45 0	4 7	31 0	6 3	25 1
	1911	1,176 6	0 0	0 5	–	3 9	7 5	22 4	4 0	22 0
	1912	1,193 1	3 8	0 5	–	15 0	8 0	43 5	7 0	21 2
	Connaught, 1903	1,411 8	4 9	4 9	–	10 9	2 8	18 0	0 0	36 4
	1904	1,480 0	5 1	2 9	0 8	5 0	5 7	21 5	7 0	43 1
	1905	1,386 1	16 4	3 8	–	6 6	5 0	12 0	3 3	32 0
	1907	1,421 8	3 7	2 9	–	4 7	0 0	8 9	7 7	31 0
	1908	1,350 7	7 0	2 3	–	8 5	0 0	8 1	4 8	27 0
	1909	1,377 1	6 0	1 8	–	14 8	0 8	18 8	7 0	27 1
	1910	1,317 2	7 0	2 3	–	16 5	0 0	21 0	7 3	26 0
	1911	1,420 1	7 0	0 1	–	2 0	0 0	15 1	2 9	30 0
	1912	1,400 1	7 2	1 8	–	2 5	4 1	13 5	8 0	32 7
	1913	1,387 5	6 1	1 8	–	6 5	3 8	6 0	4 4	31 7

* The rates for the years 1903–1909 are based on the Census population of 1901, those for the remaining years on the population according to the Census of 1911.

Printed image digitised by the University of Southampton Library Digitisation Unit

The following table gives the deaths from typhus registered in Ireland since the year 1869.

TABLE showing the number of Deaths from Typhus registered in Ireland during each of the years 1869–1912.

YEAR.	No. of Deaths from Typhus.	YEAR.	No. of Deaths from Typhus.	YEAR.	No. of Deaths from Typhus.
1869, ...	891	1884, ...	628	1899 ...	117
1870, ...	745	1885, .	505	1900, ..	128
1871, ...	873	1886, ...	394	1901, ...	92
1872, ...	702	1887, ...	405	1902, ..	83
1873, ...	691	1888, ...	362	1903, ...	77
1874, ...	756	1889, ...	359	1904, ...	53
1875, ...	694	1890, ...	391	1905, ..	68
1876, ...	619	1891, ...	266	1906, ...	86
1877, ...	724	1892, ...	268	1907, ...	56
1878, ...	749	1893, ...	227	1908, ...	59
1879, ...	753	1894, ...	233	1909, ...	43
1880, ..	934	1895, ...	192	1910, ..	63
1881, ...	859	1896, ..	129	1911, ...	37
1882, ...	744	1897, ...	121	1912, ...	34
1883, ...	810	1898, ...	223		

Small-pox.—There was no record of mortality from small-pox in Ireland during the year, nor did any report respecting the incidence of this disease reach the Registrar-General's Office.

DECLINE IN VACCINATION.

It is a matter of extreme importance to point out that since the year 1905, the successful vaccinations have declined from 82 per cent. of the births registered in that year, to 72·6 per cent. of the births registered in the year 1911.

There is only one possible protection against the infection of small-pox and that is by efficient vaccination, and calamity is bound to fall sooner or later upon an unvaccinated community.

Should a death from small-pox come under the notice of a Medical Practitioner he should try to obtain the following particulars:—

1. *If there is no evidence of vaccination.*
2. *If vaccinated in infancy only—number of scars.*
3. *If vaccination is performed only after infection by small-pox.*
4. *If stated to be vaccinated, but no scars visible.*
5. *If re-vaccinated, the date of re-vaccination, if possible.*

Pnnted image digitised by the University of Southampton Library Digitisation Unit

The following table gives the number of deaths from small-pox, and the number of primary vaccinations reported by the Registrars in their quarterly returns for each of the years 1882–1912.

Year.	Number of Deaths registered from Small-pox.	Number of successful Primary Vaccinations in each year.	Year.	Number of Deaths registered from Small-pox.	Number of successful Primary Vaccinations in each year.	Year.	Number of Deaths registered from Small-pox.	Number of successful Primary Vaccinations in each year.
1882	129	107,613	1893	1	88,695	1904	16	91,976
1883	16	106,961	1894	72	107,204	1905	5	89,394
1884	1	105,021	1895	146	92,227	1906	-	90,171
1885	4	102,680	1896	4	88,817	1907	1	89,207
1886	2	97,137	1897	3	89,732	1908	-	88,576
1887	14	96,866	1898	-	87,169	1909	-	86,799
1888	3	93,520	1899	1	84,937	1910	-	88,698
1889	-	92,621	1900	1	91,150	1911	-	84,011
1890	-	93,368	1901	2	88,520	1912	-	77,374
1891	7	92,267	1902	1	94,303			
1892	-	89,527	1903	40	95,955			

From this statement it appears that no death from small-pox has been recorded in Ireland during the 5 years ending with 1912.

The following table gives particulars regarding the Vaccination of the Children whose Births were registered in Ireland during each of the years 1904-1911, with their percentage to the total Births registered during each year :—

Years.	Successful Vaccinations (Form A, First Schedule).		Vaccinations Postponed (Form B, first Schedule).		Insusceptible of Vaccine Disease (Schedule D). On the ground of constitutional insusceptibility of the Vaccine Disease.		In respect of the children having already had Small-pox.		Died before Vaccination.		Unaccounted for, owing to removal from District or otherwise.		Defaulters who have not been granted an extension of time under Form B, First Schedule.		Total Births Registered	
	Number.	Per-centage	Number.	Per-centage.	Number.	Per-centage.	Number	Per-centage	Number.	Per centage	Number.	Per centage.	Number.	Per-centage	Number.	Per-centage
1904	84,068	81·0	2,184	2·1	118	0·1	2	0·0	7,105	6·9	3,774	3·6	6,560	6·3	103,811	100·0
1905	84,326	82·0	2,505	2·4	90	0·1	.	.	6,624	6·5	3,625	3·5	5,662	5·5	102,832	100·0
1906	83,223	80·4	2,555	2·5	121	0·1	.	.	6,955	6·7	4,329	4·1	6,453	6·2	103,636	100·0
1907	81,841	80·4	2,360	2·3	88	0·1	.	.	6,656	6·6	3,567	3·6	7,230	7·1	101,742	100·0
1908	80,504	78·9	2,601	2·5	96	0·1	.	.	6,808	6·7	3,217	3·2	8,813	8·6	102,039	100·0
1909	80,455	78·3	2,715	2·6	118	0·1	.	.	6,651	6·5	3,884	3·8	8,936	8·7	102,759	100·0
1910	78,839	77·3	2,754	2·7	83	0·1	.	.	6,680	6·6	3,694	3·6	9,913	9·7	101,963	100·0
1911	73,856	72·6	2,990	2·9	151	0·2	.	.	6,431	6·3	4,518	4·4	13,809	13·6	101,758	100·0

This table shows that successful vaccinations, which were 81 per cent. of the births registered in 1904, rose to 82 per cent. for 1905, declined to 80·4 per cent. for each of the years, 1906 and 1907, to 78·9 per cent. for the year 1908, to 78·3 per cent. for the year 1909, further declined to 77·3 per cent. for the year 1910, and again for the year 1911 to 72·6 per cent.

During the year 1912 there was no report of death from vaccinia or from any other effect of vaccination

Printed image digitised by the University of Southampton Library Digitisation Unit

Measles.—A reference to the annual report for the year 1910, page xix., will enable the reader to see the number of deaths from measles annually registered in Ireland for each of the years 1864-1910; here it may be seen that the greatest number of deaths in any single year was in 1878, when 2,212 deaths were registered, and the lowest number was in 1891, when 240 deaths were registered from this disease.

In the year 1912 the number of deaths from measles was 813, being above the average, 665, and the number registered in the year 1911, namely 431. Of the deaths, 813, which correspond to an annual rate of 0·19 per 1,000, there were 429 of males and 384 of females; 268 of the former and 216 of the latter figure were deaths of infants under two years of age. The areas which were principally involved in contributing to the mortality from measles in the year 1912 were the county of Dublin, in which 56 deaths were registered, the county borough of Dublin, in which 252 deaths were registered, the county of Limerick and county borough of Limerick in which 136 deaths were registered, and the county borough of Belfast, in which 197 deaths were registered.

Scarlet Fever.—In addition to the statistics of scarlet fever which will be found in the abstracts and in Table IX., a diagram (facing this page) is presented which shows the comparative mortality from this disease in Ireland, for the years 1864–1912 inclusive, as compared with England and Wales, and Scotland. From this it appears that the highest rate from scarlet fever recorded in England and Wales since the year 1864 was 14·5 per 10,000 in the year 1870, and the lowest was 0·5* per 10,000 in the years 1911 and 1912; in Scotland the highest rate was 18·6 in the year 1874 and the lowest was 0·5 in each of the years 1905, 1906, and 1907: in Ireland the highest rate was also in 1874, namely 7·6 per 10,000 and the lowest 0·2 per 10,000 in each of the years 1907 and 1908. In the year under notice the deaths numbered 308 and are equal to a rate of 0·7 per 10,000, the average rate for the preceding 10 years being 0·4 per 10,000. Of the total deaths 147 were of males and 161 were of females; of the former figure only 16, and of the latter 19, were of children under 2 years of age. Of the total deaths from scarlet fever registered, 15 were in the county of Dublin, 58 in the county borough of Dublin, 8 were in the union of Cork, 8 were in Galway, 8 were in Inishowen, 11 were in Lurgan, 8 were in Middleton, 8 were in Newry, and 8 were in Roscrea.

Whooping-cough.—During the period 1864—1912, the year in which the largest number of deaths occurred in Ireland was 1868, no less than 2,380 deaths being registered in that year. The lowest annual record was in the year 1905, when 581 deaths were registered. In the period under notice the number registered was 1,045, corresponding to an average rate of 0·24 per 1,000 as compared with 0·19 in the year 1911 and an average of 0·23 in the 10 years 1902—1911. Of the deaths, 471 were of males and 574 were of females; of the former figure 448 and of the latter 532 were children under 5 years of age. The deaths were registered in certain areas as follows:—in Dublin county borough, 83; in Belfast county borough, 285; in Armagh union, 15; in Ballycastle, 12; in Ballymena, 31; in Ballymoney, 23; in Clonakilty, 14; in Castleblayney, 10; in Clones, 10; in each of Coleraine and Cookstown, 12; in Cork, 16; in Dundalk, 11; in Dungannon, 24; in Limavady, 12; in Limerick, 33; in Lisburn, 13; in Lurgan, 22; in Monaghan, 25; in Naas, 17; in Newry, 35; in Rathdown, 11; and in Rathdrum, 25.

Diphtheria.—The number of deaths from diphtheria was 351; there were also 85 deaths from croup (which were the subject of special inquiry, but which remained under this ill-defined title). The deaths definitely assigned to diphtheria, 351, of males 181 and of females 170, are equivalent to a mortality rate of 0·08 per 1,000, the average rate for the 10 years preceding being also 0·08. Of the total deaths, 76 were of children under 2 years of age; 116 were of children between the ages of 2 years and 5 years, and 125 were between the ages of 5 years and 15 years. In the county borough of Dublin 84 deaths or nearly 25 per cent. of the total were registered; 12 in Cork union; 9 in Dundalk; 8 in Galway; 13 in Larne; 8 in Rathdown, and 7 in Tipperary.

Influenza.—No less than 1,025 deaths of persons were attributed to influenza; this figure represents an annual rate of mortality of 0·23 per 1,000, the average rate for the past 10 years being 0·30 per 1,000. Of the above total, 471 were deaths of males, and 554 were deaths of females. In Table 12, page xxii, it may be seen that the deaths of persons in advanced life were much more numerous than in the earlier periods, as of 471 males who succumbed, 286 were over 55 years of age, and of 554 females, 397 were over 55 years of age. It may also be seen in this table that the highest county mortality rate in the province of Leinster was in Kilkenny, namely, 4·3 per 10,000, and the lowest, in Louth, was 0·9 per 10,000; in Munster the highest was 3·2, in Tipperary, N.R., and the lowest, 0·3 (the lowest in Ireland) was in the county of Kerry; in Ulster the highest was 5·3 in the county of Tyrone (the highest in Ireland) and the lowest for that province was 1·3 in Belfast county borough; and in Connaught the highest rate was in Leitrim (4·6), and the lowest in Roscommon, (1·5).

* Unrevised figure for 1912.

Printed image digitised by the University of Southampton Library Digitisation Unit

TABLE XII.—Showing, by Provinces, Counties, &c., the number of Deaths registered in Ireland from Influenza at each of five Age-Periods during the year 1912, with the rate per 10,000 of the population* represented by the deaths at all ages.

Provinces, Counties, &c.		Population in 1911.	Number of Deaths from Influenza. Age-Periods. Under 10 Years.	10 and under 20	20 and under 35	35 and under 55	55 and Upwards.	Total.	Rate per 10,000 of Population.*
LEINSTER PROVINCE:									
Carlow County, ..	Males.	18,481	–	–	–	1	2	3	1·1
	Females,	17,771	–	–	–	–	1	1	
Dublin "	Males,	78,708	2	1	–	3	7	13	1·7
	Females,	63,056	1	1	–	1	14	17	
Dublin County Borough, ..	Males,	147,656	2	1	–	3	12	21	1·7
	Females,	157,146	–	–	3	7	21	31	
Kildare County, ..	Males,	37,884	2	–	–	–	3	5	1·2
	Females,	28,943	–	–	–	–	3	3	
Kilkenny, " . ..	Males,	35,551	2	1	1	2	8	14	4·3
	Females,	36,411	2	1	1	1	13	18	
King's "	Males,	26,804	–	3	–	2	8	13	8·3
	Females,	27,028	2	–	–	–	4	6	
Longford "	Males,	22,656	–	–	–	–	3	3	2·5
	Females,	21,164	–	2	–	1	5	8	
Louth "	Males,	32,191	–	–	–	2	1	3	0·3
	Females,	31,474	–	–	1	–	2	3	
Meath "	Males,	33,934	–	–	–	1	4	5	2·0
	Females,	31,157	–	–	–	2	6	8	
Queen's "	Males,	28,711	–	–	–	1	5	6	3·3
	Females,	25,918	–	–	2	–	10	12	
Westmeath, " ..	Males,	31,510	–	–	–	–	3	3	1·5
	Females,	28,076	–	–	–	–	6	6	
Waxford, "	Males,	31,563	1	–	1	3	8	11	1·6
	Females,	56,765	–	–	1	1	6	8	
Wicklow, "	Males,	31,113	2	–	–	1	6	9	4·6
	Females,	28,598	–	–	1	2	12	15	
Total, ...	Males,	582,967	11	8	2	22	68	109	2·1
	Females,	579,077	3	4	9	15	103	134	
MUNSTER PROVINCE:									
Clare County, ...	Males,	53,877	1	–	–	3	3	7	1·3
	Females,	56,355	–	–	2	2	3	7	
Cork County and Co Borough,	Males,	137,516	3	1	4	4	12	24	1·4
	Females,	134,588	3	1	5	2	16	30	
Kerry County, ...	Males,	81,474	–	1	–	–	2	3	6·3
	Females,	78,217	–	–	–	–	1	1	
Limerick Co. and Co Borough,	Males,	72,229	2	–	2	2	6	15	1·5
	Females,	70,840	2	1	–	1	8	12	
Tipperary, North Riding, ..	Males,	32,341	1	1	4	1	3	10	3·2
	Females,	30,540	2	–	2	1	5	10	
Tipperary, South Riding, ..	Males,	46,242	2	–	–	–	5	7	1·3
	Females,	43,309	–	–	–	–	10	10	
Waterford Co. and Co. Borough	Males,	42,460	–	–	–	2	1	3	1·2
	Females,	41,516	2	–	–	2	3	7	
Total, ...	Males,	526,159	9	3	10	12	35	66	1·4
	Females,	569,305	9	2	9	8	49	77	
ULSTER PROVINCE:									
Antrim County, ..	Males,	63,051	5	2	4	–	13	24	2·4
	Females,	106,213	3	2	–	3	13	23	
Armagh "	Males,	58,578	2	–	1	5	13	21	4·1
	Females,	61,713	1	–	–	3	24	28	
Belfast Co. Borough, ..	Males,	181,208	5	2	1	1	8	18	1·8
	Females,	205,879	6	2	1	8	17	34	
Cavan County, ..	Males,	47,743	–	–	–	1	4	5	2·1
	Females,	43,436	–	1	–	–	13	14	
Donegal "	Males,	84,627	4	–	–	8	20	32	3·4
	Females,	83,910	1	1	3	4	16	25	
Down " . ..	Males,	87,951	2	1	1	7	23	34	3·9
	Females,	106,352	3	1	3	2	36	45	
Fermanagh " .. .	Males,	31,690	–	1	1	–	8	10	3·2
	Females,	30,146	–	–	–	–	10	10	
Londonderry County and Co. Borough.	Males,	67,605	5	1	2	2	13	29	4·3
	Females,	72,962	5	3	1	1	21	31	
Monaghan County, ..	Males,	35,953	1	–	–	1	8	16	2·7
	Females,	35,502	–	–	–	–	9	9	
Tyrone "	Males,	71,733	2	2	2	6	25	37	5·3
	Females,	70,927	2	–	1	6	29	38	
Total, ...	Males,	770,362	28	9	12	31	142	220	3·0
	Females,	810,834	21	10	3	27	196	257	
CONNAUGHT PROVINCE:									
Galway County, ..	Males,	94,403	4	1	3	4	9	21	2·3
	Females,	87,821	4	2	4	1	13	24	
Leitrim "	Males,	32,753	3	–	2	1	9	15	4·6
	Females,	30,323	2	–	1	3	8	14	
Mayo "	Males,	46,345	6	2	1	1	10	26	1·8
	Females,	45,852	1	–	1	1	13	16	
Roscommon "	Males,	48,522	–	–	–	–	8	3	1·5
	Females,	45,434	1	–	2	–	8	11	
Sligo "	Males,	40,060	1	–	1	2	10	14	4·2
	Females,	38,985	2	–	1	3	13	18	
Total, ...	Males,	312,080	14	3	7	8	41	73	2·6
	Females,	288,395	10	2	6	8	53	84	
TOTAL OF IRELAND, .	Males,	2,192,648	30	21	31	73	286	471	2·3
	Females,	2,198,171	45	18	36	58	397	554	

* See note (*) on page vii.

Pnnted image digitised by the University of Southampton Library Digitisation Unit

Diarrhœa and Enteritis, under 2 years.—Further reference will be made to the mortality of infants from the diarrhœal group of diseases. The deaths of children under 2 years of age, from these causes, numbered 897, as compared with 2,166 in the year preceding, and an average of 1,323 for the 10 years ending with 1911, the rates corresponding to the latter figures being 0·21, 0·49, and 0·30 respectively. Of the 897 deaths, 209 were in Dublin county borough, 184 were in Belfast county borough, 33 were in Cork union, 13 were in Limerick union, 15 in Londonderry, and 33 in Waterford. Of the total, 487 belonged to the principal urban centres of the country.

Pneumonia.—Altogether the number of deaths assigned to pneumonia was 4,233; this figure is above the average by 345 and the number in the year preceding by 328, and is equal to an annual rate of mortality of 0·97 per 1,000. Of the total deaths, 1,678 were from broncho-pneumonia, 305 were from lobar-pneumonia, and 2,250 were attributed to pneumonia (type not distinguished). Of the deaths from pneumonia, 2,461 were of males and 1,772 were of females. In diagram 2, opposite page xiii, it may be seen that, as one of the principal causes of death in Ireland, pneumonia, as in the preceding year, occupied the 5th highest place, between bronchitis which was in the fourth place and cancer which was in the sixth place.

Erysipelas.—There were 67 deaths from erysipelas, of males 29 and of females 38; pyæmia caused 18 deaths, of males 13 and of females 5; of 104 deaths from septicæmia, 40 were of females of whom 19 were between the ages of 15—55 years. Further information regarding the cause of septicæmia was not forthcoming.

Rabies, Hydrophobia—There was no record of mortality from rabies in Ireland during the year 1912; in the year 1898, 4 such deaths were registered, but in the intervening years there has been no fatality.

There were 2 deaths attributed to anthrax, 34 to tetanus, 2 to mycosis, and one to beri-beri.

Other Epidemic Diseases.—This title includes 7 deaths from mumps, 3 deaths from German measles, and 5 deaths from varicella.

TUBERCULOSIS.

In the aggregate the deaths from tuberculosis numbered 9,437, or less by 186 than the number registered in the year 1911; the total is equivalent to 2·15 per 1,000 of the population of Ireland estimated to the middle of the year 1912, as against 2·20 per 1,000 in 1911.

From the year 1904, when the death rate from tuberculosis was 2·9 per 1,000, the rate has fallen steadily; it declined to 2·7 in each of the years 1905, 1906, and 1907; to 2·6 in 1908; to 2·4 in 1909; to 2·3 in 1910, and, as already mentioned, from 2·20 in 1911 to 2·15 per 1,000 in 1912, the period now under notice.

[TABLE

Pnnted image digitised by the University of Southampton Library Digitisation Unit

Table showing, by sexes, the number of deaths from tuberculous disease registered in each province during the years 1911 and 1912.

	Province.	1911	1912.	Decrease.	Increase
Males.	Leinster, ...	1,564	1,516	48	—
	Munster, ...	1,124	1,139	—	15
	Ulster, ...	1,552	1,535	17	—
	Connaught,... ...	491	492	—	1
	Total, ...	4,731	4,682	49	—
	Province.	**1911.**	**1912.**	**Decrease.**	**Increase.**
Females.	Leinster, ...	1,467	1,449	18	—
	Munster, ...	1,070	1,065	5	—
	Ulster, ...	1,884	1,808	76	—
	Connaught,... ...	471	433	38	—
	Total, ...	4,892	4,755	137	—
	Province.	**1911.**	**1912.**	**Decrease.**	**Increase**
Males and Females.	Leinster, ...	3,031	2,965	66	—
	Munster, ...	2,194	2,204	—	10
	Ulster, ...	3,436	3,343	93	—
	Connaught,... ...	962	925	37	—
	Total, ...	9,623	9,437	186	—

From this it appears that of the 9,437 deaths, 4,682 were of males, and 4,755 were of females, that there was a decrease of 66 deaths in the province of Leinster, an increase of 10 deaths in Munster, a decrease of 93 in Ulster, and a decrease of 37 in Connaught. In diagram 2, opposite pags xiii, it may be seen among the principal causes of death as returned by the Registrars of Deaths in Ireland that tuberculosis is the second highest, standing in between old age, the highest, and heart disease, the 3rd highest, cause of death. In diagram 4, opposite page xxiii., the death rates from tuberculosis in England and Wales, in Scotland and in Ireland, are compared since the year 1864. In the year 1911, the rate in Ireland was 2·2, in Scotland, 1·7*, and in England 1·5 per 1,000 of the respective estimated populations of the three countries. Another diagram (No. 5) deals with the sexes and age periods of those dying from tuberculosis. It will be observed that the age period which suffers most from tuberculosis mortality among either sex is that between 25 and 35 years, the rate for males being 3·4 per 1,000 of the number of males living at these ages, and the rate for females 3·5 per 1,000 of the females living. The age period, 20—25 years, comes next with a rate of 3·2 per 1,000 for males, and 3·3 per 1,000 for females. The lowest rates of all are to be found among the persons aged 75 years and upwards, viz., 0·3 per 1,000 for males, and 0·2 per 1,000 for females.

The appended notes, which have been reprinted from the quarterly returns issued by this Office, have been voluntarily furnished by the Registrars of Deaths who are in most instances also the Medical Officers of Health of their respective districts. These may then be looked on as reflections of expert opinion upon the influences at work for the amelioration of insanitary conditions.

* Provisional

Printed image digitised by the University of Southampton Library Digitisation Unit

The following are the subjects which have been dealt with :—

The work of the Women's National Health Association which under the Presidency of its Founder, Her Excellency, the Countess of Aberdeen, has not only continued its activities for the betterment of the Public Health through its existing Branches, but has largely increased its sphere of usefulness by the establishment of further Branches throughout the country.

The excellent work of Lady Dudley's Nurses for the very poor in outlying districts.

The success which follows the improvement introduced by Urban and Rural District Councils in the matter of Sanitation and house accommodation.

The infective nature of tuberculosis evidenced by whole families reported as blotted out.

Infection carried from one part of the country to another.

The deportation from America of persons suffering from tuberculosis who left this country as emigrants, reducing the population, now returning to die and increase the death rate.

Recommendations to adopt the Tuberculosis Prevention Act, 1908.

Evidence of the value of Sanitoria treatment.

Influence of climate on the spread of tuberculosis.

The notes referred to are as follows :—

"I find the nurse provided for the district by the Women's National Health Association the greatest help in every way."

"One death from phthisis pulmonalis. The branch of the Women's National Association is doing good work for the district."

"I must testify to the efficacy of the work done by the Branch of the Women's National Health Association in the district. The branch is most active in helping to combat disease and is splendidly officialed."

"There has been a marked decrease in the number of deaths of infants since one of Lady Dudley's nurses became resident in the district. Two deaths from tuberculosis. The number of deaths from this disease in this district is decreasing."

"Health of the district good, and free from infectious disease. Although some deaths from tuberculosis occurred during the January quarter, no further cases of this disease have since come under my notice. People are wonderfully improved in the matter of cleanliness, and are becoming keenly alive to the necessity of admitting fresh air into their homes."

"For the past few years there has been a steady and marked improvement in the health of my whole district, a satisfactory decline in the general death-rate. Both Urban and Rural District Councils are doing their best to improve the dwelling-houses of the working classes, by getting rid of insanitary dwellings and compelling owners to put those that they cannot remove into better and more sanitary condition, not only as regards the dwelling itself, but also as to its surroundings, which are often as important as the house."

"The health of the district has been good. It affords me very great pleasure to be able to say that during the year which is now past I have had fewer cases of sickness among my dispensary patients than in any year during my 21 years' service. The improved sanitary conditions under which the people now live accounts for this, and the sanitary authorities have reason to be proud of the reforms which they have introduced."

"Tuberculosis of the lungs seems to be on the wane in this district, and open windows are becoming the rule."

"The deaths of two men from pulmonary phthisis were registered during the quarter, aged 36 and 48 years, respectively. Both lived in labourers' cottages and were apparently in the best of health two years ago. In the case of the man aged 36, a sister of his came home from service in Dublin and died of consumption some years ago."

"One death registered from pulmonary tuberculosis, I believe the last member of a family, all of whom died of it."

"A custom exists in this district which is most dangerous to health. In every case of illness amongst the peasantry (except fevers, which they shun) the neighbours flock

Printed image digitised by the University of Southampton Library Digitisation Unit

to see the sick person, and if the patient be a male and a smoker, some friend lights his pipe and hands it to him to smoke. That infected pipe is then passed from mouth to mouth round the assembly. I have known of pulmonary tuberculosis to be contracted by this pernicious habit."

"Unfortunately the number of deaths from tuberculosis is unusually high. This I attribute in part to the continuously inclement weather which aggravated the disease, and compelled phthisical patients to remain indoors, and very often in ill-ventilated houses."

"More than half the deaths registered during the quarter resulted from tuberculous disease, which, I am afraid, is on the increase in this district."

"Two deaths registered from pulmonary tuberculosis; of these one returned from America suffering from the disease, the other has a family history of tuberculosis, and mother and sister died within past two years, one pulmonary tuberculosis, the other tuberculous meningitis."

"One case of tuberculosis. A young man who only returned from America a few weeks before he died."

"One death registered from pulmonary tuberculosis in which case girl contracted same in America."

"There were three deaths from tuberculosis, one was a returned American. I am of opinion the latter cases are responsible for a great increase in the spread of the disease at present."

"There were two deaths from pulmonary tuberculosis, both young girls. The death of a sister to one, also a young girl, was registered in the previous quarter from pulmonary tuberculosis. The two had spent some time in the United States and returned suffering from the disease."

"Two cases of phthisis, both uncertified, one a returned American."

"I am treating two cases of pulmonary tuberculosis in young men, harvesters, who contracted the disease in England. In both cases these poor fellows were put to sleep in stables in the sweaty clothes which they had worn during the day."

"Two brothers died from tuberculosis this quarter; of a family of six, all, including father, have died of tuberculosis. The adoption of Part I., Tuberculosis Prevention (Ireland) Act, 1908, in the union would be an advantage."

"I would recommend that the Tuberculosis Notification Act be enforced in the district."

"Health of district good. I sent two cases of tuberculosis to the Sanatorium in Wicklow some time ago. They are both home now; one was very advanced. They are both very much improved."

"The unusually wet winter has much increased the number of chest affections, especially that of pulmonary tuberculosis. The four cases were among the well-to-do, so that the climate evidently played a greater part than privation and want of air."

The following tabular statement shows the total number of deaths from all forms of tuberculous disease in Ireland for each of the years, 1904–1912, with the rates per 1,000 of the population represented thereby the decrease in the number of deaths as compared with the previous year, and the percentage of such decrease.

Years.	All forms of Tuberculous Disease.			
	Total Number of Deaths.	Rate per 1,000 of population.	Decrease.	
			Number.	Per cent.
1904, ...	12,694	2·88	—	—
1905, ...	11,882	2·70	812	6·4
1906, ...	11,756	2·67	126	1·1
1907, ...	11,679	2·66	77	0·7
1908, ...	11,293	2·58	386	3·3
1909, ...	10,594	2·41	699	6·2
1910, ...	10,016	2·28	578	5·5
1911, ...	9,623	2·20	393	3·9
1912, ...	9,437	2·15	186	1·9

The above shows that the deaths from all forms of tuberculosis numbered 12,694 in the year 1904, and that in the year 1912 the number was 9,437, showing a difference of 3,257 deaths between these years, which difference represents a decrease of more than 25 per cent. in 1912 when compared with the year 1904.

Printed image digitised by the University of Southampton Library Digitisation Unit

In the following table the numbers and death-rates per 1,000 of the population for all forms of tuberculous disease and for pulmonary tuberculosis are given for the years 1902–1912, with annual averages for these years:—

TABLE showing the number of Deaths from all forms of Tuberculous Disease registered in Ireland during the Years 1902–1912, with the number of Deaths from Pulmonary Tuberculosis and the respective rates per 1,000 of the population, represented thereby.

YEARS.	Deaths from all forms of Tuberculous Disease.		Deaths from Pulmonary Tuberculosis.	
	Number.	Rate per 1,000.	Number.	Rate per 1,000.
1902, ...	11,837	2·67	9,400	2·12
1903, ...	12,180	2·76	9,559	2·16
1904, ...	12,694	2·88	9,833	2·23
1905, ...	11,882	2·70	9,216	2·10
1906, ...	11,756	2·67	8,933	2·03
1907, ...	11,679	2·66	8,828	2·01
1908, ...	11,293	2·58	8,511	1·94
1909, ...	10,594	2·41	8,051	1·84
1910, ...	10,016	2·28	7,527	1·72
1911, ...	9,623	2·20	7,584	1·73
Averages, 1902–1911,	11,355	2·58	8,744	1·99
1912, ...	9,437	2·15	7,452	1·70

It may be seen that during the above period the high death-rate from all forms of tuberculous disease of 2·88 per 1,000, was reached in the year 1904, but that since that year there has been a gradual decline to a death-rate of 2.15 per 1,000.

Turning to the abstract of diseases by sexes and age-periods for the whole of Ireland it may there be seen that the aggregate total deaths from tuberculosis was returned as follows:—From pulmonary tuberculosis 3,962—deaths of males 2,015, and of females 1,947; from phthisis 3,026—deaths of males 1,422, and of females 1,604; from tuberculosis (not defined), 207—of males 111, and of females 96; from acute phthisis 214—of males 100, and of females, 114; from acute miliary tuberculosis 43—of males 23, and of females, 20. The deaths from the foregoing causes, numbering 7,452, are all grouped under the general heading "pulmonary tuberculosis." From tuberculous meningitis the deaths were 637—of males 347, and of females 290; from tabes mesenterica 90—of males 46, and of females 44; from tuberculous meningitis 245—of males 114, and of females 131; from other forms of abdominal tuberculosis 152—of males 74, and of females 78; from tuberculosis of the vertebral column 117—of males 55, and of females 62; from tuberculosis of joints 117—of males 68, and of females, 49; from lupus 12—of males 5, and of females 7; from scrofula 11; from tuberculosis of other organs 153; and from disseminated tuberculosis 451—of males 212, and of females 239.

Pulmonary Tuberculosis.—Altogether the deaths included under this heading amounted to 7,452, of males 3,671, and of females 3,781, corresponding to the following rates:—1·70 1·68, and 1·72 per 1,000 of the respective populations. In the year 1911, the total number of deaths from pulmonary tuberculosis was 7,584, of males 3,702, and of females 3,882; these figures correspond to the following rates:—1·73, 1·70 and 1·77, respectively.

Printed image digitised by the University of Southampton Library Digitisation Unit

In the following table the deaths and death-rates from pulmonary tuberculosis are presented by sexes and age periods.

Age-Periods.	Deaths from Pulmonary Tuberculosis in Ireland.					
	Total of both Sexes.		Of Males.		Of Females.	
	Number.	Rate per 1,000.	Number.	Rate per 1,000.	Number.	Rate per 1,000.
0–5 years, ..	173	0·40	92	0·42	81	0·38
5–10 „ ..	126	0·29	47	0·21	79	0·37
10–15 „ ..	271	0·64	81	0·37	190	0·91
15–20 „ ..	918	2·17	379	1·77	539	2·59
20–25 „ ..	1,091	2·90	546	2·86	545	2·95
25–35 „ ..	1,990	3·13	963	3·09	1,027	3·17
35–45 „ ..	1,479	2·76	770	2·82	709	2·69
45–55 „ ..	773	1·96	417	2·11	356	1·82
55–65 „ ..	408	1·45	234	1·70	174	1·20
65–75 „ ..	198	0·63	128	0·89	70	0·41
75 and upwards, ..	25	0·20	14	0·23	11	0·17
Total all ages, ..	7,452	1·70	3,671	1·68	3,781	1·72

The foregoing table shows that the highest death rate from pulmonary tuberculosis, for both males and females, was between the ages 25 and 35 years; for both sexes it was 3·13 per 1,000, for males 3·09 per 1,000, and for females 3·17 per 1,000.

The age-period 20-25 comes next with a rate of 2·90 per 1,000 of the population at those ages, followed by the age-period, 35-45, the deaths at which were equivalent to 2·76 per 1,000, while the deaths among persons 15 and under 20 years of age were represented by 2·17 per 1,000.

Taking the deaths from pulmonary tuberculosis among persons 15 and under 45 years of age, numbering 5,478, it will be observed that they constitute nearly 74 per cent. of all the deaths from that disease.

[TABLE

Printed image digitised by the University of Southampton Library Digitisation Unit

The following table gives for the Dublin Registration Area the mortality from tuberculous disease among the several social classes for the year 1912, as derived from the Registrar-General's Yearly Summary of the Weekly Returns:—

Class.	Occupation or Social Position.	Annual Rate for the Dublin Registration Area, per 1,000 of the Population in 1911 represented by the Deaths registered in 1912 from		
		All Forms of Tuberculous Disease.	Pulmonary Tuberculosis.	Other Forms of Tuberculous Disease.
	CLASSES.			
	Death-rate from Tuberculous Disease in Families of the:—			
I.	PROFESSIONAL AND INDEPENDENT CLASS, ...	0·41	0·41	—
II.	MIDDLE CLASS, ...	1·92	1·50	0·42
III.	ARTISAN CLASS AND PETTY SHOPKEEPERS, ...	2·94	2·28	0·66
IV.	GENERAL SERVICE CLASS, ...	3·16	2·23	0·93
	PROFESSIONAL AND INDEPENDENT CLASS.			
I.	1. Clerical, Medical, Legal and other professions; Naval and Military Officers and Heads of Public Departments, ...	0·64	0·64	—
	2. Merchants and Manufacturers, Higher Class, ..	—	—	—
	3. Persons of Rank and Property not otherwise described,	0·18	0·18	—
	MIDDLE CLASS.			
II.	4. General Body of Officials—Civil Service, Banking, &c.,	1·89	1·47	0·42
	5. Traders (except Petty Shopkeepers), Business Managers, &c., ...	1·39	1·07	0·32
	6. Clerks and Commercial Assistants, ...	2·35	1·84	0·51
	7. Miscellaneous—including all Householders in Second Class Localities not included in above, ...	1·92	1·51	0·41
	ARTISAN CLASS AND PETTY SHOPKEEPERS.			
III.	8. Working Engineers, Engravers, Printers, Watchmakers, and Jewellers, ...	3·48	2·38	1·10
	9. Building and Furnishing Trades, ...	2·67	1·98	0·69
	10. Clothing Trades, ...	2·45	2·00	0·45
	11. Food Supply Trades, ...	2·35	1·68	0·67
	12. Other Trades and Callings ranking with Trades, ..	3·34	2·78	0·56
	13. Petty Shopkeepers, ...	3·54	2·65	0·89
	GENERAL SERVICE CLASS.			
IV.	14. Army, Police, Postal Delivery, and Prison Services, &c.,	1·62	0·93	0·69
	15. Domestic Servants, ...	1·83	1·33	0·50
	16. Coach and Car Drivers, Vanmen, &c., ...	3·12	2·34	0·78
	17. Hawkers, Porters, Labourers, &c., ...	3·82	2·70	1·12

It appears from this table that the total death-rate from tuberculous disease among the professional and independent class in 1912 was 0·41 per 1,000 of the number of inhabitants of the Dublin Registration Area belonging to this class, according to the Census of 1911; among the middle class, the rate was 1·92 per 1,000; among the artisan and petty shopkeeper class, it was 2·94 per 1,000; and among the general service class, 3·16 per 1,000.

Printed image digitised by the University of Southampton Library Digitisation Unit

TABLE XIV.—Showing the Number of Deaths from the following causes, viz., Pulmonary Tuberculosis, Tuberculous Meningitis, Tuberculosis of Peritoneum and Intestines, Other Forms of Tuberculosis and from All Causes, registered in Ireland in each of the forty-two years, 1871-1912, with the Rate per 1,000 of the Estimated Population represented by (*a*) Deaths from the above-mentioned forms of Tuberculosis, (*b*) Deaths from All Causes; and the percentage of total Deaths caused by the tuberculous diseases referred to.

Years.	Number of Deaths from				Total Deaths from all the foregoing causes.		Total Deaths from all causes.		Percentage of Deaths caused by the Diseases named in Columns 2, 3, 4, and 5.
	Pulmonary Tuberculosis	Tuberculous Meningitis.	Tuberculosis of Peritoneum and Intestines.	Other Forms of Tuberculosis	Number	Rate per 1,000 of Estimated Population.	Number.	Rate per 1,000.	
(1).	(2).	(3).	(4)	(5).	(6)	(7).	(8).	(9).	(10).
1871 ..	10,427	1,222	1,279	871	13,799	2·9	88,348	18·4	15·6
1872 ..	10,430	1,973	1,419	1,000	13,022	2·6	97,294	18·1	14·8
1873 ..	10,541	1,989	1,464	1,029	13,023	2·9	67,537	18·3	14·3
1874 ..	5,419	1,915	1,174	660	12,595	2·4	91,961	17·4	13·7
1875 ..	10,240	1,976	1,159	999	13,385	2·5	98,114	18·9	13·9
1876 ..	10,092	1,118	1,249	879	13,329	2·5	92,324	17·5	14·4
1877 ..	10,483	1,121	1,244	677	13,775	2·9	93,543	17·7	14·7
1878 ..	19,406	1,977	1,509	923	13,914	2·9	99,629	19·9	14·9
1879 ..	10,619	1,127	1,444	988	14,178	2·7	195,089	20·0	13·5
1880 ..	11,124	1,158	1,878	985	14,945	2·9	192,906	19·8	14·5
Average for 19 years, 1871-89	10,352·8	1,107·6	1,391·9	949·6	13,771·5	2·9	99,874·5	18·3	14·3
1881 ..	10,027	835	1,199	879	12,998	2·5	80,035	17·5	14·4
1882 ..	10,258	1,005	1,992	782	13,197	2·8	88,309	17·6	14·9
1883 ..	10,775	979	1,120	923	13,796	2·7	86,228	19·2	14·3
1884 ..	10,983	1,914	1,994	891	13,492	2·7	87,154	17·5	15·4
1885 ..	10,799	1,996	1,947	828	13,950	2·8	90,712	18·4	15·0
1886 ..	10,904	1,907	1,120	859	13,980	2·9	87,292	17·8	15·8
1887 ..	10,329	954	1,047	829	13,156	2·7	88,585	18·2	14·8
1888 ..	8,812	899	997	824	12,529	2·9	85,892	17·9	14·9
1889 ..	8,851	815	1,955	827	12,948	2·7	82,909	17·4	15·2
1890 ..	10,179	788	918	897	12,789	2·7	85,850	18·2	14·8
Average for 19 years, 1891-00	10,331·4	945·8	1,059·9	844·7	13,181·5	2·7	88,315·8	17·8	14·9
1901 ..	10,932	824	950	1,018	12,830	2·7	85,999	18·4	14·9
1892 ..	10,048	886	1,119	981	12,581	2·9	90,044	19·4	14·4
1893 ..	8,899	855	971	992	12,687	2·8	82,821	18·9	15·9
1894 ..	8,629	911	859	948	12,148	2·8	83,528	18·2	14·6
1895 ..	9,798	1,153	924	892	12,833	2·8	84,385	18·5	15·2
1896 ..	9,051	1,131	799	1,917	11,998	2·6	75,700	16·7	15·8
1897 ..	9,748	1,158	1,023	1,089	13,018	2·9	83,839	18·5	15·5
1898 ..	8,678	1,210	1,973	1,028	12,887	2·9	82,404	18·2	15·8
1899 ..	8,480	1,242	1,947	1,959	12,828	2·8	79,999	17·7	19·1
1900 ..	10,975	749	1,029	1,008	12,859	2·9	87,606	18·9	14·7
Average for 10 years, 1891-1900,	9,738·2	982·9	988·7	1,007·9	12,718·4	2·8	83,303·5	18·3	19·2
1901 ..	8,545	961	1,027	1,098	12,335	2·8	79,119	17·8	15·9
1902 ..	8,400	847	915	1,175	11,837	2·7	77,676	17·6	15·2
1903 ..	8,559	749	529	1,344	12,180	2·8	77,158	17·5	15·7
1904 ..	8,933	740	513	1,608	12,994	2·9	79,513	18·0	19·9
1905 ..	8,219	710	437	1,519	11,882	2·7	76,071	17·1	18·8
1906 ..	8,933	797	466	1,560	11,756	2·7	74,427	16·9	15·8
1907 ..	8,828	866	441	1,544	11,979	2·7	77,434	17·6	15·1
1908 ..	8,511	828	481	1,475	11,293	2·6	79,801	17·5	14·7
1909 ..	8,051	728	401	1,414	10,594	2·4	74,973	17·1	14·1
1910 ..	7,527	701	389	1,402	10,016	2·3	74,894	17·1	13·4
Average for 10 years, 1901-10	8,940·7	742·4	929·6	1,413·9	11,026·6	2·7	79,725·6	17·4	15·1
Average for 49 years, 1871-1919,	9,840·8	944·8	984·0	1,953·7	12,824·9	2·7	88,329·8	18·0	14·9
1911 ..	7,584	960	651	828	9,922	2·9	72,475	16·5	13·3
1912 ..	7,452	637	487	861	9,437	2·7	72,187	16·5	13·1

Cancer.—The deaths classified under the general title, "cancer," include deaths from carcinoma, sarcoma, cancer, and malignant disease. Such deaths in the year under notice numbered 3,734, which is the highest number so far recorded in Ireland for any one year.

Of the total deaths, 1,768 were of males and 1,966 were of females; these figures correspond to the following rates per 1,000 :—0·85, 0·81, and 0·89, respectively. In table XV., it may be seen that for both sexes the rate of mortality increases largely after the 55th year, for males it increased from 13·95 per 10,000, between the ages of 45—55, to 35·12 per 10,000 between the ages of 55 and 65 ; and among females it increased from 19·65 per 10,000 between the ages of 45 and 55, to 35·76 per 10,000 (the highest rate for females) between the ages of 55 and 65 years. In the course of the classification of causes of death, queries were sent out asking for further information which lead to 113 deaths being transferred from other titles to that of cancer.

Table xv on page xxxi. shows the deaths from cancer by age and sex arranged according to the parts of the body which were affected.

Printed image digitised by the University of Southampton Library Digitisation Unit

TABLE XV.—Showing the Deaths registered from Cancer* in Ireland during the year 1912, by Sexes, Ages, and parts affected.

Parts Affected.	Males. Ages at Death. Under 20	20—	25—	35—	45—	55—	65—	75 and upwards	Total	Females. Ages at Death. Under 20	20—	25—	35—	45—	55—	65—	75 and upwards	Total	Total Males and Females
NERVOUS SYSTEM—																			
Brain,	1	-	-	2	2	-	1	-	6	-	-	1	-	1	2	-	-	4	10
ORGANS OF SPECIAL SENSE—																			
Eye,	2	-	1	-	2	-	-	3	8	-	-	-	-	-	1	1	1	3	11
Ear,	-	-	-	1	-	2	8	6	17	-	-	-	-	-	-	2	-	2	19
CIRCULATORY AND RESPIRATORY SYSTEM—																			
Larynx, Trachea,	-	-	1	2	2	13	5	1	24	-	1	-	1	2	3	9	1	11	35
Lungs,	-	-	1	2	3	3	3	-	12	1	-	-	3	1	-	1	1	7	19
DIGESTIVE SYSTEM—																			
Parotid,	-	-	-	4	1	1	1	-	7	-	-	-	-	1	1	1	-	3	10
Mouth,	-	-	-	1	4	4	10	3	22	-	-	-	2	-	2	4	1	9	31
Tongue,	-	-	1	6	21	31	42	8	109	-	1	-	3	-	4	3	2	13	122
Pharynx, Throat,	-	-	1	3	13	18	8	3	46	-	-	1	3	2	2	5	3	16	62
Œsophagus,	-	-	-	2	12	24	17	3	64	-	-	3	2	6	4	9	4	26	93
Stomach,	-	1	5	29	87	139	182	49	492	-	-	6	27	73	118	140	35	412	904
Intestine,	1	-	3	5	22	46	40	14	137	1	1	7	15	33	44	46	13	160	297
Rectum,	-	2	1	9	28	30	41	15	126	-	-	1	9	11	28	23	8	70	205
Liver, Gall Bladder,	1	-	7	9	26	61	92	21	187	-	-	2	16	54	83	56	31	272	459
Pancreas,	-	-	-	1	2	7	7	7	24	-	-	1	-	4	3	3	-	11	35
Peritoneum,	-	-	-	-	1	1	1	-	3	-	-	-	1	2	-	1	-	4	7
LYMPHATIC & OTHER GLANDS—																			
Neck,	1	2	1	9	8	16	19	11	66	1	1	3	1	2	6	9	2	25	91
Axilla,	1	-	-	1	-	1	-	1	4	-	-	-	-	3	-	2	-	5	9
Groin,	-	-	-	1	1	1	1	-	4	-	-	-	-	1	1	2	-	4	8
Mediastinum,	-	-	-	2	-	-	9	-	5	-	1	1	1	-	1	1	-	5	10
Mesentery,	-	1	-	1	-	-	4	-	6	-	-	-	2	1	3	1	-	13	19
Spleen,	-	-	-	-	-	-	-	-	-	1	-	-	-	3	1	-	-	5	5
Thyroid,	-	-	-	-	1	1	-	-	2	-	-	-	-	-	1	2	-	3	6
URINARY SYSTEM—																			
Kidney,	3	1	-	2	1	2	1	-	10	2	-	1	2	4	3	3	1	16	26
Bladder, Urethra,	1	-	1	3	4	5	6	6	26	-	-	-	-	3	7	6	1	17	43
Prostate,	-	-	-	1	4	4	11	6	26	-	-	-	-	-	-	-	-	-	26
GENERATIVE AND MAMMARY ORGANS—																			
Penis, Testis,	1	-	1	2	1	3	6	5	18	-	-	-	-	-	-	-	-	-	18
Ovary,	-	-	-	-	-	-	-	-	-	1	-	2	6	9	7	3	1	29	29
Uterus,	-	-	-	-	-	-	-	-	-	-	3	10	46	69	66	41	13	247	247
Breast,	-	-	-	-	1	-	1	-	2	-	-	10	43	66	71	70	44	304	306
Others,	-	-	-	-	-	-	-	-	-	-	-	-	-	4	5	7	6	18	19
LOCOMOTOR SYSTEM, &c. (Bones, Joints, Muscles, &c.)—																			
Shoulder,	-	-	1	1	-	-	1	-	3	-	1	-	-	-	-	1	-	2	5
Arm, Leg,	1	-	2	4	5	6	10	8	36	1	-	4	-	6	11	16	16	53	89
Skull,	1	-	-	-	1	5	2	-	9	-	-	-	1	-	1	6	-	8	17
Rib, Sternum,	-	-	-	1	-	1	-	-	2	-	-	-	-	-	-	-	-	-	2
Spinal Column,	-	-	-	-	-	-	-	-	-	1	-	-	1	1	-	-	-	3	3
Jaw,	-	-	-	9	14	14	23	7	67	1	-	1	2	2	4	6	3	18	85
INTEGUMENTARY SYSTEM—																			
Face,	-	-	1	2	3	13	21	25	65	-	-	-	-	5	7	23	22	57	122
Nose,	-	-	-	-	-	-	2	2	4	-	-	1	-	-	2	1	1	5	9
Lip,	-	-	-	2	4	12	27	31	76	-	-	-	-	-	1	3	4	8	84
NOT CLASSIFIED,—																			
Abdomen,	1	-	-	2	1	11	10	-	25	-	-	2	10	6	14	10	12	54	79
Thorax,	-	-	-	-	1	2	-	-	3	-	-	-	-	-	-	-	-	-	3
Pelvis,	-	-	-	-	-	1	-	-	1	2	-	-	-	1	1	1	-	5	6
Others,	1	-	-	3	-	2	-	2	8	2	-	1	3	2	3	-	3	13	21
PART NOT STATED,	-	-	1	1	-	3	7	1	13	1	-	1	2	2	1	6	1	13	26
TOTAL	16	7	26	123	276	483	587	247	1,768	16	9	58	200	365	517	555	227	1,966	3,734
DEATHS FROM CANCER PER 10,000 LIVING OF THE SAME AGE,	0·19	0·37	0·63	4·61	13·95	35·12	49·82	40·93	9·08	0·18	0·49	1·79	7·60	18·07	35·70	32·65	34·30	8·86	9·02

* Including Carcinoma, Sarcoma and Cancer, Malignant Disease.

Printed image digitised by the University of Southampton Library Digitisation Unit

The following gives the parts affected by the *tumours* (not including those of the brain, uterus, or ovary), which caused the deaths of 18 males and 24 females during the year 1912. In all these cases the *tumours* were not malignant, or further information concerning their nature was not forthcoming.

Statement showing the parts affected by the Tumours which caused the deaths of 18 males and 24 females.

Parts affected.	Males.	Females	Parts affected.	Males.	Females.
Orbit, ...	—	1	Breast, ...	—	2
Stomach, ...	5	3	Head, ...	1	—
Liver, ...	—	1	Abdomen, ...	1	8
Neck, ...	2	—	Pelvis, ...	—	1
Mesentery, ...	—	1	Others, or not stated,	3	3
Kidney, ...	2	—			
Bladder, ...	4	4	Total, ..	18	24

Rheumatism.—The total number of deaths under this title was 658; from acute rheumatism, 82 males and 70 females; from rheumatic arthritis, 30 males and 62 females; from rheumatism of heart, 23 males and 24 females; from chronic rheumatism, 146 males, and 215 females; from osteo-arthritis, 2 males, and 4 females.

Gout.—Ten deaths, 6 of males and 4 of females, were attributed to Gout; and 7 deaths, (of males 3, and of females 4), were attributed to rheumatic gout.

Diabetes.—When compared with the number of deaths from diabetes in the year 1902, namely 267, an increase of nearly 50 per cent., appears to have occurred, the number registered in the year 1912 being 393, of males 219, and of females 174, the corresponding numbers in 1911, being 396, 203, and 193.

Alcoholism.—Attributed directly to alcoholism, there were 132 deaths; of these 15 were of females. In the year 1911, these were 112 deaths due to alcoholism; in 1910, 122; and in 1909, 173. It will be seen in the abstracts that 272 deaths were recorded from cirrhosis of the liver; in the 3 years preceding, these deaths numbered 331, 262, and 300 respectively. In addition to the deaths mentioned there were 3 deaths attributed to acute alcholic poisoning—*vide.* the special table on deaths from poisons, page xxxvii.
Of the deaths (132) there were 10 associated with accident or negligence.

Meningitis.—Of 591 deaths from meningitis, 333 were of males and 258 were of females; there were also registered 40 deaths from encephalitis, 24 of males, and 16 of females; 23 deaths from cerebro-spinal fever, of which number 7 were of females, and, as before stated, there were 637 deaths from tuberculous meningitis, of which figure 347 were deaths of males, and 290 were deaths of females.

General Paralysis of the insane.—In 24 cases in which the cause of death was given as "general paralysis," further enquiries elicited the information that in all instances the deaths were due to general paralysis of the insane. There were 123 deaths finally classified under the above title; of this figure 97 were deaths of males and 26 were of females. In ths 3 years preceding, the number assigned to this cause were 97, 75, and 89 respectively.

Epilepsy.—There were 282 deaths caused by epilepsy during the year, as compared with 325 deaths in 1909, 267 in 1910, and 276 in 1911. Of the deaths, 159 were of males, and 123 were of females.

Convulsions.—No less than 1,176 deaths were registered as being caused by convulsions. Of this figure, 987 were of infants under one year of age, and 104 were between the ages of one year and 2 years. The Committee of Nomenclature of diseases and causes of death elected by the Royal College of Physicians, London, (on page 31 of their publication in 1906) remarks:—"The term 'convulsions' being the name of a symptom, should only be

Printed image digitised by the University of Southampton Library Digitisation Unit

used when more precise information is wanting. When the cause is known the return should be made under the head of that cause." Notwithstanding this prohibition more than 11 per cent. of the mortality of infants under one year of age is accounted for by the term "convulsions."

Locomotor Ataxy.—There were 10 fewer deaths than in the year preceding. Of the 43 deaths in 1912, there were 33 males and 10 females.

Tumour of Brain.—In all instances the return of tumour of brain without qualification is queried. As a result of these queries, 8 deaths were assigned to cancer, malignant disease, 5 to tuberculous disease, 4 to syphilis, one to encephalitis, and one to disease of eyes. There remained 41 deaths in which no further information could be obtained.

Diseases of the Heart.—The number of deaths for which the heart is accountable is large, as may well be expected. In the pillar diagram (2) it may be seen that heart diseases are the 3rd most fatal of the principal causes of death. standing between tuberculosis, the 2nd, and bronchitis, the 4th, highest of the principal causes of death. Altogether the deaths of 7,743 persons were attributed to diseases of the heart; this figure does not include deaths from syncope, or heart failure; the total deaths correspond to a rate of 1·77 deaths per 1,000 of the population. Of the total deaths caused by diseases of the heart, 3,712 were of males. and 4,031 were of females.

Laryngitis & croup.—There were 103 deaths from laryngitis, 15 from laryngismus stridulus. See remarks on Diphtheria, page xxi.

Bronchitis.—The deaths which were caused by bronchitis, either acute or chronic, numbered 6,696, which represents an annual death-rate of 1.53 per 1,000, and forms 9.3 per cent. of all deaths registered in the year 1912. In the preceding year, deaths from bronchitis amounted to 6,516. It may be seen in diagram 2 that bronchitis is the fourth among the principal causes of death.

Pleurisy.—There was an increase of 20 in the number of deaths which were directly attributed to pleurisy, namely, from 154 in the year 1911 to 174 in the period under notice. Of the deaths in 1912, 110 were of males, and 64 were of females.

In the 9 years from 1904 to 1912, the deaths of 244 persons were reported as being directly caused by empyema. These deaths having been made the subject of special enquiry, were transferred to their specified causes in the following table in such cases as further information became available.

Printed image digitised by the University of Southampton Library Digitisation Unit

Table showing for the years 1904–1912, by age-periods, the diseases or causes with which the deaths directly attributed to Empyema of 244 persons (181 males and 63 females) were associated.

Diseases or causes (by Age-Periods) with which 181 Deaths of Males from Empyema were associated.

CAUSES OF DEATH.	AGES AT DEATH.																		
	Total Deaths.	Under 1 year.	1	2	3	4	Under 5 years.	5—	10—	15—	20—	25—	35—	45—	55—	65—	75—	85—	Ages not ascertained.
Enteric Fever, .. .	2	–	–	–	1	–	1	–	–	–	–	1	–	–	–	–	–	–	–
Influenza, ...	1	–	–	–	–	–	–	–	–	–	–	–	–	–	1	–	–	–	–
Lobar Pneumonia, ..	3	–	–	–	–	–	–	–	–	–	1	–	1	1	–	–	–	–	–
Broncho-pneumonia, ..	4	1	1	–	–	2	4	–	–	–	–	–	–	–	–	–	–	–	–
Pleuro-pneumonia, ...	2	–	–	–	–	–	–	–	–	–	1	–	–	1	–	–	–	–	–
Pneumonia, ...	6	–	2	–	–	–	2	–	–	1	–	–	3	–	–	–	–	–	–
Tuberculous Phthisis, ..	14	–	–	–	1	–	1	–	1	2	2	4	3	1	–	–	–	–	–
Tubercle of other Organs, ..	47	–	2	–	–	–	2	2	2	7	11	9	5	2	3	–	1	–	–
Malignant Disease of Pleura,	1	–	–	–	–	–	–	–	–	–	–	–	–	1	–	–	–	.	–
Hemiplegia	1	–	–	–	–	–	–	–	–	–	1	–	–	–	–	–	–	–	–
Varicose Veins, ...	1	–	–	–	–	–	–	–	–	–	–	–	–	1	–	–	–	–	–
Emphysema, ...	1	–	–	–	–	–	–	–	–	–	–	–	–	1	–	–	–	–	–
Pleurisy, ...	14	–	–	–	–	–	–	2	–	2	3	–	1	1	1	2	2	–	–
Appendicitis, ...	1	–	–	–	–	–	–	–	–	–	–	–	–	1	–	–	–	–	–
Inflammation from Hepatic Abscess,	2	–	–	–	–	–	–	–	–	–	1	–	1	–	–	–	–	–	–
Disease of Spleen, ...	1	–	–	–	–	.	–	–	–	1	–	–	–	–	–	–	–	–	–
Caries, ...	1	–	–	–	–	–	–	–	–	–	–	1	–	–	–	–	–	–	–
Injury, ...	2	–	–	–	–	–	–	–	–	–	1	–	1	–	–	–	–	–	–
Not ascertained, ...	77	3	–	1	–	–	4	3	3	3	12	12	10	10	15	4	1	–	–

Diseases or causes (by Age-Periods) with which 63 Deaths of Females from Empyema were associated.

Influenza, ...	2	–	–	–	1	–	1	–	–	–	–	–	–	–	1	–	–	–	–
Lobar Pneumonia, ...	3	1	–	1	–	–	2	–	–	–	–	–	–	1	–	–	–	–	–
Broncho-pneumonia, ..	1	–	–	1	–	–	1	–	–	–	–	–	–	–	–	–			–
Pneumonia, ...	2	–	–	–	–	–	–	–	1	–	–	1	–	–	–	–	–	–	–
Tuberculous Phthisis,	9	–	–	–	–	–	–	1	–	2	–	2	3	1	–	–	–	–	–
Tubercle of other Organs, ..	12	–	–	–	–	1	1	–	1	–	3	2	3	1	1	–	–	–	–
Pleurisy, ...	8	–	–	–	–	–	–	1	–	1	–	2	1	–	2	1	–	–	–
Enlargement of Liver and Kidneys,	1	–	–	–	–	–	–	1	–	–	–	–	–	–	–	–	–	–	–
Injury, ...	1	–	–	–	–	–	–	–	–	–	–	–	1	–	–	–	–	–	–
Not ascertained, ...	24	–	3	1	–	–	4	3	–	4	2	5	3	2	1	–	–	–	–

From the above it appears that of the 244 deaths from empyema registered during the period covered by the table, the deaths of 82 persons were found to be associated with tuberculous disease, 61 of these being deaths of males and 21 of females.

Gastric ulcer.—The number of deaths caused by gastric ulcer was 312—of males 151 and of females 161. In the year preceding, the deaths from this condition numbered 329, of males 138 and of females 191.

Duodenal ulcer.—It was found that the returns gave particulars of the deaths of 50 persons from duodenal ulcer. Of this figure 36 were deaths of males and 14 of females.

Appendicitis & Perityphlitis.—There were 5 more deaths from these conditions than in the year 1911, the number in 1912 being 180. Of the 180 deaths, 101 were of males and 79 were of females.

Cirrhosis and other diseases of the liver.—A reference to the paragraph on alcoholism shows that the number of deaths from cirrhosis of the liver was 272. There were 42 deaths from gall-stones, 6 from malignant jaundice, and 190 deaths from other diseases of the liver.

Printed image digitised by the University of Southampton Library Digitisation Unit

Peritonitis.—All the deaths returned as from peritonitis were enquired into regarding the cause of the condition. Of 138 deaths originally returned as peritonitis, 74 were finally classified to a more definite cause, *e.g.*, 19 to appendicitis, 10 to gastric ulcer, 9 to tuberculosis, 3 to obstruction of intestines, 6 to accidental violence, 4 to cancer, 3 to intestinal ulceration, and 7 to other diseases of intestines.

Diseases of the kidneys.—Among the deaths from diseases of the kidneys are 407 deaths from acute nephritis, 1,230 deaths from chronic Bright's disease, 57 deaths from uræmia, and 44 deaths from other diseases of the kidney, in all 1,738 deaths, equal to an annual rate of 0·39 per 1,000.

Diseases and accidents of pregnancy and childbirth.—The number of women who succumbed to puerperal septic conditions was 215, corresponding to a mortality rate among mothers of 2·13 per 1,000 births registered. There were 31 deaths from accidents of pregnancy, 92 deaths from puerperal hæmorrhage, 138 deaths from other accidents of childbirth, 17 deaths from puerperal albuminuria, 50 deaths from puerperal convulsions 5 deaths from puerperal insanity, and one from puerperal disease of breast, making a total of 334, corresponding to a mortality rate of 3·31 mothers to every 1,000 births registered. Another source of mortality connected with pregnancy and childbirth, namely, that which is complicated with pre-existing or co-existing disease, to either of which latter the death is assigned in the process of tabulation. Such deaths are, however, classified separately so that they can be incorporated in a special table (XIII.), which shows the total mortality connected with the puerperal condition, namely:—(1) mortality from septic conditions, (2) mortality from intrinsic puerperal causes, and (3) mortality from pre-existing disease or condition complicating pregnancy and childbirth.

TABLE XIII.—Deaths of Women in Ireland in 1912 definitely returned as either caused by or associated with Pregnancy or Childbearing.*

Causes of Death.	All Ages	Ages.				
		15—	20—	25—	35—	45—
Total, ...	599	6	56	288	238	11
Enteric Fever, ...	1	—	—	—	1	—
Scarlet Fever, ...	3	—	—	2	1	—
Pulmonary Tuberculosis, ...	9	—	2	5	2	—
Sarcoma, ...	1	—	—	1	—	—
Cancer, Malignant Disease, ...	2	—	—	—	2	—
Acute Rheumatism, ...	1	—	1	—	—	—
Anæmia, ...	1	—	—	1	—	—
Endocarditis, ...	1	—	—	—	1	—
Fatty Degeneration of Heart, ...	1	—	—	1	—	—
Valvular Disease of Heart, ...	3	—	—	1	2	—
Heart Disease (unspecified), ...	2	—	—	1	1	—
Bronchitis, ...	2	—	—	2	—	—
Broncho-Pneumonia, ...	1	—	—	1	—	—
Pneumonia (type not distinguished), ...	5	—	—	3	1	1
Gastritis, ...	1	—	—	1	—	—
Gastro-enteritis, ...	1	—	—	—	1	—
Hernia, ...	1	—	—	1	—	—
Intestinal Obstruction, ...	1	—	—	1	—	—
Other Diseases of the Intestines, ...	1	—	—	—	1	—
Acute Nephritis, ...	6	—	1	5	—	—
Chronic Bright's Disease, ...	4	—	—	4	—	—
Other Diseases of the Kidneys, ...	1	—	—	1	—	—
Cystitis, ...	1	—	—	1	—	—
Accidents of Pregnancy,...	31	—	—	18	12	1
Puerperal Hæmorrhage, ...	92	1	5	26	59	1
Other Accidents of Childbirth, ...	138	2	12	65	54	5
Puerperal Septicæmia, ...	142	2	17	77	44	2
Puerperal Pyæmia, ...	9	—	—	6	3	—
Puerperal Fever, ...	36	1	2	16	16	1
Puerperal Albuminuria, ...	17	—	2	13	2	—
Puerperal Convulsions, ...	50	—	11	20	19	—
Phlegmasia Alba Dolens, Embolism (Puerperal).	28	—	3	12	13	—
Puerperal insanity, ...	5	—	—	3	2	—
Puerperal Diseases of Breast	1	—	—	—	1	—

* These deaths are included in the general tables of Causes of Death

Printed image digitised by the University of Southampton Library Digitisation Unit

In the following table there is shown for each of the years 1903-1912, the number of deaths of women which occurred during pregnancy or childbirth, under the circumstances before-mentioned, and also the rate per 1,000 births registered during each of these years, with an average rate for the 9 years, 1903-1911 :—

Years.	Deaths from Puerperal Septic Diseases.		Deaths from Accidents of Pregnancy or Childbirth.		Total Deaths from Puerperal Septic Diseases and Accidents of Pregnancy or Childbirth		Deaths from causes associated with Pregnancy or Childbirth (not included in foregoing).		Total Deaths caused by or associated with Pregnancy or Childbirth	
	Number	Rate per 1,000 Births.	Number	Rate per 1,000 Births	Number	Rate per 1,000 Births	Number	Rate per 1,000 Births	Number	Rate per 1,000 Births
1903, ...	233	2·29	340	3·34	573	5·63	84	0·82	657	6·45
1904, ...	216	2·08	367	3·54	583	5·62	99	0·95	682	6·57
1905, ...	227	2·21	346	3·36	573	5·57	83	0·81	656	6·38
1906, ...	234	2·26	373	3·60	607	5·86	69	0·67	676	8·53
1907, ...	163	1·60	342	3·36	505	4·96	84	0·83	589	5·79
1908, ...	189	1·86	341	3·34	530	5·20	85	0·83	615	8·03
1909, ...	222	2·16	339	3·30	561	5·46	83	0·81	644	6·27
1910, ...	191	1·87	351	3·44	542	5·31	84	0·63	606	5·94
1911, ...	186	1·83	328	3·22	514	5·05	64	0·63	578	5·68
Average, 9 years, 1903-11	207	2·02	347	3·39	554	5·41	80	0·77	834	6·18
1912, ...	215	2·13	334	3·31	549	5·43	50	0·50	599	5·93

In the aggregate, the deaths associated with pregnancy and childbirth were 21 above the number registered in the year 1911, but were 35 under the average for the 9 years, 1903–1911. The rates per 1,000 births corresponding to the total figures for the year 1912, the year 1911, and the average for the 9 years, 1903–11, were 5·93, 5·68, and 6·18 respectively.

Violence.—Deaths by suicide, accident, homicide, and execution are grouped under the title "violence," and their number in 1912 was 1,786, including 165 deaths by suicide (of males 130, and of females 35), by accidental violence 1,583 (of males 1,017, and of females 566), and by homicide 38 (of males 24, and of females 14). There was no death by execution.

Of the principal causes of death by accidental violence, there were 454 deaths by traumatism, 413 by burning (of this figure 204 were children under 5 years of age), 246 were by drowning, 65 were by absorption of deleterious gases, 50 were by excessive cold, and 4 were by effects of heat; there were 28 deaths from acute poisoning, 3 deaths were due to poisoning by food, and 16 deaths resulted from injuries by animals.

The particulars regarding deaths by poisoning are given in Table XVI. page xxxvii.

Ill-Defined or not Specified Causes of Death.

The following terms should not be used for denoting the cause of death where it is possible to employ a more definite cause:—Dropsy, syncope, sudden death, heart failure, atrophy, debility, marasmus, teething, pyrexia, croup, paralysis (without specified cause), old age.

Uncertified Causes of Death.

The deaths returned in 1912 as being uncertified (the persons whose deaths were registered not being medically attended), were equivalent to 22·59 per cent. of all the deaths recorded. In the year 1909 such deaths were 24·29 per cent. of all deaths registered; in 1910, 24·30 per cent., and in the year 1911 the percentage of uncertified deaths was 22.59. The percentage of uncertified deaths in the province of Leinster in the year under notice was 15·78, in Munster it was 26·31, in Ulster 17·57, and in Connaught 48·47 per cent. of all deaths registered.

The proportion per cent. of uncertified deaths in England and Wales in 1910 was 1·38, and in Scotland it was 1·93.

Inquests.

There were 1,650 inquests returned by the Registrars during the year 1912, or one inquest in every 44 deaths registered.

Printed image digitised by the University of Southampton Library Digitisation Unit

TABLE XVI.—Showing the Deaths registered from Poison in 1912, distinguishing the Sex and Age of deceased the Name of the Poison or Poisonous Gas, and whether Accidental, Suicidal, or Homicidal.

Name of Poison or Poisonous Gas.	MALES.										FEMALES.										Total Males and Females.
	Accident				Suicide.			Homicide.			Accident				Suicide.			Homicide.			
	Under 5 years.	5 and under 15.	15 and upwards.	Total.	Under 15 years.	15 and upwards.	Total.	Under 15 years.	15 and upwards.	Total.	Under 5 years.	5 and under 15.	15 and upwards.	Total.	Under 15 years.	15 and upwards.	Total.	Under 15 years.	15 and upwards.	Total.	Total.	
1 Carbon Dioxide, Carbon Monoxide, Coal Gas.	–	–	7	7	–	1	1	–	–	–	–	–	–	–	–	–	–	–	–	–	–	8
2. Nitrous Acid.	–	–	–	–	–	1	1	–	–	–	–	–	–	–	–	–	–	–	–	–	1	1
3 Ammonia.	–	–	1	1	–	2	2	–	–	–	–	–	1	1	–	–	–	–	–	–	–	3
4. Spirits of Salts.	–	–	1	1	–	–	–	–	–	–	–	–	–	–	–	–	–	–	–	–	–	1
5 Prussic Acid	–	–	–	–	–	1	1	–	–	–	–	–	–	–	–	–	–	–	–	–	–	1
6 Tartar Emetic.	–	–	7	7	–	–	–	–	–	–	–	–	–	–	–	–	–	–	–	–	–	7
7. Lead	–	–	1	1	–	–	–	–	–	–	–	–	–	–	–	–	–	–	–	–	1	1
8. Methylated Alcohol.	–	–	–	–	–	–	–	–	–	–	–	–	1	1	–	–	–	–	–	–	–	1
9. Chloroform.	–	–	3	3	–	–	–	–	–	–	–	–	–	–	–	–	–	–	–	–	–	3
10. Alcohol	–	–	1	1	–	–	–	–	–	–	–	–	–	–	–	–	–	–	–	–	1	1
11 Glacial Acetic Acid	–	–	–	–	–	–	–	–	–	–	–	–	1	1	–	–	–	–	–	–	1	1
12. Oxalic Acid.	–	–	2	2	–	1	1	–	–	–	–	–	–	–	–	–	–	–	–	–	–	3
13. Carbolic Acid.	–	–	1	1	–	–	–	–	–	–	–	–	1	1	–	–	–	–	–	–	1	2
14 Cresylic Acid.	–	–	–	–	–	1	1	–	–	–	–	–	–	–	–	–	–	–	–	–	–	1
15. Opium	–	–	1	1	–	–	–	–	–	–	–	–	–	–	–	2	2	2	–	2	4	7
16. Veronal.	–	–	1	1	–	2	2	–	–	–	–	–	–	–	–	–	–	–	–	–	–	1
17 Strychnine	–	–	1	1	–	–	–	–	–	–	–	–	–	–	–	–	–	–	–	–	1	1
18. Liniment Aconite and Belladonna	–	–	–	–	–	–	–	–	–	–	–	–	1	1	–	–	–	–	–	–	5	6
19. Camphor Liniment	2	–	2	4	–	–	–	–	–	–	3	1	–	4	–	–	–	–	–	–	–	1
20. Food	–	1	–	1	–	–	–	–	–	–	–	–	–	–	–	–	–	–	–	–	–	–
21 Others, ill-defined.																						
Total.	2	1	30	33	–	8	8	–	–	–	3	1	7	11	–	2	2	2	–	2	15	56

Printed image digitised by the University of Southampton Library Digitisation Unit

AGES AT DEATH.

The following statement shows, by sexes, the mortality from all causes in Ireland during the Year 1912, at the undermentioned age-periods per 1,000 of the number of persons living at these ages.

Sexes.	Mortality from all causes per 1,000 Living at Ages—												
	All Ages.	Under 5 Years.	5—	10—	15—	20—	25—	35—	45—	55—	65—	70—	75 years and upwards
Males, ..	16·44	34·20	3·27	2·24	4·00	5·49	6·68	9·05	14·08	27·26	38·45	56·60	122·09
Females,	16·49	28·56	3·86	2·88	4·64	5·34	7·16	9·30	13·47	27·43	34·77	52·87	116·33
Total,	16·46	31·42	3·56	2·55	4·31	5·42	6·93	9·18	13·78	27·35	36·54	54·51	119·08

Included in the 72,187 deaths registered in 1912, are 13,673 of children under 5 years of age, which number is equivalent to a rate of 31·42 in every 1,000 of the number living at that age. Of the deaths under 5 years of age, 7,542 were of boys and 6,131 of girls; representing respectively, 34·20 in every 1,000 boys, and 28·56 in every 1,000 girls, under the age of 5 years.

The deaths of persons aged 65 years and upwards are equivalent to 67·12 per 1,000 of the number of the living at that age, the rate for deaths at the age-period, 65–70 years, being 36·54 per 1,000; at the age-period 70–75 the rate was 54·51, and for deaths of persons aged 75 years and upwards it wae 119·08 per 1,000 of the living at that age-period.

The total deaths registered include 461 of persons stated to have been aged 95 years or upwards—205 males and 256 females, including 123 (53 males and 70 females) who were returned as having been aged 100 years or upwards. Absolute verification of the ages of very old persons is not possible owing to the absence of public records for remote periods; but on secondary inquiries having been made as regards persons returned during some recent years as centenarians, it was found that the age was correctly stated, in almost every instance, so far as the Registrars could ascertain.

OCCUPATIONAL MORTALITY.

In the table on pages xlii. and xliii., as published in the Registrar-General's Yearly Summary of the Weekly Returns, the mortality in 1912 among the several social grades of the population of the Dublin Registration Area is shown.

It will be seen from this table that among the families of the Professional and Independent class the annual death-rate from all causes was 16·9 per 1,000 of the population in 1911; among the Middle class it was 14·1; among the Artisan class and Petty Shopkeepers the rate was 16·7; and among the General Service class it was 21·9 per 1,000.

INFANT MORTALITY.

There were 8,727 deaths of infants under one year of age registered for the whole of Ireland; of this number, 4,991 were deaths of male infants and 3,736 were deaths of female infants. The total is equivalent to a rate of 86 per 1,000 of all births registered in the year and is 8 per cent. under the rate for 1911. In the year 1911 the infant mortality rate was 94 per 1,000 births, and the average infant mortality rate for the 10 years, 1902-11, was 95 per 1,000 births.

Printed image digitised by the University of Southampton Library Digitisation Unit

In England and Wales the infant mortality declined from 130 per 1,000 in the year 1911 to 95* in 1912; in Scotland the infant mortality in 1910 was 108 per 1,000, and in 1911 it was 111* per 1,000; in Ireland in 1910 and 1911 the rates were 95 and 94, respectively.

The infant mortality rate is given by sexes, in the following table for "Civic" unions, *i.e.*, unions containing towns which, in the year 1911, had a population of 10,000 or upwerds; and for the remaining unions of Ireland; the rates at certain age-periods are also given in the table.

Table showing for Ireland, for Unions containing towns which, in 1911, had a population of 10,000 inhabitants or upwards ("Civic Unions"), and for the remainder of the country, with the proportion of deaths of infants by sexes at the undermentioned ages, per 1,000 births registered in the year 1912.

Areas.	Males.				Females.				Total.			
	Under 3 months.	3–6 months.	6–12 months.	Under one year.	Under 3 months.	3–6 months.	6–12 months.	Under one year.	Under 3 months.	3–6 months.	6–12 months.	Under one year.
Total "Civic Unions"	71·7	22·8	34·9	129·4	54·3	17·0	29·1	100·4	63·2	19·9	32·1	115·2
Remainder of Ireland.	48·8	10·9	14·3	74·0	37·6	10·5	10·6	58·7	43·3	10·7	12·3	66·5
Total of Ireland.	58·1	15·7	22·7	95·5	44·4	13·2	16·1	75·7	51·4	14·5	20·5	86·4

It appears from the above that for Ireland the infant mortality rate was 86·4 per 1,000, that in the "civic" unions it was 115·2 per 1,000, and that in the remaining unions of Ireland it was 66·5 per 1,000; in the year 1911 the figures for the "civic" and remaining unions were 128·4 per 1,000, and 70·9 per 1,000 respectively. The comparison showe that there was a decrease in the mortality both in the "civic" and in the rural unions of Ireland.

The subjoined table givee the infant mortality in the Dublin Registration Area and Belfast compared with that of London, Liverpool, Edinburgh and Glasgow for a period of 10 yeare.

Table showing the number of deaths of infants under one year of age to every 1,000 births in the Dublin Registration Area, in the county borough of Belfast, and in London, Liverpool, Edinburgh and Glasgow, during the years 1903-1912.

Areas.	Deaths of Infants under one Year of Age to every 1,000 Births.									
	1903.	1904.	1905.	1906.	1907.	1908.	1909.	1910.	1911.	1912.
Dublin Registration Area,	151	169	143	146	156	146	141	142	156	140
Belfast County Borough,	134	154	136	144	136	147	139	143	128	129
London, ...	130	145	130	131	116	113	108	103	128	90
Liverpool, ...	159	196	153	172	144	141	144	140	154	125
Edinburgh, ...	121	130	133	118	127	122	119	111	118	113
Glasgow, ...	144	146	131	131	130	137	133	121	139	124

It will be observed from the above that, with the exception of Belfast, the infant mortality rate for which is slightly higher for 1912 than for 1911, all the other areae show a decrease, the rate for Dublin Registration Area falling from 156 per 1,000 births in 1911 to 140 in 1912, that for London from 128 to 90; Liverpool from 154 to 125; Glasgow from 139 to 124; and Edinburgh from 118 to 113.

In the abstracte commencing on page 120 the causes of the deaths of infants are given in detail. Thee causes are summarised in the table which follows, in which deaths from certain causee are grouped together. The deaths are given in three groups of age-periods, namely, under 3 months, from 3 monthe to 6 months, and from 6 months to 12 monthe.

* Provisional.

Pnnted image digitised by the University of Southampton Library Digitisation Unit

Table showing for Ireland the Mortality by certain causes among infants under 12 months old, per 1,000 Births registered in the Year 1912, distinguishing between those under 3 months old, 3 months and under 6 and 6 months and under 12.

Causes of Death.		0-3 Months	3-6 Months.	6-12 Months	Total under One Year.
ALL CAUSES,		51·44	14·48	20·46	86·38
Common Infective Diseases.	Small-pox,	—	—	—	—
	Measles,	0·04	0·16	1·74	1·94
	Scarlet Fever,	0·02	—	0·06	0·08
	Whooping-cough,	1·36	1·09	2·09	4·54
	Diphtheria, Croup,	0·14	0·14	0·36	0·64
	Influenza,	0·20	0·14	0·16	0·50
	Chicken-pox,	0·01	0·02	—	0·03
	Diarrhœal Diseases, Gastritis,	3·88	2·55	2·52	8·95
Tuberculous Diseases.	Tuberculous Meningitis,	0·10	0·31	0·51	0·92
	Tuberculous Peritonitis, Tabes Mesenterica, and other Abdominal Tuberculoses	0·07	0·22	0·29	0·58
	Other Tuberculous Diseases,	0·20	0·29	0·48	0·97
Wasting Diseases.	Premature Birth, Congenital Malformations, Want of Breast Milk, Atrophy, Debility, Marasmus,	27·44	2·51	1·57	31·52
	Syphilis,	0·40	0·15	0·08	0·63
	Pneumonia,	2·20	1·52	3·69	7·41
	Erysipelas,	0·09	0·01	—	0·10
	Rickets,	0·02	0·03	0·07	0·12
	Injury at Birth,	0·55	—	—	0·55
	Meningitis (not Tuberculous) and Encephalitis,	0·20	0·24	0·54	0·98
	Convulsions,	6·84	1·43	1·50	9·77
	Laryngitis,	0·03	0·08	0·15	0·26
	Bronchitis,	3·98	2·63	3·03	9·64
	Absorption of Deleterious Gases	0·38	0·15	0·03	0·56
	Other Causes,	3·29	0·81	1·59	5·69

It appears from the foregoing table that the mortality rate of infants under 3 months old was 51·44 per 1,000 births registsred; at 3 months of age and under 6 months it was 14·48 psr 1,000; and between the ages of 6 months and one year it was 20·46 psr 1,000 of all births rsgistered.

It will bs observsd that of the principal causes of infant mortality more than one-third is attributsd to a group—wasting diseases—which includes deaths from prematurity, congenital malformations, want of breast milk, and *atrophy, debility*, and *marasmus*. Diarrhœa and intestinal complaints causs an infant mortality rate of 8·95 per 1,000 births registered as compared with 20·02 in ths preceding year; convulsions accounts for 9·77 deaths, bronchitis for 9·64, and pnsumonia for 7·41 per 1,000 births registered. Among the common infective diseases whooping-cough is ths most fatal, causing 4·54 deaths, and measlss comes next, causing 1·94 deathe per 1,000 births registered. The infant mortality attributable to all forms of tuberculous disease is 2·47 per 1,000 of all births registered in Ireland during the year 1912 as compared with 3·00 in the year 1911.

A tabls on page xli. gives statistics for 27 town districts of Ireland and is derived from the Yearly Summaries of the Registrars' Rsturns for the years 1908 to 1912, inclusive. It will be seen that the infant mortality rats for the year 1912 for these districts in the aggregate was 125 per 1,000 births registered as against 135 in 1911.

The highest rats was in Limerick, namely, 152; in Clonmel, it was 142; in Dublin Rsgistration Area, 140; in Lurgan, 134; in Newry, 133; and in Belfast, 129. In the following towns the lowsst infant mortality rates were rscorded :—Armagh, 53; Bray, 59; Wexford, 65; Queenstown, 73; Sligo, 74; and Kilkenny, 76.

EMIGRATION.

It would appear from the returns collected and forwarded to this Department by the Royal Irish Constabulary and the Metropolitan Police, who acted as enumerators at the several Irish seaports, that the number of emigrants (natives of Ireland) who left the ports of Ireland during the ysar 1912 was 29,344, of whom 15,325 were males and 14,019 females. Of the total emigrants, 3,855 were natives of the province of Leinster, 7,167 of Munster, 11,852 of Ulster, and 6,470 of Connaught.

In 1912, of the 29,344 emigrants, 7·6 per csnt. were uuder 15 years of ags, 85·9 per cent. wsre betwsen 15 and 35 years old, and 6·5 psr csnt. were 35 years or upwards.

Printed image digitised by the University of Southampton Library Digitisation Unit

TABLE showing for each of the undermentioned Twenty-seven Town Districts of Ireland for the 5 Years, 1908-12, the Number of Births registered, with the Number of Deaths of Infants under One Year of Age to every 1,000 Births registered, also the Death rate at all Ages per 1,000 of the Population for 1911 and 1912.

[The Deaths are exclusive of those occurring in Public Institutions of persons admitted, and also of Infants whose mothers were admitted from places outside the respective areas, and the rates are based on the numbers so determined.]

Town Districts	1908			1909			1910			1911			1912		
	Total Number of Births	Deaths under One Year of Age: Total Number	Deaths under One Year of Age: No. in every 1,000 Births	Total Number of Births	Deaths under One Year of Age: Total Number	Deaths under One Year of Age: No. in every 1,000 Births	Total Number of Births	Deaths under One Year of Age: Total Number	Deaths under One Year of Age: No. in every 1,000 Births	Total Number of Births	Deaths under One Year of Age: Total Number	Deaths under One Year of Age: No. in every 1,000 Births	Total Number of Births	Deaths under One Year of Age: Total Number	Deaths under One Year of Age: No. in every 1,000 Births	Death-rate at all Ages per 1,000 of the Population
Total of 27 Town Districts	29,045	4 682	160	32,746	4,207	130	32 745	4 295	131	32,740	4,410	135	19·7	31,867	3,979	125	18·0
Dublin Registration Area*	17,590	1,653	146	11,407	1,605	141	11,307	1,610	142	11,378	1,780	156	21·7	10,980	1,533	140	20·5
Belfast,*	11,400	1,602	147	10,965	1,516	138	10,583	1,358	143	10 684	1,400	131	17·2	10,884	1,408	129	18·1
Cork,	2,084	261	135	2,000	251	125	1 929	195	101	1,903	277	145	21·2	1,903	204	107	19 1
Londonderry,*	1 114	141	127	1,067	121	113	1,093	135	123	1,030	175	170	17·0	1,023	84	84	15·2
Limerick,	1,071	135	126	1,010	117	116	744	93	124	583	107	167	17·2	976	148	152	20·6
Waterford,	738	94	130	683	103	150	358	38	107	378	37	98	16·8	347	39	112	18·0
Galway,	337	46	136	354	34	96	346	26	75	324	32	99	15·8	309	45	145	19·4
Dundalk,	348	27	78	363	39	111	337	21	62	338	34	101	10·9	313	42	134	17·8
Larne,	271	30	106	311	26	84	283	32	113	277	25	90	13·7	301	34	113	14·6
Drogheda,	613	27	50	265	24	90	306	32	105	327	37	113	16·6	289	38	133	18·0
Ballina,	319	45	141	301	43	119	331	26	92	306	31	103	18·8	285	38	133	18·1
Newry,	274	28	51	284	30	102	334	30	109	300	34	94	18·8	343	32	93	12·8
Portadown,	335	42	128	285	26	73	331	43	129	348	38	107	13·4	328	21	65	17·3
Wexford	370	63	168	341	43	126	308	33	107	309	35	123	15·1	276	31	111	16·7
Ballymena,	299	27	90	306	28	124	246	20	75	340	29	110	16·1	371	30	74	14·8
Sligo	249	33	127	264	27	104	286	41	130	290	36	111	21·7	326	10	76	10·6
Kilkenny,	262	38	107	277	43	155	289	37	110	288	25	87	18·3	277	24	79	13·4
Tralee,	299	53	162	313	22	70	319	78	146	264	25	88	14·6	218	31	142	16·3
Clonmel	368	33	112	331	18	78	253	34	126	242	46	190	16·0	283	20	80	13·4
Newtownards,	256	31	117	283	40	147	288	67	128	294	41	109	15·0	205	15	73	11·9
Queenstown,	309	30	98	213	22	103	212	17	80	234	26	111	16·7	251	22	92	15·6
Lurgan	319	17	78	230	11	50	214	18	84	202	23	114	14·4	102	19	94	16·6
Lisburn	212	27	127	214	31	145	198	20	101	158	8	51	11·3	170	10	59	12·5
Coleraine	149	18	121	159	10	66	179	19	106	161	11	68	11·4	144	18	104	12·5
Bangor	153	21	133	108	14	129	166	22	133	244	13	53	15·7	190	24	126	17·7
Ennis	196	16	82	197	6	41	166	15	89	161	20	124	15·9	171	8	53	13·1
Athlone	190	18	95	172	21	122	169										
Armagh.																	

* The Death rates from all causes for Dublin, Belfast, and Londonderry are based on the population estimated to the middle of the year, those for the remaining districts on the 1911 Census population.

Pnnted image digitised by the University of Southampton Library Digitisation Unit

TABLE VII.—Showing, in FIVE GENERAL CLASSES and EIGHTEEN GROUPS, the OCCUPATIONS or SOCIAL POSITION (52 weeks), the Annual Death Rate represented by the Deaths registered; the Number of Deaths at each Number of

Class.	OCCUPATION OR SOCIAL POSITION. [The 31,318 persons returned under the head "Unspecified" in Table 73 of the General Report on the Census have been distributed *pro rata* among the several groups to which they most probably belonged.]	Population in each Class and Group in 1911.	REGISTRATION OF DEATHS										
			Annual Death Rate per 1,000 of the Population in 1911.	Total Number of Deaths.	AGES							CAUSES	
					Under 5 years.	5 and under 15.	15 and under 25	25 and under 45.	45 and under 65.	65 and under 75.	75 and upwards.	Enteric Fever.	Typhus.
	ALL PERSONS, ..	397,957	21·9	8,728	2,673	429	435	1,395	1,930	1132	734	52	3
	CLASSES.												
	Deaths in Families of the—												
I.	PROFESSIONAL AND INDEPENDENT CLASS.	14,658	16·9	247	12	1	4	15	61	67	87	1	–
II.	MIDDLE CLASS, ..	101,798	14·1	1,437	240	70	94	240	362	218	213	14	1
III.	ARTISAN CLASS AND PETTY SHOPKEEPERS.	108,420	16·7	1,813	529	101	99	318	437	218	111	12	1
IV.	GENERAL SERVICE CLASS,	167,479	21·9	3,666	1,622	226	181	628	628	306	175	23	1
V.	INMATES OF WORKHOUSES,	5,602	–	1,565	270	31	57	294	442	323	148	2	–
I.	PROFESSIONAL AND INDEPENDENT CLASS.												
	1. Clerical, Medical, Legal, and other Professions; Naval and Military Officers, and Heads of Public Departments,	7,868	23·1	182	10	1	3	13	47	49	59	1	–
	2. Merchants and Manufacturers, Higher Class,	1,347	1·5	2	1	–	–	1	–	–	–	–	–
	3. Persons of Rank, and Property, not otherwise described, ..	6,443	11·6	63	1	–	1	1	14	18	28	–	–
II.	MIDDLE CLASS.												
	4. General Body of Officials—Civil Service, Banking, &c., ..	9 523	13·5	129	20	3	4	17	28	25	32	2	–
	5. Traders (except Petty Shopkeepers), Business Managers, &c.,	25,199	14·1	356	64	14	5	63	114	57	38	4	–
	6. Clerks and Commercial Assistants, ..	33,249	12·9	428	113	15	47	93	88	60	22	6	–
	7. Miscellaneous—including all Householders in Second Class Localities, not included in above, ...	33,827	15·6	525	43	38	38	67	132	86	121	2	1
III.	ARTISAN CLASS AND PETTY SHOPKEEPERS.												
	8. Working Engineers, Engravers, Printers, Watchmakers, and Jewellers, ...	11,777	16·0	188	74	16	13	33	80	13	9	2	–
	9. Building and Furnishing Trades, ..	28,823	16·1	464	175	29	19	68	111	45	17	3	–
	10. Clothing Trades, ..	20,026	12·8	256	68	7	16	52	60	48	20	2	–
	11. Food Supply Trades,	8,952	14·6	131	43	8	4	29	30	14	3	1	–
	12. Other Trades and Callings ranking with Trades, ...	32,070	20·3	651	152	33	40	114	181	80	51	8	1
	13. Petty Shopkeepers,	6,772	18·2	123	27	8	7	22	26	23	11	1	–
IV.	GENERAL SERVICE CLASS.												
	14. Army, Police, Postal Delivery, and Prison Services, &c., ..	12,977	17·2	223	75	14	6	30	45	24	30	–	–
	16. Domestic Servants, ..	36,041	9·7	350	72	6	41	81	74	39	37	9	1
	16. Coach and Car Drivers, Vanmen, &c., ..	15,380	22·5	346	145	10	18	64	63	32	14	1	–
	17. Hawkers, Porters, Labourers, &c.	103,081	26·6	2,747	1,330	196	117	353	446	211	94	13	–
V.	INMATES OF WORKHOUSES.												
	18. Workhouse Inmates,	5,602	–	1,565	270	31	57	294	442	323	148	2	–

Printed image digitised by the University of Southampton Library Digitisation Unit

of the Persons whose Deaths were registered in the Dublin Registration Area during the **Year 1912** of Seven Periods of Life, and the Number from some of the Principal Causes of Death, also the Uncertified Deaths.

YEAR 1912 (52 WEEKS) OF DEATH.	Small-pox.	Measles.	Scarlet Fever	Whooping-cough.	Diphtheria	Dysentery	Tuberculous Disease. Phthisis	Tuberculous Disease. Other Forms.	Cancer	Convulsions.	Diseases of the Respiratory System. Pneumonia.	Diseases of the Respiratory System. Other	Diarrhœa and Enteritis at Ages under 2 years of age.	Diarrhœa, 2 years of age and upwards.	Violence	Other Causes	Number of Uncertified Deaths.
	–	288	55	94	110	4	1,008	673	470	268	808	1 100	235	15	185	3,598	278
	–	1	1	–	3	–	8	–	32	–	17	28	2	–	2	153	5
	–	18	3	4	27	2	193	43	120	16	113	121	18	1	33	748	30
	–	89	19	27	30	1	247	72	101	42	178	222	38	4	81	730	74
	–	205	37	57	53	1	374	155	135	148	438	455	122	8	111	1 348	169
	–	5	2	3	–	–	285	105	82	2	64	323	60	2	8	318	–
	–	–	1	–	2	–	5	–	23	–	11	25	2	–	2	110	5
	–	–	–	–	–	–	–	–	–	–	1	–	–	–	–	1	–
	–	1	–	–	1	–	1	–	9	–	5	4	–	–	–	42	–
	–	–	1	–	1	–	14	4	10	2	8	9	–	–	3	73	2
	–	3	1	1	8	–	27	8	21	4	37	24	4	–	3	267	5
	–	10	3	3	9	1	31	17	21	8	33	37	7	–	3	281	15
	–	5	2	–	3	1	31	14	38	3	35	31	2	1	13	209	8
	–	3	2	3	4	–	98	13	8	3	18	22	4		3	69	3
	–	20	8	7	9	1	37	20	26	3	60	61	12	3	3	158	32
	–	7	3	4	2	–	60	3	18	3	14	38	3	–	1	112	3
	–	8	–	4	9	–	13	6	10	3	18	17	3	–	2	45	3
	–	14	5	7	11	–	20	15	31	15	59	77	11	1	15	221	25
	–	1	–	2	3	–	18	3	4	3	7	17	3	–	4	53	3
	–	3	4	–	8	–	12	9	10	4	23	25	8	1	2	109	3
	–	8	2	2	3	–	48	18	13	8	27	25	10	–	3	189	12
	–	15	1	4	3	–	36	12	12	12	53	43	2	–	13	134	14
	–	177	30	51	36	1	278	116	94	125	333	302	66	7	84	943	138
	–	3	2	3	–	–	285	105	82	2	64	323	60	2	8	318	–

Printed image digitised by the University of Southampton Library Digitisation Unit

PRICES OF PROVISIONS, AND PAUPERISM.

The average price of the 4 lb. loaf (1st quality, delivered) in Dublin in the year 1912 was 6½*d.*, the average price in the year 1911 being 6*d.** Oatmeal (1st quality) averaged 15*s.* 2*d.* per cwt. in Dublin, the average price for 1911 being 13*s.* 8*d.*; the average prices of potatoes in Dublin ranged from 3*s.* 7*d.* to 4*s.* 2*d.* per cwt., as against 3*s.* 4*d.* to 3*s.* 11*d.* in 1911; and those of beef from 57*s.* 6*d.* to 64*s.* 6*d.*† per cwt., as compared with 54*s.* 6*d.* to 59*s.* 6*d.* in 1911.

TABLE XVII.—AVERAGE PRICES in DUBLIN OF BREAD, OATMEAL, POTATOES, and BEEF, during the years 1902–1912, and the AVERAGE NUMBER OF PERSONS IN IRELAND receiving IN-DOOR and OUT-DOOR RELIEF on Saturdays in those years; also the AVERAGE PRICES of PROVISIONS, and the AVERAGE NUMBER OF PERSONS in RECEIPT OF RELIEF during each quarter of the year 1912.

YEAR.	*Average* PRICES OF PROVISIONS.				PAUPERISM.	
	BREAD, 4 lb. Loaf.*	OATMEAL (Corn Exchange), per Cwt. (1st quality).	POTATOES (at Potato Market), per Cwt.	BEEF (at the Dublin Cattle Market), per Cwt.	*Average* NUMBER OF PERSONS RELIEVED.‡ In-door.	Out-door.
	d.	*s. d.*	*s. d.*	*s. d.*		
1902, ...	5½	14 10	2 8 to 3 5	55 6 to 59 6	43,132	57,921
1903, ...	5½	14 10	3 6 „ 4 3	53 6 „ 58 0	43,523	56,967
1904, ...	5¾	14 6	3 4 „ 4 1	49 6 „ 57 0	43,593	56,424
1905, ...	0	14 6	2 7 „ 3 2	48 6 „ 54 0	44,081	§57,916
1906, ...	5½	14 6	2 10 „ 3 3	50 6 „ 55 0	44,461	57,041
1907, ...	5¼	14 7	4 0 „ 4 6	52 0 „ 56 6	44,208	56,556
1908, ...	0	15 0	3 4 „ 3 10	51 6 „ 57 0	44,920	§56,870
1909, ...	6¼	14 4	2 8 „ 3 3	54 6 „ 59 6	42,875	55,705
1910, ...	0	13 11	3 3 „ 3 9	54 6 „ 61 0	41,623	54,659
1911, ...	6	13 8	3 4 „ 3 11	54 0 „ 50 6	38,465	39,459
1912, ...	6½	15 2	3 7 „ 4 2	57 0 „ 64 6†	37,651	40,168
1st Quarter, 1912,..	6	13 6	3 5 to 3 11	61 0 to 66 6	40,443	40,911
2nd „ „ ..	6½	15 0	3 4 „ 4 5	64 6 „ 69 6	37,184	40,355
3rd „ „ ..	6½	16 0	3 4 „ 3 9	— —	35,412	39,698
4th „ „ ..	6½	16 0	4 2 „ 4 7	46 6 „ 57 6	37,565	39,706

*Prices derived from returns received from Messrs. Bolands, Limited, and Messrs. Johnston, Mooney and O'Brien, Limited.

†Average prices of beef for three quarters. The markets were closed during the greater part of the quarter ended 28th September.

‡Compiled from Returns furnished by the Local Government Board.

§Not including those relieved by means of works devised for the relief of distress, viz.:—an average of 3,180 in First Quarter, 13,656 in Second Quarter and 2,048 in Third Quarter of 1905, and an average of 1,062 in First Quarter, 7,199 in Second Quarter, and 2,645 in Third Quarter of 1908.

It appears from the foregoing table that in the year 1905 the prices of beef were lowest, when the average ranged from 48*s.* 6*d.* to 54*s.* 6*d.* per cwt.; in the years 1902, 1903 and 1906 bread was cheapest, when the average price (1st quality delivered) was 5½*d.* per 4 lb. loaf. Oatmeal (1st quality) was cheapest in 1911, in which year the average price was 13*s.* 8*d.* per cwt.; and potatoes in 1905, when the average range of prices was from 2*s.* 7*d.* to 3*s.* 2*d.* per cwt. The highest price of bread was in the year 1912, when the 4 lb. loaf averaged 6½*d.*, and in the same year the price of oatmeal was highest, viz., 15*s.* 2*d.* per cwt. The highest rate for potatoes was from 4*s.* 0*d.* to 4*s.* 6*d.* per cwt. in 1907, and for beef from 55*s.* 6*d.* to 59*s.* 6*d.* per cwt. in 1902. For the three quarters of 1912, however, the price of beef ranged from 57*s.* 6*d.* to 64*s.* 6*d.*

I desire to express my thanks to the Commissioners of the Local Government Board for Ireland for having kindly furnished me with the returns contained in this Report relating to Pauperism in Ireland. It would appear from these returns (see Table XVII.) that the average number of workhouse inmates in Ireland on Saturdays during the year 1912 was 37,651, being 814 below the average for the preceding year; and that the average number of persons receiving out-door relief was 40,168, or, 709 above the the corresponding number for 1911.

Printed image digitised by the University of Southampton Library Digitisation Unit

THE WEATHER.

The information which follows and also that given on pages 151-173 is presented, as heretofore, through the kind permission of the Editors of the "Dublin Journal of Medical Science," having been extracted from returns of Meteorological Observations taken in the City of Dublin by Sir John W. Moore, M.A., M.D., D.P.H., DUB.; D.SC., OXON.; F.R.C.P.I., F.R.MET. SOC., D.L. Hon. Physician in Ordinary to His Majesty the King in Ireland; and published in the Journal during the years 1912-1913. The tables on pages 174-175 have also been compiled from Sir John Moore's observations.

The mean Atmospherical Pressure has been obtained from daily readings of the barometer at 9 A.M. and 9 P.M., corrected and reduced to 32° Fahrenheit at the mean sea level. The Mean Temperature values have been deduced from the daily maximal and minimal readings of the thermometer in the shade. The Rainfall is that measured daily at 9 A.M. A *rainy day* is one on which at least ·01 inch of rain falls within the twenty four hours from 9 A.M. to 9 A.M.

The *Mean Height of the Barometer* during the year 1912 was 29·859 inches. The highest observed reading was 30·636 inches at 9 P.M. on October 4th. The lowest observed reading was 28·714 inches, at 4 P.M. on February 8th. The extreme range of atmospherical pressure was 1·922 inches, as compared with 2·072 inches in 1911.

The *Mean Temperature* of the air for the year was 49·8°. The highest reading was 73·1° on July 15th, and the lowest reading was 23·8° on February 3rd. The average mean temperature for the years 1892-1911, was 50·1°.

Rain fell on 208 days, including snow or sleet on 7 days and hail on 15 days. The average annual number of rainy days in the years 1892-1911, was 199·3. The total rainfall measured 27·649 inches, compared with an average of 27·296 inches in the twenty years, 1892-1911. During the first half of 1912 (January to June, inclusive) the rainfall was 13·756 inches on 110 days; during the second half (July to December inclusive) 13·893 inches fell on 98 days.

Before concluding I wish to express my appreciation of the valuable assistance rendered in the preparation of this Report by Dr. Ninian M. Falkiner, Superintendent of the Statistics Branch of this Department.

Under his supervision the tabulation of the several entries in the Registers has been conducted and the classification made with the utmost care and skill.

I have the honour to be,

Your Excellency's faithful Servant,

WILLIAM J. THOMPSON,
Registrar-General.

GENERAL REGISTER OFFICE,
CHARLEMONT HOUSE,
DUBLIN, 26*th June*, 1913

Printed image digitised by the University of Southampton Library Digitisation Unit

DIAGRAM No. 1.—Showing the respective rates per 1,000 of the Population represented by the number of Marriages, Births, and Deaths, registered in Ireland, in each of the Twenty Years, 1893-1912, and by the number of Emigrants enumerated in the same years

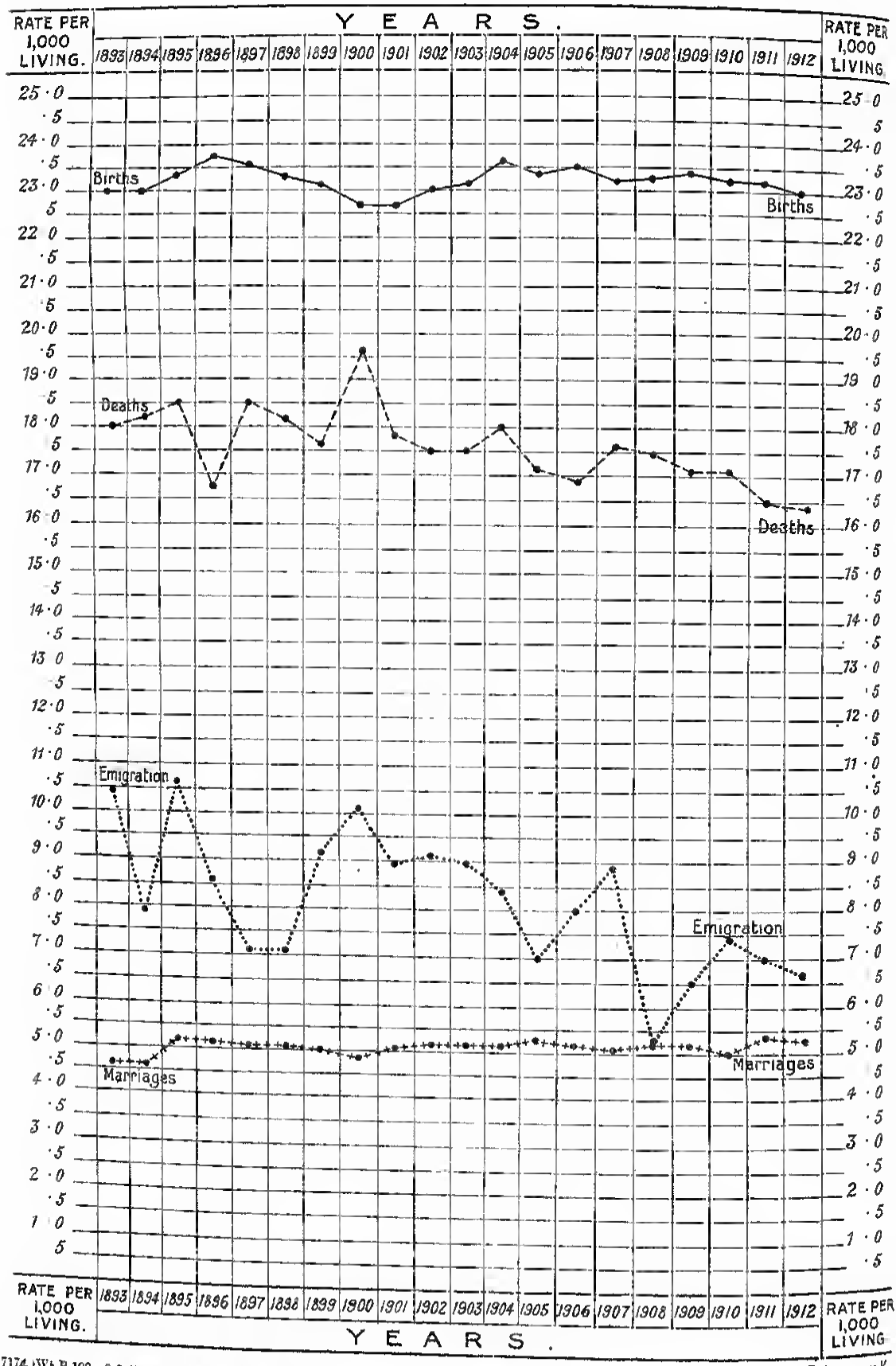

(7174.)Wt.P.199—5.3.12 875.7/13 A.T.&Co. Ltd.

To face page V

Printed image digitised by the University of Southampton Library Digitisation Unit

DIAGRAM No. 2—Mortality from Twenty-two of the Principal Causes of Death in Ireland, in the year 1912.

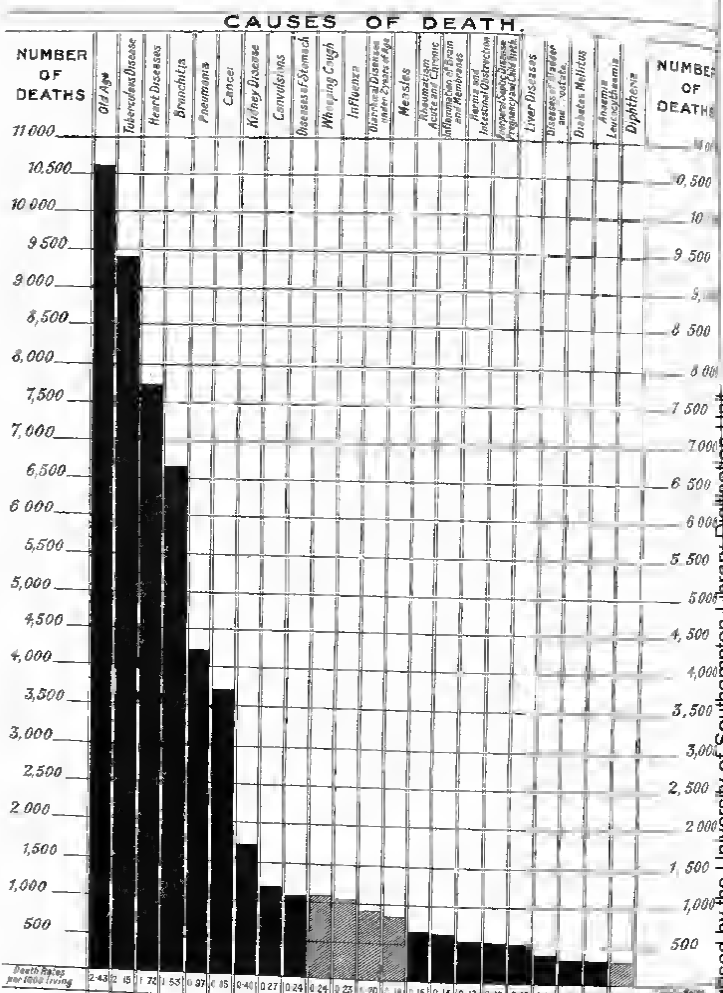

Digitised by the University of Southampton Library Digitisation Unit

SCARLET FEVER.

DIAGRAM No. 3.—Showing the Death rate in Ireland as compared with England and Scotland, during each of the forty-nine years 1864-1912.

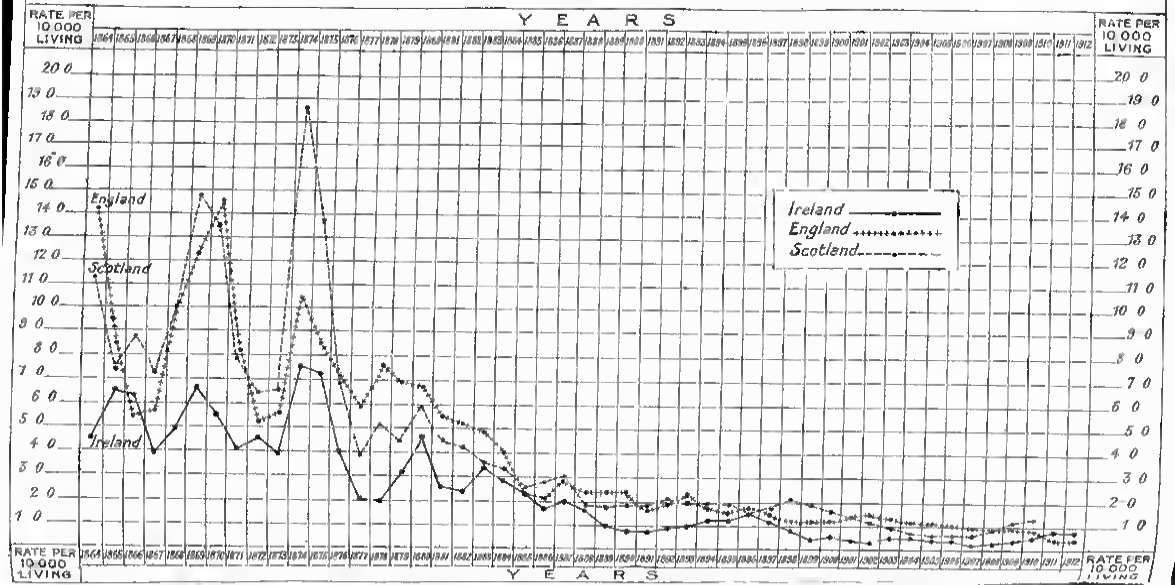

Printed image digitised by the University of Southampton Library Digitisation Unit

TUBERCULOSIS.

DIAGRAM No. 4.—Showing the Death-rate in Ireland, as compared with England and Scotland, during each of the forty-nine years 1864-1912.

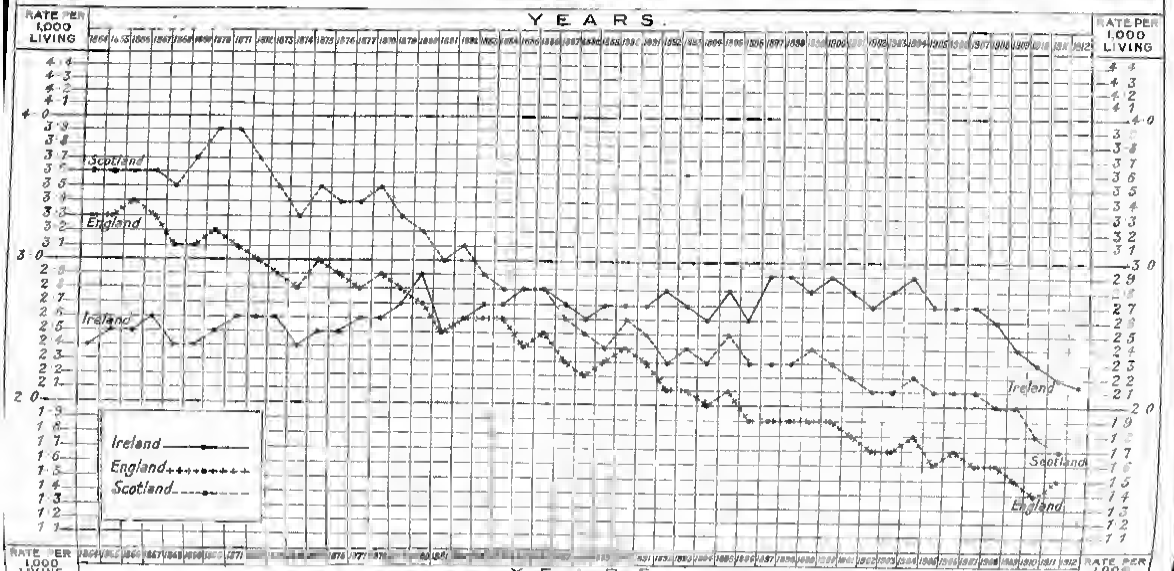

Printed image digitised by the University of Southampton Library Digitisation Unit

DIAGRAM No. 5.—Showing the Proportion of Deaths from All Forms of Tuberculous Disease of Males and Females registered in Ireland at each age-period, per 1,000 living at those ages, during the year 1912.

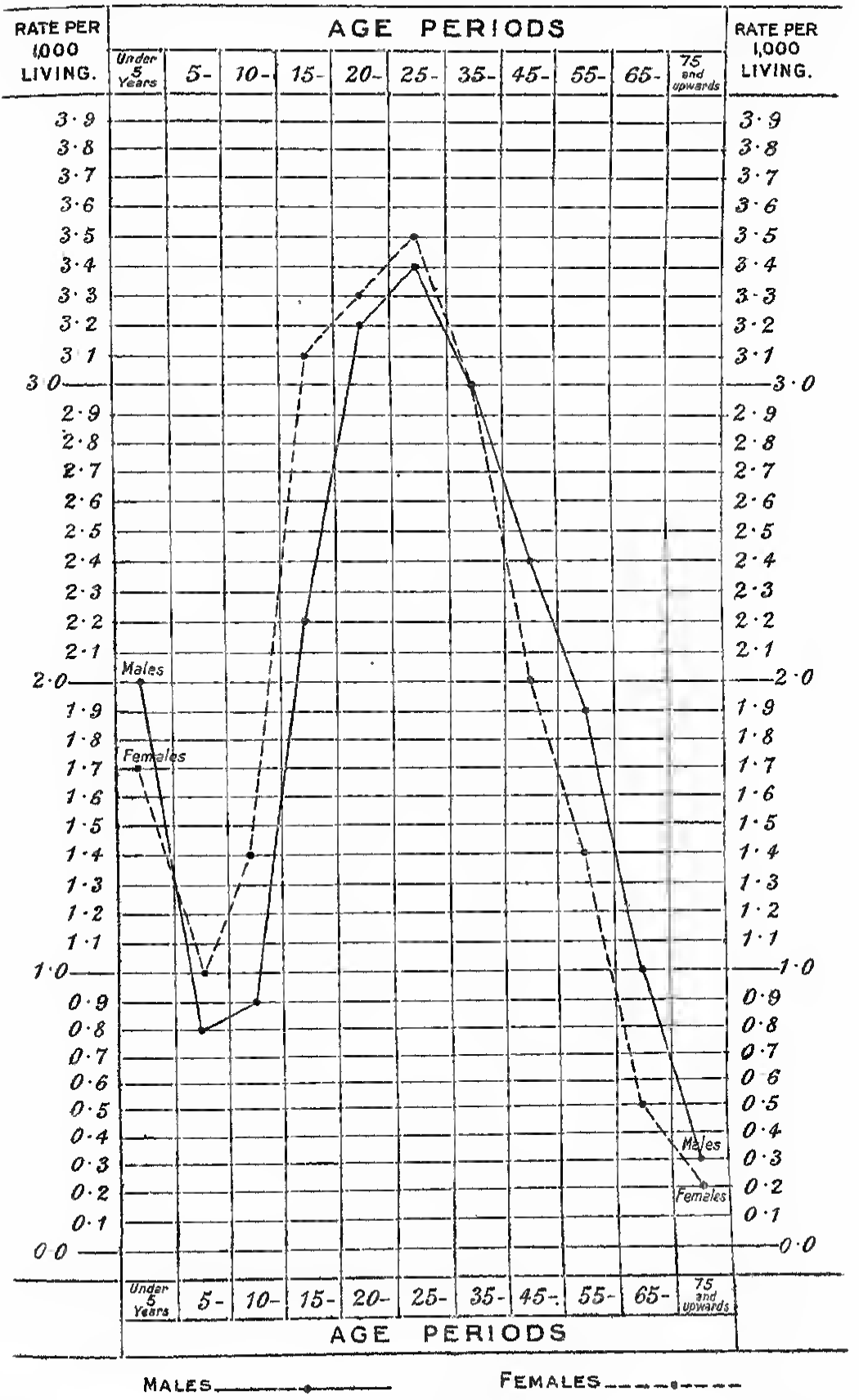

To face page XXVIII.

(7174.)W.P.199—8 8 12 875.7/13.A.T.&Co.,Ltd.

Printed image digitised by the University of Southampton Library Digitisation Unit

INFANT MORTALITY.

Map showing the number of deaths of
INFANTS UNDER ONE YEAR OF AGE
per 1,000 Births registered in each county in Ireland during the Year 1912.

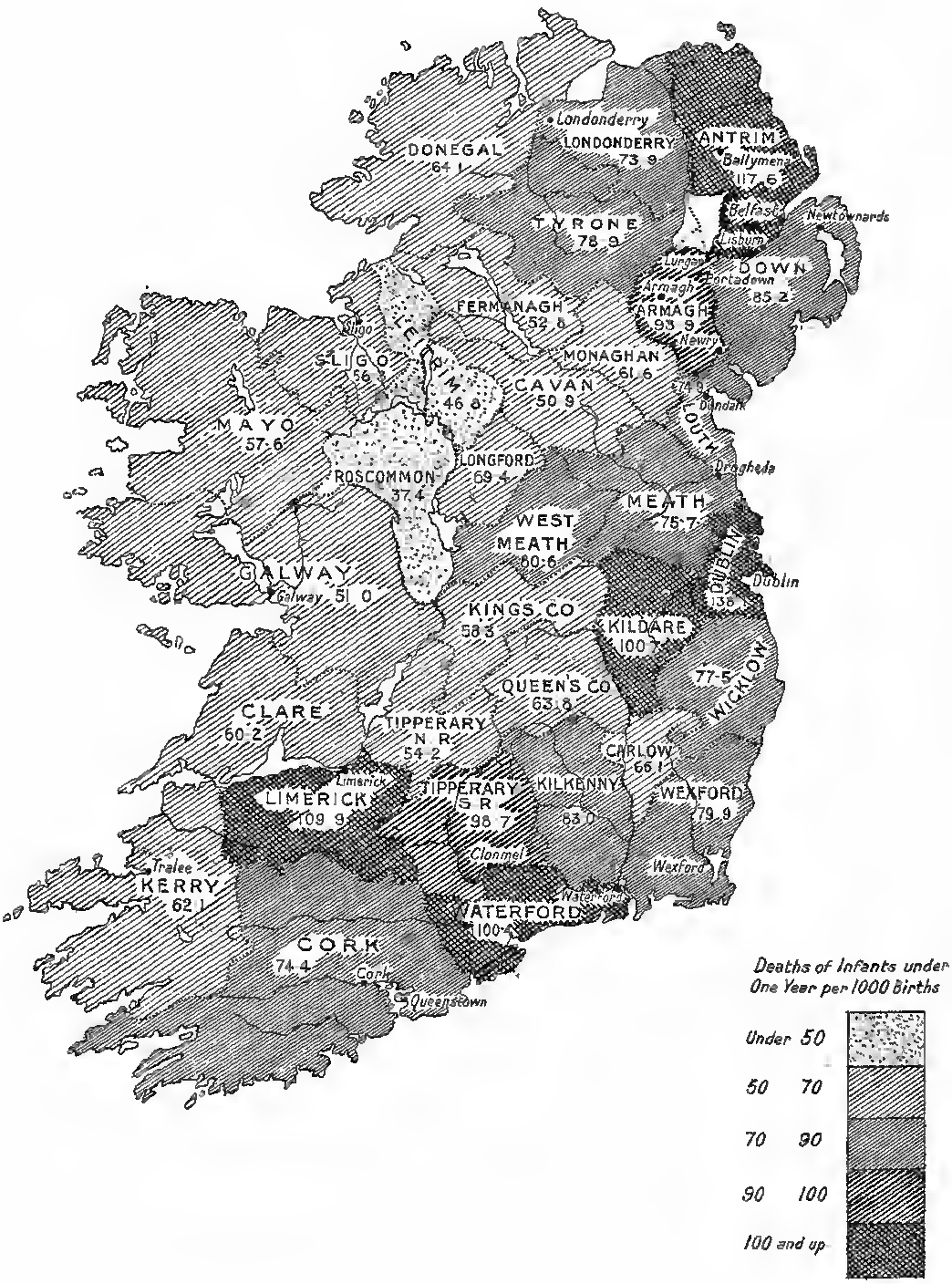

(7174.) Wt. P. 199—3.8.12. 875.7/13. A.T.&Co., Ltd.

To face page xxxix.

Printed image digitised by the University of Southampton Library Digitisation Unit

ANNUAL ABSTRACTS

OF

MARRIAGES, BIRTHS AND DEATHS,

1912.

G

Pnnted image digitised by the University of Southampton Library Digitisation Unit

MARRIAGES, BIRTHS and DEATHS in each Province and County in Ireland registered in the year 1912.

PROVINCES AND COUNTIES.	Area in Statute Acres, exclusive of the larger Rivers, Lakes, and Tidewaye.	Population, 1911.	TOTAL. Marriages.	TOTAL. Births.	TOTAL. Deaths.	Births. Including Illegitimate Births. Males.	Births. Including Illegitimate Births. Females.	Births. Illegitimate Births. Males.	Births. Illegitimate Births. Females.	Deaths. Males.	Deaths. Females.	Excess of Births over Deaths.
IRELAND, ..	20,371,125	4,390,219	23,283	101,035	72,187	51,700	49,333	1,422	1,425	35,666	36,261	28,848
PROVINCES.												
No. I. **LEINSTER,** ..	4,647,731	1,162,044	6,632	26,991	20,946	13,628	13,163	382	403	10,616	10,330	6,045
II. **MUNSTER,** .	5,663,557	1,035,405	4,985	23,136	15,857	11,656	11,240	265	267	8,034	7,823	7,336
III. **ULSTER,**	5,331,626	1,681,698	6,074	37,403	26,534	16,092	18,311	736	698	13,033	13,803	10,468
IV. **CONNAUGHT,** ..	4,226,211	610,934	2,562	13,445	8,450	6,324	6,621	39	52	4,297	4,153	4,995
I.—PROVINCE OF LEINSTER.—MARRIAGES, BIRTHS AND DEATHS, 1912—COUNTIES.												
1 CARLOW, ..	221,485	36,259	174	771	615	407	364	13	14	304	311	155
2 DUBLIN, ..	218,873	172,394	360	2,689	2,656	1,560	1,430	17	27	1,287	1,360	624
3 DUBLIN CO. BOROUGH,	7,811	304,802	2,424	6,553	7,206	4,872	4,637	183	184	3,635	3,571	2,353
4 KILDARE, ..	218,645	66,027	306	1,520	951	788	732	16	22	494	457	569
5 KILKENNY, ..	508,458	74,062	354	1,591	1,323	838	752	17	27	664	659	268
6 KING'S, ...	483,263	56,932	288	1,132	919	685	547	8	3	491	428	213
7 LONGFORD, ..	257,770	45,520	238	873	705	441	438	3	6	346	359	174
8 LOUTH, ...	202,181	63,585	285	1,481	1,005	768	713	22	21	514	491	475
9 MEATH, ...	577,735	65,061	296	1,348	1,036	714	584	17	10	565	471	312
10 QUEEN'S, ..	424,838	54,629	223	1,112	900	560	552	4	6	452	448	212
11 WESTMEATH, ..	434,665	53,986	294	1,223	951	641	588	20	12	490	461	273
12 WEXFORD, ..	580,050	102,273	475	2,216	1,708	1,076	1,139	44	56	876	802	447
13 WICKLOW, ..	490,657	60,711	295	1,174	911	637	537	18	15	408	413	263
II.—PROVINCE OF MUNSTER.—MARRIAGES, BIRTHS AND DEATHS, 1912—COUNTIES.												
14 CLARE, ...	788,337	104,232	366	2,075	1,442	1,080	995	14	16	761	681	633
15 CORK CO. AND CO. BOROUGH,	1,843,718	352,104	1,056	8,780	6,009	4,496	4,293	88	93	3,002	3,007	2,780
16 KERRY, ...	1,161,752	159,661	899	3,751	1,048	1,083	1,768	30	23	1,021	927	1,803
17 LIMERICK CO. AND CO. BOROUGH,	668,659	143,066	782	3,458	2,556	1,791	1,607	58	43	1,278	1,277	602
18 TIPPERARY, N.R.,	403,250	62,881	352	1,274	930	550	618	13	8	477	453	344
19 TIPPERARY, S.R.,	558,038	69,552	400	2,006	1,527	907	1,009	34	46	778	748	479
20 WATERFORD CO. AND CO. BOROUGH,	454,489	83,965	400	1,343	1,445	953	890	28	30	716	726	398
III.—PROVINCE OF ULSTER.—MARRIAGES, BIRTHS AND DEATHS, 1912—COUNTIES.												
21 ANTRIM, ..	702,655	193,864	1,023	4,391	3,168	2,270	2,112	138	117	1,536	1,626	1,223
22 ARMAGH, ..	312,773	120,231	634	2,706	2,251	1,351	1,355	41	54	1,065	1,186	455
23 BELFAST CO. BOROUGH,	14,937	386,947	6,008	11,036	7,121	5,507	5,436	247	229	3,482	3,638	3,915
24 CAVAN, ...	467,025	61,173	536	1,867	1,202	936	928	17	16	626	666	575
25 DONEGAL, ..	1,163,041	168,537	725	3,774	2,654	1,904	1,870	34	41	1,260	1,364	1,120
26 DOWN, ...	608,861	204,303	1,003	4,542	3,318	2,317	2,225	88	91	1,555	1,763	1,224
27 FERMANAGH, ..	417,612	61,836	234	1,288	884	656	632	13	12	489	405	304
28 LONDONDERRY, CO. AND CO. BOROUGH,	515,269	140,625	787	3,181	2,342	1,664	1,517	70	60	1,106	1,236	830
29 MONAGHAN, ..	318,900	71,455	344	1,461	1,200	759	702	11	15	641	649	171
30 TYRONE, ..	776,563	142,565	720	3,157	2,514	1,626	1,531	74	68	1,240	1,268	443
IV.—PROVINCE OF CONNAUGHT.—MARRIAGES, BIRTHS AND DEATHS, 1912—COUNTIES.												
31 GALWAY, ..	1,467,850	182,224	723	4,114	2,503	2,073	2,036	11	21	1,304	1,199	1,411
32 LEITRIM, ..	375,510	63,582	311	1,238	870	633	605	2	7	418	452	366
33 MAYO, ...	1,333,356	192,177	770	4,615	2,993	2,326	2,288	14	11	1,332	1,271	2,012
34 ROSCOMMON, .	608,290	93,856	448	1,782	1,309	905	887	3	8	662	647	483
35 SLIGO, ...	442,205	76,045	340	1,686	1,165	882	804	0	5	581	584	521

Printed image digitised by the University of Southampton Library Digitisation Unit

MARRIAGES, BIRTHS and DEATHS *registered* in the Year 1912

I.—PROVINCE OF LEINSTER.—MARRIAGES, BIRTHS AND DEATHS, 1912.

SUPERINTENDENT REGISTRARS' DISTRICTS, ARRANGED BY COUNTIES.*

Wherever the minus sign (—) is prefixed to the numbers given in the column headed "Excess of Births over Deaths," it denotes that the births, instead of exceeding the deaths, were, in fact, *less than the deaths* to the extent stated.

No.	SUPERINTENDENT REGISTRARS DISTRICTS.	AREA in Statute Acres.	Population, 1911.	TOTAL. MARRIAGES.	TOTAL. BIRTHS.	TOTAL. DEATHS.	BIRTHS. Including Illegitimate Births. Males.	BIRTHS. Including Illegitimate Births. Females.	BIRTHS. Illegitimate Births. Males.	BIRTHS. Illegitimate Births. Females.	DEATHS. Males.	DEATHS. Females.	Excess of Births over Deaths.
	1. Carlow Co.												
1	BALTINGLASS, part of,	33,404	4,324	11	82	72	37	45	1	3	36	37	9
2	CARLOW, part of,	102,968	28,695	146	619	485	330	289	12	11	237	246	138
3	NEW ROSS, part of,	25,113	3,233	17	70	69	40	30	–	–	31	28	11
	2. Dublin Co.												
4	BALROTHERY,	34,072	10,232	92	367	337	183	184	3	7	170	167	30
5	CELBRIDGE, part of,	26,237	9,175	37	108	99	59	49	–	1	37	26	45
6	DUBLIN, NORTH, part of.	36,276	18,011	71	272	176	134	138	–	2	92	84	96
7	DUBLIN, SOUTH, part of.	45,294	93,383	335	1,432	1,304	707	715	3	4	341	723	38
8	RATHDOWN, part of,	26,095	40,303	264	811	716	417	394	11	13	347	369	95
	3. Dublin Co. Borough.												
9	DUBLIN, NORTH, part of.	4,815	161,351	1,283	5,323	3,509	2,667	2,656	72	92	1,729	1,776	1,818
10	DUBLIN, SOUTH, part of.	3,093	143,251	1,141	4,233	3,701	2,205	2,031	111	92	1,906	1,795	535
	4. Kildare Co.												
11	ATHY, part of, ..	113,286	15,718	69	406	235	223	186	7	12	141	94	171
12	BALTINGLASS, part of.	17,175	1,843	13	37	23	20	17	–	–	14	9	14
13	CELBRIDGE, part of.	93,701	6,988	27	179	143	98	81	1	2	72	71	33
14	EDENDERRY, part of.	30,419	5,192	20	116	87	58	58	1	1	41	46	29
15	NAAS, part of, .	165,064	34,881	177	782	493	383	393	7	7	236	237	313
	5. Kilkenny Co.												
16	CALLAN, part of,	62,167	7,826	38	192	150	96	84	1	3	68	82	42
17	CARRICK-ON-SUIR, part of	32,096	4,178	9	76	51	42	34	2	1	25	26	25
18	CASTLECOMER, ..	37,368	9,677	44	243	188	124	113	4	6	34	34	95
19	KILKENNY, ..	110,983	23,001	121	457	413	297	220	7	6	223	190	44
20	NEW ROSS, part of,	28,321	3,206	8	50	41	27	29	1	–	20	21	10
21	THOMASTOWN, ..	107,941	12,594	56	231	233	134	117	1	3	116	126	12
22	URLINGFORD, part of.	93,001	9,046	30	127	97	73	34	1	2	47	30	30
23	WATERFORD, part of.	57,677	9,076	60	183	144	104	85	–	1	74	70	45
	6. King's Co.												
24	BIRR, part of, ..	193,244	21,404	111	417	325	213	204	1	2	172	153	32
25	EDENDERRY, part of.	81,061	7,041	23	149	145	78	67	–	2	87	38	1
26	MOUNTMELLICK, part of.	24,548	2,750	14	60	52	90	80	–	–	26	28	8
27	ROSCREA, part of,	65,589	5,437	19	105	75	31	54	2	–	41	34	30
28	TULLAMORE, part of.	138,845	19,840	121	404	322	212	193	3	4	165	157	82
	7. Longford Co.												
29	BALLYMAHON, part of.	69,783	8,684	36	167	143	87	80	1	1	71	72	24
30	GRANARD, part of,	77,964	14,012	66	271	229	135	136	1	6	104	125	42
31	LONGFORD, ..	110,073	21,124	139	441	383	210	222	1	2	171	162	108
	8. Louth Co.												
32	ARDEE, part of, ..	65,909	10,924	66	222	158	103	114	3	10	89	69	64
33	DROGHEDA, part of,	41,858	18,612	113	416	287	214	202	8	3	142	146	129
34	DUNDALK,	94,414	33,320	147	843	560	446	397	11	6	283	277	283

*The Superintendent Registrars' Districts, 138 in number, are conterminate with the Poor Law Unions of the same names. For the total numbers in each of those Unions which extend into more than one County and for the Index numbers of those Unions in the Abstract, see pages 3–11.

Printed image digitised by the University of Southampton Library Digitisation Unit

I.—PROVINCE OF LEINSTER.—MARRIAGES, BIRTHS AND DEATHS, 1912.

SUPERINTENDENT REGISTRARS' DISTRICTS, by counties.—*continued.*

No.	SUPERINTENDENT REGISTRARS DISTRICTS.	AREA in Statute Acres.	Population, 1911.	TOTAL. MARRIAGES.	TOTAL. BIRTHS	TOTAL. DEATHS.	BIRTHS. Including Illegitimate Births. Males.	BIRTHS. Including Illegitimate Births. Females.	BIRTHS. Illegitimate Births. Males.	BIRTHS. Illegitimate Births. Females.	DEATHS. Males.	DEATHS. Females.	Excess of Births over Deaths.
	9. Meath Co.												
35	ARDEE, part of, ..	30,309	2,857	7	59	39	32	27	–	1	26	13	20
36	DROGHEDA, part of,	57,149	6,167	23	114	72	54	60	–	–	36	36	42
37	DUNSHAUGHLIN,	100,922	8,085	40	185	128	87	68	4	2	66	62	27
38	EDENDERRY, part of.	21,014	1,966	12	47	94	23	24	–	–	12	22	13
39	KELLS, ..	105,426	13,271	72	276	174	142	194	2	1	100	74	102
40	NAVAN, ..	94,474	14,330	56	310	239	169	141	6	1	128	111	71
41	OLDCASTLE, part of,	44,122	5,174	27	96	117	55	41	3	3	66	51	—21
42	TRIM, ...	110,520	13,241	57	291	233	152	160	2	2	131	102	58
	10. Queen's Co.												
43	ABBEYLEIX, ..	127,009	15,936	75	305	251	157	178	–	2	127	124	84
44	ATHY, part of, ..	48,037	6,691	14	101	71	60	71	–	1	41	30	60
45	CARLOW, part of,	37,030	4,215	16	95	97	50	46	–	–	24	35	25
46	MOUNTMELLICK,	176,160	25,186	106	604	406	270	254	4	3	241	226	35
47	ROSCREA, part of,	63,602	3,712	13	57	60	34	23	–	–	19	39	2
	11. Westmeath Co.												
48	ATHLONE, part of,	66,314	16,622	100	360	270	175	194	7	2	145	128	90
49	BALLYMAHON, part of.	30,409	9,069	21	46	49	26	22	–	–	29	20	—1
50	DELVIN, ..	74,328	7,804	36	144	113	92	92	5	5	55	58	31
51	GRANARD, part of,	95,463	9,391	9	67	54	35	32	1	–	31	23	15
52	MULLINGAR, ..	206,601	20,756	115	509	439	308	297	7	5	222	217	126
53	TULLAMORE, part of	13,560	2,092	14	30	23	15	21	–	–	6	15	15
	12. Wexford Co.												
54	ENNISCORTHY, ..	193,396	21,304	145	675	628	331	344	10	17	256	270	147
55	GOREY, ..	160,100	16,095	69	320	253	151	178	0	5	121	132	76
56	NEW ROSS, part of,	124,308	22,183	108	470	440	244	220	12	16	220	226	54
57	WEXFORD, ..	163,047	32,691	159	741	541	350	391	11	18	277	264	260
	13. Wicklow Co.												
58	BALTINGLASS, part of.	103,806	8,936	54	198	100	78	60	2	3	100	80	—2
59	NAAS, part of, ..	51,087	6,105	8	94	47	90	24	–	–	27	20	7
60	RATHDOWN, part of,	34,503	13,141	67	239	160	190	103	2	2	61	79	73
61	RATHDRUM, .	227,487	26,512	119	560	421	303	257	12	6	219	202	155
62	SHILLELAGH, ..	69,074	8,619	47	109	123	96	73	2	4	71	52	46

II.—PROVINCE OF MUNSTER.—MARRIAGES, BIRTHS AND DEATHS, 1912.

SUPERINTENDENT REGISTRARS' DISTRICTS, by counties.

	14. Clare Co.												
63	BALLYVAGHAN,	71,656	3,051	12	71	46	40	31	–	1	20	26	29
64	CORROFIN, ..	61,362	4,483	17	39	58	48	41	–	–	34	24	31
65	ENNIS, ..	113,639	19,523	77	413	255	223	190	6	1	136	149	129
66	ENNISTIMON, ..	99,619	10,882	41	315	210	161	164	2	5	120	90	105
67	KILLADYSERT, ..	63,618	8,216	27	160	121	91	90	1	–	68	53	59
68	KILRUSH, .	137,501	25,547	126	505	374	256	252	3	5	191	183	131
69	LIMERICK, part of,	98,859	7,138	33	140	95	69	71	1	1	41	44	55
70	SCARRIFF, ..	173,061	16,092	61	302	293	205	167	1	3	151	112	65

Printed image digitised by the University of Southampton Library Digitisation Unit

II.—PROVINCE OF MUNSTER.—MARRIAGES, BIRTHS AND DEATHS, 1912.

SUPERINTENDENT REGISTRARS' DISTRICTS, by counties.—*continued.*

SUPERINTENDENT REGISTRARS' DISTRICTS.	AREA in Statute Acres.	Population, 1911.	TOTAL.			BIRTHS.				DEATHS.		Excess of Births over Deaths.
						Including Illegitimate Births.		Illegitimate Births.				
			MARRIAGES.	BIRTHS.	DEATHS.	Males.	Females.	Males.	Females.	Males.	Females.	
15. Cork Co. and Co. Borough.												
No. 71 BANDON, ..	101,483	16,888	81	358	212	170	188	2	2	110	102	146
72 BANTRY, ..	107,285	12,733	56	274	144	159	135	1	1	84	60	130
73 CASTLETOWN, ..	74,320	10,393	42	277	122	148	129	1	-	57	65	155
74 CLONAKILTY, ..	81,015	17,028	86	385	273	204	181	2	2	125	148	112
75 CORK, ...	170,621	164,458	818	3,114	2,448	1,583	1,521	45	43	1,197	1,251	666
76 DUNMANWAY, ..	103,921	12,273	38	299	152	150	148	-	1	92	60	147
77 FERMOY, ..	148,361	22,833	115	508	307	262	240	3	6	158	149	201
78 KANTURK, ..	185,657	22,268	127	529	326	250	259	2	4	145	175	209
79 KILMALLOCK, part of,	18,388	8,990	13	101	68	54	47	-	-	34	32	36
80 KINSALE, ..	80,160	15,881	72	275	224	146	120	1	2	116	108	51
81 MACROOM, ..	179,154	21,418	91	477	261	248	228	4	2	135	126	218
82 MALLOW, ..	148,715	21,216	82	487	287	248	239	7	5	153	144	190
83 MIDDLETON, ..	109,383	13,622	99	396	268	200	190	6	8	138	130	128
84 MILLSTREET, ..	74,939	10,180	40	262	144	148	114	6	2	70	74	118
85 MITCHELSTOWN, part of,	48,403	8,552	34	222	151	114	108	3	8	70	72	71
86 SKIBBEREEN, ..	115,389	23,470	60	469	308	241	228	-	3	158	150	161
87 SKULL, ...	57,692	8,645	36	158	122	82	77	1	-	59	63	37
88 YOUGHAL, part of,	36,960	9,841	38	197	188	88	109	4	4	90	98	8
16. Kerry Co.												
89 CAHERSIVEEN, ..	168,150	20,785	100	502	224	278	224	1	-	117	107	278
90 DINGLE, ..	126,458	17,804	98	425	177	229	194	2	1	92	85	248
91 KENMARE, ..	198,416	13,212	58	290	120	144	146	1	1	64	56	170
92 KILLARNEY, ..	251,430	65,986	165	811	478	420	391	8	6	257	221	333
93 LISTOWEL, part of,	165,504	30,221	134	731	458	382	349	10	7	230	228	273
94 TRALEE, ..	221,816	41,983	172	982	461	520	462	7	8	261	230	501
17. Limerick Co. and Co. Borough.												
95 CROOM, ...	83,868	10,372	39	221	170	118	103	6	1	87	83	51
96 KILMALLOCK, part of,	125,781	20,806	97	538	358	283	248	16	11	197	161	180
97 LIMERICK, part of,	108,552	53,775	380	1,440	1,196	723	717	20	18	578	617	244
98 LISTOWEL, part of,	24,978	4,019	8	104	51	52	52	-	-	25	26	53
99 MITCHELSTOWN, part of,	38,560	5,045	13	83	71	49	40	1	-	36	35	12
100 NEWCASTLE, ..	143,843	28,594	121	601	365	312	288	10	6	174	191	230
101 RATHKEALE, ..	102,525	18,663	64	291	241	158	132	5	5	119	122	50
102 TIPPERARY, part of,	85,659	9,598	44	174	104	88	85	2	1	62	42	70
18. Tipperary Co. N.R.												
103 BIRR, part of, ..	27,467	1,883	5	36	15	15	21	-	-	8	10	21
104 BORRISOKANE, ..	82,170	7,853	38	164	121	86	78	5	-	61	60	43
105 NENAGH, ..	188,890	23,036	127	459	324	238	218	4	6	167	157	132
106 ROSCREA, part of,	57,541	7,652	44	146	138	69	80	1	-	70	68	8
107 THURLES, ..	142,659	22,455	158	473	332	251	221	8	2	174	158	140
19. Tipperary Co. S.R.												
108 CALLAN, part of,	41,904	5,241	23	125	65	58	67	3	1	25	40	60
109 CARRICK-ON-SUIR, part of,	26,121	7,655	86	193	168	85	98	7	10	84	64	25
110 CASHEL, ..	159,188	18,501	87	431	295	225	200	3	5	168	137	150
111 CLOGHEEN, ..	117,415	14,737	61	307	234	166	141	5	10	122	112	73
112 CLONMEL, part of,	47,305	15,012	77	325	392	155	170	0	5	103	149	—7
113 TIPPERARY, part of,	144,418	24,668	111	553	400	268	281	10	13	209	191	159
114 URLINGFORD, part of,	24,689	2,738	3	66	33	30	36	-	1	17	16	33

Printed image digitised by the University of Southampton Library Digitisation Unit

II.—PROVINCE OF MUNSTER.—MARRIAGES, BIRTHS AND DEATHS, 1912.

SUPERINTENDENT REGISTRARS' DISTRICTS, by counties.—*continued.*

No.	SUPERINTENDENT REGISTRARS' DISTRICTS.	AREA in Statute Acres.	Population, 1911.	TOTAL MARRIAGES.	TOTAL BIRTHS.	TOTAL DEATHS.	BIRTHS Including Illegitimate Births. Males.	BIRTHS Including Illegitimate Births. Females.	BIRTHS Illegitimate Births. Males.	BIRTHS Illegitimate Births. Females.	DEATHS. Males.	DEATHS. Females.	Excess of Births over Deaths
	20. Waterford Co. and Co. Borough.												
115	CARRICK-ON-SUIR, part of	34,499	4,894	25	109	70	54	55	2	–	30	40	35
116	CLONMEL, part of,	40,472	9,280	12	67	43	35	32	1	1	23	20	24
117	DUNGARVAN, ..	34,214	14,236	66	303	222	144	150	8	9	111	111	81
118	KILMACTHOMAS,	34,592	8,830	20	142	107	71	71	1	3	42	65	35
119	LISMORE, ..	97,179	12,000	68	229	226	118	111	3	3	118	108	3
120	WATERFORD, part of,	30,378	38,616	185	610	718	481	429	13	21	359	357	154
121	YOUGHAL, part of,	34,155	4,101	18	83	61	50	33	–	–	33	28	22

III.—PROVINCE OF ULSTER.—MARRIAGES, BIRTHS AND DEATHS 1912

SUPERINTENDENT REGISTRARS' DISTRICTS, by counties.

	21. Antrim Co.												
122	ANTRIM, ..	117,225	30,050	139	667	495	335	332	21	22	226	299	172
123	BALLYCASTLE, ..	102,943	12,193	92	250	200	140	110	2	4	104	96	50
124	BALLYMENA, ..	161,301	48,415	256	1,083	751	568	521	36	25	362	389	332
125	BALLYMONEY, ..	121,314	27,156	146	615	438	314	301	30	25	208	230	177
126	BELFAST, part of,	22,112	12,361	69	282	204	137	145	2	4	136	128	18
127	LARNE, ...	118,040	34,414	180	950	524	447	403	31	17	256	268	329
128	LISBURN, part of,	47,709	26,258	166	577	442	304	273	15	18	224	218	135
129	LURGAN, part of,	12,314	3,018	9	61	54	34	27	1	2	23	31	7
	22. Armagh Co.												
130	ARMAGH, ..	146,824	44,100	218	842	819	473	469	13	10	403	415	124
131	BANBRIDGE, part of	18,007	9,750	28	110	107	51	60	1	3	56	51	9
132	CASTLEBLAYNEY, part of,	90,799	9,441	53	207	151	91	110	1	4	65	85	59
133	LURGAN, part of,	40,348	40,041	247	1,004	710	513	491	10	20	327	389	283
134	NEWRY, part of,	79,006	20,050	90	443	459	223	220	10	17	214	245	—16
	23. Belfast Co. Borough.												
135	BELFAST, part of,	14,937	386,947	3,008	11,036	7,121	5,597	5,430	247	220	3,482	3,919	3,915
	24. Cavan Co.												
136	BAILIEBOROUGH,	71,902	14,757	85	321	250	164	157	3	4	127	120	95
137	BAWNBOY, part of,	61,608	8,944	62	190	103	81	99	–	–	53	50	77
138	CAVAN, ..	101,074	34,573	172	704	604	349	355	7	6	235	266	200
139	COOTEHILL, part of,	69,382	14,486	70	263	211	135	128	9	9	103	108	52
140	ENNISKILLEN, part of	40,507	4,913	27	104	54	53	51	–	–	24	30	30
141	GRANARD, part of,	20,261	4,497	37	95	40	52	43	1	–	21	14	55
142	OLDCASTLE, part of,	41,821	9,080	53	200	124	105	95	1	3	63	61	70
	25. Donegal Co.												
143	BALLYSHANNON, part of.	41,627	9,888	31	203	179	106	94	1	0	83	96	24
144	DONEGAL, ..	190,445	19,916	94	418	350	211	207	–	5	164	180	68
145	DUNFANAGHY, ..	126,185	16,471	59	361	208	194	197	2	4	90	109	183
146	GLENTIES, ..	268,498	32,800	137	746	445	246	400	7	4	182	263	301
147	INISHOWEN, ..	150,040	27,576	131	650	456	338	312	3	6	232	224	194
148	LETTERKENNY,	101,268	12,159	42	236	216	123	116	0	2	110	106	23
149	LONDONDERRY, part of.	50,126	8,135	46	184	121	83	101	2	4	92	59	63
150	MILLFORD, ..	112,088	19,393	72	385	397	204	181	0	2	189	132	89
151	STRABANE, part of,	53,130	10,332	43	243	108	122	121	0	3	80	76	75
152	STRANORLAR, ..	121,259	13,171	97	315	314	174	141	3	5	104	110	101

Printed image digitised by the University of Southampton Library Digitisation Unit

III.—PROVINCE OF ULSTER.—MARRIAGES, BIRTHS AND DEATHS, 1912.

SUPERINTENDENT REGISTRARS' DISTRICTS, by counties.—*continued.*

No.	SUPERINTENDENT REGISTRARS' DISTRICTS.	AREA in Statute Acres.	Population, 1911.	TOTAL MARRIAGES.	TOTAL BIRTHS.	TOTAL DEATHS.	BIRTHS. Including Illegitimate Births. Males.	BIRTHS. Including Illegitimate Births. Females.	BIRTHS. Illegitimate Births. Males.	BIRTHS. Illegitimate Births. Females.	DEATHS. Males.	DEATHS. Females.	Excess of Births over Deaths
	26. Down Co.												
153	BANBRIDGE, part of,	107,198	34,381	186	743	568	373	370	17	18	278	290	181
154	BELFAST, part of,	12,603	6,245	39	176	96	100	76	2	–	51	48	80
155	DOWNPATRICK,	148,114	39,166	158	878	698	435	443	12	20	316	374	185
156	KILKEEL, ..	81,654	13,077	96	400	286	203	197	8	4	126	160	114
157	LISBURN, part of,..	71,361	20,070	103	365	357	167	198	5	3	190	167	38
158	LURGAN, part of,..	27,260	10,050	38	223	177	119	104	1	3	82	95	46
159	NEWRY, part of, ..	86,023	28,444	141	646	424	331	317	8	6	190	234	224
160	NEWTOWNARDS,	64,352	44,340	230	1,070	714	553	517	32	38	319	335	356
	27. Fermanagh Co.												
161	BALLYSHANNON, part of	58,443	5,718	22	101	74	62	49	1	–	41	33	27
162	CLONES, part of, ..	45,669	7,782	34	179	111	83	90	-	1	63	48	68
163	ENNISKILLEN, part of.	157,143	23,757	135	498	381	248	250	8	9	182	199	117
164	IRVINESTOWN, part of.	57,817	8,121	41	163	168	100	83	2	-	81	87	35
165	LISNASKEA, ..	68,740	15,458	62	317	250	167	150	7	2	122	128	67
	28. Londonderry Co. and Co. Borough.												
166	COLERAINE, ..	119,060	30,224	157	566	533	355	314	22	23	266	264	136
167	LIMAVADY, ..	152,958	16,101	61	450	298	222	228	8	7	144	154	152
168	LONDONDERRY, part of.	85,988	55,138	378	1,330	863	609	631	22	23	380	483	467
169	MAGHERAFELT,	157,283	36,107	161	782	648	388	344	18	7	313	335	84
	29. Monaghan Co.												
170	CARRICKMACROSS,	65,687	15,108	74	306	244	187	130	4	1	131	113	62
171	CASTLEBLAYNEY,	63,835	15,668	90	337	280	179	178	5	4	132	148	77
172	CLONES, part of, ..	27,812	8,098	42	160	130	86	74	2	8	61	69	30
173	COOTEHILL, part of,	38,478	5,855	17	133	93	67	66	–	–	49	44	40
174	MONAGHAN, ..	125,180	26,726	121	505	543	260	246	-	2	268	275	–38
	30. Tyrone Co.												
175	CASTLEDERG, ..	91,633	11,161	60	248	156	123	126	8	2	89	70	89
176	CLOGHER, ..	89,336	13,744	74	294	220	146	148	7	3	107	113	74
177	COOKSTOWN, ..	96,643	22,516	97	342	336	284	258	11	16	184	202	156
178	DUNGANNON, ..	110,376	30,250	157	566	546	326	270	14	5	272	274	50
179	IRVINESTOWN, part of.	24,137	3,915	10	73	79	35	38	–	-	41	33	–6
180	OMAGH, ...	229,877	36,440	208	810	740	411	399	18	14	381	359	70
181	STRABANE, part of,	137,062	24,639	114	594	384	299	295	18	20	172	212	210

Printed image digitised by the University of Southampton Library Digitisation Unit

IV.—PROVINCE OF CONNAUGHT.—MARRIAGES, BIRTHS AND DEATHS, 1912.

SUPERINTENDENT REGISTRARS' DISTRICTS, by counties.

No.	SUPERINTENDENT REGISTRARS' DISTRICTS	AREA in Statute Acres.	Population, 1911.	TOTAL. MARRIAGES.	TOTAL. BIRTHS.	TOTAL. DEATHS.	BIRTHS. Including Illegitimate Births. Males.	BIRTHS. Including Illegitimate Births. Females.	BIRTHS. Illegitimate Births. Males.	BIRTHS. Illegitimate Births. Females.	DEATHS. Males.	DEATHS. Females.	Excess of Births over Deaths.
	31. Galway Co.												
182	BALLINASLOE, part of	125,670	16,275	96	311	272	163	146	2	3	148	124	39
183	CLIFDEN, ..	183,782	17,325	62	367	222	208	159	1	1	103	116	145
184	GALWAY, ..	168,538	35,063	152	853	620	427	426	2	8	267	253	336
185	GLENNAMADDY,	100,271	16,263	49	326	188	158	168	–	–	190	88	138
186	GORT, ...	106,326	11,382	10	265	137	140	125	2	–	72	65	128
187	LOUGHREA, ..	166,027	16,149	72	444	248	225	219	1	2	136	115	195
188	MOUNT BELLEW,	192,404	14,203	72	300	181	162	147	2	–	98	83	128
189	OUGHTERARD, ..	176,606	16,736	54	400	205	194	206	–	2	105	100	195
190	PORTUMNA, ..	77,264	8,681	49	208	151	106	102	1	1	82	60	57
191	TUAM, ..	161,264	26,127	117	631	376	295	336	–	4	196	183	252
	32. Leitrim Co.												
192	BALLYSHANNON, part of	62,425	4,657	22	83	80	44	30	–	–	35	46	5
193	BAWNBOY, part of,	42,738	8,239	35	168	98	93	75	–	–	48	52	70
194	CARRICK-ON-SHANNON, part of.	53,484	11,786	68	218	177	108	110	–	3	78	99	41
195	MANORHAMILTON,	144,657	20,616	91	405	238	204	204	2	8	111	127	170
196	MOHILL, ..	92,656	18,384	95	361	277	184	177	–	1	148	129	84
	33. Mayo Co.												
197	BALLINA, ..	150,426	23,531	76	553	302	256	297	1	7	168	144	251
198	BALLINROBE, ..	147,144	16,928	39	435	279	219	216	–	1	180	140	156
199	BELMULLET, ..	178,246	14,349	59	387	166	199	188	2	–	104	92	101
200	CASTLEBAR, ..	161,163	25,805	104	547	383	256	261	1	–	200	183	164
201	CLAREMORRIS, ..	110,790	24,289	119	576	338	298	278	2	–	170	186	238
202	KILLALA, ..	166,160	7,856	25	164	120	87	77	1	1	66	60	38
203	SWINEFORD, ..	161,560	42,751	164	1,151	823	595	556	9	–	278	245	328
204	WESTPORT, ..	347,835	33,660	133	802	456	416	386	4	2	226	239	346
	34. Roscommon Co.												
205	ATHLONE, part of,	62,711	3,631	47	167	110	92	75	–	1	61	49	57
206	BALLINASLOE, part of.	35,053	3,286	12	69	44	39	33	–	–	25	18	25
207	BOYLE, part of, ..	64,655	16,816	107	293	210	165	136	–	1	101	109	83
208	CARRICK-ON-SHANNON, part of.	67,518	5,755	23	100	76	45	56	–	–	36	40	24
209	CASTLEREAGH, ..	163,683	31,554	117	657	400	314	343	1	2	137	203	257
219	ROSCOMMON, ..	114,645	14,072	76	277	224	144	133	1	3	116	108	53
211	STROKESTOWN,	30,333	18,846	66	229	245	113	110	1	1	124	121	—16
	35. Sligo Co.												
212	BOYLE, part of, ..	76,526	12,563	69	229	159	121	108	–	–	80	70	70
213	DROMORE WEST,	67,063	12,193	63	249	175	132	117	3	–	77	98	74
214	SLIGO, ...	143,608	33,347	156	812	576	423	386	4	5	310	266	236
215	TOBERCURRY, ..	125,809	18,002	63	506	255	209	190	2	–	114	141	141

Printed image digitised by the University of Southampton Library Digitisation Unit

MARRIAGES, BIRTHS, AND DEATHS REGISTERED IN THE YEAR 1912.

SUPERINTENDENT REGISTRARS' DISTRICTS OR POOR LAW UNIONS, ARRANGED ALPHABETICALLY.

Number or Numbers of Union in preceding Abstract	Superintendent Registrars' Districts or Poor Law Unions.	Area in Statute Acres.	Population, 1911.	Total. Marriages.	Total. Births.	Total. Deaths.	Births. Including Illegitimate Births. Males.	Births. Including Illegitimate Births. Females.	Births. Illegitimate Births. Males.	Births. Illegitimate Births. Females.	Deaths. Males.	Deaths. Females.	Excess of Births over Deaths.
43	Abbeyleix, ..	127,000	15,935	75	335	251	157	178	-	2	127	124	84
122	Antrim, ..	117,225	30,050	130	667	495	335	332	21	22	220	280	172
32, 95	Ardee, ..	96,218	13,781	42	281	107	140	141	3	11	115	82	84
130	Armagh, ..	146,624	44,109	218	842	818	473	408	13	10	403	415	124
48, 205	Athlone, ..	151,025	26,453	147	536	383	267	269	7	3	206	177	153
11, 44	Athy, ..	161,323	21,349	83	537	306	283	254	7	13	182	124	231
139	Balbriggan,	71,952	14,757	85	321	256	164	157	5	4	127	129	65
197	Ballina, ..	150,428	23,361	76	553	302	256	297	1	7	158	144	251
182, 206	Ballinasloe, ..	160,629	18,561	108	360	316	199	181	2	3	173	143	64
198	Ballinrobe, ..	147,144	19,928	90	435	276	219	216	-	1	130	149	159
123	Ballycastle, ..	102,643	12,103	52	256	200	146	110	2	4	104	99	59
29, 49	Ballymahon, ..	100,142	11,753	57	215	192	113	102	1	1	100	92	23
124	Ballymena, ..	161,901	48,415	250	1,083	751	562	521	36	25	362	389	332
125	Ballymoney, ..	121,314	27,155	146	615	438	314	301	30	25	208	230	177
143, 161, 192	Ballyshannon,	132,495	20,163	75	387	333	205	182	2	6	159	174	54
63	Ballyvaghan,	71,658	3,051	12	71	40	40	91	-	1	20	26	25
4	Balrothery,	84,072	19,232	92	367	337	183	184	3	7	170	167	30
1, 12, 58	Baltinglass, ..	154,385	15,107	78	277	256	135	142	3	6	150	106	21
131, 153	Banbridge, ..	125,205	46,131	190	859	675	430	429	18	21	334	341	184
71	Bandon, ..	101,483	16,888	81	358	212	170	188	2	2	110	102	149
72	Bantry, ..	107,285	12,733	63	274	144	136	135	1	1	64	60	130
137, 193	Bawnboy, ..	104,096	17,183	127	348	201	174	174	-	-	99	102	147
126, 135, 154	Belfast, ..	49,658	408,553	3,116	11,457	7,484	5,854	5,663	251	233	3,669	3,815	4,013
199	Belmullet, ..	179,246	14,346	59	387	196	199	188	2	-	104	82	191
24, 103	Birr, ..	220,741	23,287	110	453	340	228	225	1	2	177	163	113
104	Borrisokane, ..	82,170	7,659	38	164	121	86	78	5	-	61	60	43
207, 212	Boyle, ..	190,190	28,400	176	522	399	276	246	-	1	181	188	153
80	Caherciveen, ..	198,130	20,785	100	502	224	278	224	1	-	117	107	278
10, 108	Callan, ..	104,071	13,097	59	317	215	150	161	4	4	93	122	102
2, 45	Carlow, ..	199,999	32,910	191	704	540	369	335	12	11	291	279	164
170	Carrickmacross,	95,937	19,108	74	306	244	167	138	4	1	131	113	62
194, 208	Carrick-on-Shan.	101,002	17,541	91	318	252	153	165	-	5	114	139	65
17, 109, 115	Carrick-on-Suir,	112,719	16,726	70	378	289	191	187	11	11	139	150	89
110	Cashel, ..	196,188	19,501	87	431	295	225	206	3	5	158	137	139
200	Castlebar, ..	141,103	25,805	104	547	383	259	291	1	-	200	183	164
162,171	Castleblayney,	99,928	25,109	142	564	431	270	294	6	8	197	234	139
18	Castlecomer, ..	57,896	9,377	44	243	188	124	119	4	9	94	94	55
175	Castlederg, ..	91,833	11,191	60	248	159	123	125	8	2	89	70	89
209	Castlereagh, ..	163,663	31,554	117	657	400	314	343	1	2	197	203	257
73	Castletown, ..	74,320	10,393	42	277	122	148	129	1	-	57	95	155
136	Cavan, ..	161,074	34,573	172	704	504	349	355	7	6	235	269	200
5, 13	Celbridge, ..	79,938	14,163	64	287	209	157	130	1	3	109	97	81
201	Claremorris, ..	110,790	24,240	119	576	338	296	278	2	-	170	168	238
183	Clifden, ..	199,782	17,325	52	307	222	208	159	1	1	103	116	145
111	Clogheen, ..	117,415	14,737	61	307	234	169	141	5	10	122	112	73
176	Clogher, ..	89,336	18,744	74	294	229	148	146	7	3	107	113	74
74	Clonakilty, ..	91,015	17,828	86	385	273	204	181	2	2	125	148	112
192, 172	Clones, ..	73,481	15,880	76	330	241	175	164	2	9	124	117	98
112, 119	Clonmel, ..	87,777	18,301	85	392	375	190	202	7	6	186	189	17
199	Coleraine, ..	119,090	30,224	157	668	533	355	314	22	23	269	264	135
177	Cookstown, ..	96,642	22,516	97	542	380	284	258	11	19	184	202	156
139, 173	Cootehill, ..	105,858	20,324	87	306	304	202	194	3	3	152	152	92
75	Cork, ..	170,521	134,458	819	3,114	2,448	1,503	1,521	45	43	1,197	1,251	666
94	Corrofin, ..	91,382	4,493	17	89	59	48	41	-	-	14	24	31

Printed image digitised by the University of Southampton Library Digitisation Unit

MARRIAGES, BIRTHS, AND DEATHS REGISTERED IN THE YEAR 1912.

SUPERINTENDENT REGISTRARS' DISTRICTS OR POOR LAW UNIONS, ARRANGED ALPHABETICALLY—*continued.*

Number or Numbers of Union in preceding Abstract	Superintendent Registrars' Districts or Poor Law Unions.	Area in Statute Acres.	Population, 1911.	Total			Births.				Deaths.		Excess of Births over Deaths.
				Marriages.	Births.	Deaths.	Including Illegitimate Births		Illegitimate Births.				
							Males.	Females.	Males.	Females.	Males.	Females.	
95	Croom, ..	83,369	10,372	39	221	170	118	103	6	1	87	83	51
50	Delvin, ..	74,328	7,864	38	144	113	82	62	5	5	55	56	31
90	Dingle, ..	126,459	17,804	69	425	177	229	196	2	1	92	85	248
144	Donegal, ..	160,445	19,616	94	418	356	211	207	–	5	164	186	68
155	Downpatrick,	149,114	36,196	159	878	663	435	443	12	20	316	374	185
33, 39	Drogheda, ..	96,600	24,979	136	536	359	268	262	8	3	178	181	171
213	Dromore West,	97,063	12,163	53	249	175	132	117	3	–	77	98	74
6, 9	Dublin, North,	41,066	179,562	1,354	5,595	3,681	2,801	2,794	72	94	1,821	1,866	1,914
7, 10	Dublin, South,	48,390	229,684	1,679	5,658	5,065	2,912	2,746	114	60	2,647	2,518	593
34	Dundalk, ..	94,414	33,926	147	843	580	446	397	11	8	283	277	263
145	Dunfanaghy, ..	126,165	15,471	56	391	208	194	197	2	4	66	169	183
178	Dungannon, ..	110,376	30,250	157	596	549	326	276	14	5	272	274	50
117	Dungarvan, ..	94,214	14,236	66	303	222	144	156	8	6	111	111	81
76	Dunmanway, ..	103,621	12,273	38	299	152	150	149	–	1	92	66	147
37	Dunshaughlin,	106,822	8,085	40	185	128	87	68	4	2	66	62	27
14, 25, 38	Enniskillen, ..	172,894	14,466	55	309	266	160	149	1	3	140	120	43
66	Ennis, ..	113,836	19,523	77	413	285	223	190	6	1	136	149	128
54	Enniscorthy, ..	193,399	61,364	145	675	528	331	344	15	17	258	270	147
146, 163	Enniskillen, ..	197,650	28,676	162	602	465	361	301	8	9	206	229	167
66	Ennistimon, ..	90,019	16,882	41	316	210	151	164	2	5	120	90	106
77	Fermoy, ..	148,331	22,833	115	508	307	262	246	3	6	158	149	201
184	Galway, .	198,536	35,083	152	853	520	427	426	2	8	207	253	333
185	Glennamaddy,	160,271	15,263	40	326	188	158	168	–	–	100	88	138
148	Glenties, ..	258,493	32,800	137	740	445	346	400	7	4	182	263	301
55	Gorey, ..	130,199	19,905	63	329	253	151	178	6	5	121	132	76
186	Gort, ..	106,326	11,382	19	265	137	140	125	2	–	72	65	128
30, 51, 141	Granard, ..	134,708	21,949	100	433	323	222	211	3	3	106	197	110
147	Inishowen, ..	160,049	27,876	131	656	450	338	312	3	6	232	224	194
194, 179	Irvinestown, ..	92,054	13,036	51	260	247	135	131	2	–	122	125	13
78	Kanturk, ..	155,657	22,269	127	529	320	260	269	2	1	145	176	209
89	Kells, ..	103,426	13,271	72	276	174	142	134	2	1	100	74	102
91	Kenmare, ..	168,419	13,212	59	290	120	144	146	1	1	64	58	170
156	Kilkeel, ..	81,654	18,077	66	460	286	203	197	9	4	126	160	114
16	Kilkenny, ..	116,966	23,001	121	457	413	237	226	7	6	223	190	44
67	Killadysert, ..	62,618	8,219	27	186	121	61	89	1	–	68	53	56
202	Killala, ..	105,160	7,856	25	184	126	87	77	1	1	66	60	39
62	Killarney, ..	251,430	35,386	165	811	478	426	391	9	9	257	221	333
118	Kilmacthomas,	94,562	6,830	26	142	167	71	71	1	5	42	65	35
79, 96	Kilmallock, ..	145,169	24,796	110	636	426	343	296	16	11	233	193	213
68	Kilrush, ..	137,561	25,847	128	505	374	263	252	3	5	191	183	131
86	Kinsale, ..	89,100	15,861	72	275	224	146	129	1	2	116	168	51
127	Larne, ..	118,040	34,414	186	850	524	447	403	31	17	256	268	326
149	Letterkenny, ..	101,255	12,155	42	236	216	123	116	5	2	110	109	23
197	Limavady, ..	152,968	16,101	91	459	299	222	228	8	7	144	154	152
60, 97	Limerick, ..	178,211	65,613	426	1,580	1,281	792	788	21	26	620	661	299
128, 167	Lisburn, ..	119,057	40,328	275	672	799	501	471	20	23	414	385	173
116	Lismore, ..	97,176	12,000	65	220	226	118	111	3	3	118	108	3
165	Lisnaskea, ..	98,746	15,458	62	317	256	167	150	7	2	122	128	67
93, 98	Listowel, ..	190,177	34,237	142	835	509	434	401	10	7	255	254	326
146, 168	Londonderry,	145,113	63,324	427	1,514	964	782	732	24	27	442	542	550

Printed image digitised by the University of Southampton Library Digitisation Unit

MARRIAGES, BIRTHS, AND DEATHS REGISTERED IN THE YEAR 1912.

SUPERINTENDENT REGISTRARS' DISTRICTS OR POOR LAW UNIONS, ARRANGED ALPHABETICALLY.—*continued.*

Number or Numbers of Union in preceding Abstract.	Superintendent Registrars' Districts or Poor Law Unions.	Area in Statute Acres.	Population, 1911.	Total. Marriages	Total. Births	Total. Deaths	Births. Including Illegitimate Births. Males.	Births. Including Illegitimate Births. Females.	Births. Illegitimate Births. Males.	Births. Illegitimate Births. Females.	Deaths. Males.	Deaths. Females.	Excess of Births over Deaths.
31	Longford, ..	110,073	21,124	136	441	333	219	222	1	2	171	162	108
187	Loughrea, .	168,027	18,149	72	444	243	225	219	1	2	133	115	196
128, 133, 158	Lurgan, .	79,917	56,699	314	1,288	947	606	622	13	25	432	515	341
81	Macroom, ..	179,154	21,413	91	477	261	249	228	6	2	135	120	216
163	Magherafelt, ..	157,233	36,107	161	732	648	388	344	18	7	313	335	84
82	Mallow, ..	149,715	21,216	82	487	287	248	236	7	5	153	144	190
195	Manorhamilton,	144,357	20,616	61	406	258	204	204	2	3	111	127	170
83	Middleton, ..	109,333	10,622	96	386	268	200	160	6	8	138	130	128
150	Millford, ..	112,088	10,693	72	385	297	204	181	6	2	105	132	88
84	Millstreet, .	74,639	10,180	30	262	144	148	114	6	2	70	74	118
85, 99	Mitchelstown,	86,063	13,567	47	311	222	163	148	4	8	115	107	80
196	Mohill, ..	92,656	18,384	65	361	277	184	177	-	1	148	129	84
174	Monaghan, ..	125,180	26,726	121	505	543	260	245	-	2	268	275	—38
188	Mount Bellew,	102,404	14,203	72	306	181	162	147	2	-	98	83	128
26, 46	Mountmellick,	200,708	27,886	120	564	518	300	264	4	3	267	251	40
52	Mullingar, ..	208,601	26,758	115	565	429	308	257	7	5	222	217	126
15, 59	Nass, ..	216,151	37,985	185	836	510	416	417	7	7	253	257	326
40	Navan, ..	94,474	14,330	58	310	230	169	141	6	1	128	111	71
105	Nenagh, ..	183,399	23,038	127	456	324	238	218	4	6	167	157	132
100	Newcastle, ..	143,643	23,504	121	601	365	312	280	10	6	174	191	236
3, 20, 56	New Ross, ..	177,832	28,682	133	596	546	311	285	13	16	271	275	50
134, 150	Newry, ..	138,026	40,304	230	1,091	883	554	537	13	20	404	476	208
100	Newtownards,	94,352	44,340	230	1,070	714	553	517	32	36	316	365	356
41, 142	Oldcastle, ..	86,043	14,254	80	200	241	160	136	4	6	126	112	55
180	Omagh, ..	229,877	30,440	208	810	740	411	306	16	14	381	358	70
139	Oughterard, ..	173,506	16,736	54	409	265	164	206	-	2	105	100	165
100	Portumna, ..	77,264	8,681	46	208	151	106	102	1	1	82	69	57
8, 60	Rathdown, ..	61,498	56,734	331	1,044	876	547	497	13	15	428	448	168
81	Rathdrum, * ..	227,487	26,812	116	560	421	303	257	12	6	210	202	139
101	Rathkeale, .	102,525	13,863	64	261	241	159	132	3	5	110	122	50
210	Roscommon, ..	114,345	14,072	76	277	224	144	133	1	3	110	106	53
27, 47, 100	Roscrea, ..	140,708	16,801	76	308	268	151	157	3	-	130	138	40
70	Scariff, ..	173,061	15,692	61	362	203	205	157	1	3	151	112	56
62	Shillelagh, ..	83,074	8,618	47	109	123	86	73	2	4	71	52	46
86	Skibbereen, ..	115,389	25,470	60	469	308	241	226	-	3	158	150	161
87	Skull, ..	57,602	8,843	36	150	122	82	77	1	-	56	63	37
214	Sligo, ..	143,308	36,347	155	812	576	423	386	4	5	310	266	236
151, 181	Strabane, .	190,162	34,871	157	837	552	421	416	23	23	261	261	285
152	Stranorlar, ..	121,259	13,171	67	315	214	174	141	3	5	104	110	101
211	Strokestown,	60,336	13,845	66	226	245	119	110	1	1	126	121	—16
203	Swineford, ..	151,560	42,751	164	1,151	523	595	556	3	-	278	245	623
21	Thomastown,	107,641	12,564	50	261	236	134	117	1	8	113	126	12
107	Thurles, ..	142,659	22,455	138	472	332	231	221	3	2	176	158	140
102, 113	Tipperary, ..	180,072	21,260	155	733	504	357	376	12	14	271	233	229
215	Tobercurry, ..	125,800	18,002	63	396	255	206	160	2	-	114	141	141
64	Tralee, ..	221,813	41,688	172	992	461	530	462	7	8	201	230	501
42	Trim, ..	113,520	13,241	57	291	233	152	139	2	2	131	102	58
191	Tuam, ..	191,264	29,127	117	631	379	265	336	-	4	196	183	252
28, 53	Tullamore, ..	155,605	21,022	135	440	345	227	213	5	4	173	172	95
22, 114	Urlingford, ..	77,690	8,384	36	193	130	103	90	1	3	64	66	63
23, 120	Waterford, ..	128,755	47,662	235	1,099	860	565	514	13	22	432	427	239
204	Westport, ..	347,335	38,680	138	802	450	416	383	4	2	226	230	346
57	Wexford, ..	133,047	32,691	153	741	541	350	391	11	18	277	264	200
88, 121	Youghal, ..	71,115	13,842	56	280	240	138	142	4	4	123	126	61

Printed image digitised by the University of Southampton Library Digitisation Unit

BIRTHS AND DEATHS Registered in the Year 1912—REGISTRARS' DISTRICTS arranged by COUNTIES and SUPERINTENDENT REGISTRARS' DISTRICTS.

REGISTRARS' DISTRICTS.	Area in Statute Acres.	Population in 1911.	TOTAL BIRTHS.	TOTAL DEATHS.	BIRTHS. Including Illegitimate Births. Males.	BIRTHS. Including Illegitimate Births. Females.	BIRTHS. Illegitimate Births. Males.	BIRTHS. Illegitimate Births. Females.	DEATHS. Males.	DEATHS. Females.	Excess of Births over Deaths.
I.—PROVINCE OF LEINSTER.											
Carlow Co.											
1. BALTINGLASS, S. R. DISTRICT, part of.											
No. 1 Rathvilly, ...	33,404	4,324	82	73	37	45	1	3	36	37	9
2. CARLOW, part of											
1 Bagenalstown, ...	16,865	3,368	70	49	29	41	–	1	23	26	21
2 Borris, ...	26,380	3,228	57	52	28	29	1	2	29	23	5
3 Carlow, No. 1, *W.*	10,514	9,002	222	222	114	105	10	6	110	112	—
4 Clonegall, ...	14,504	1,688	35	17	26	9	–	.	7	10	18
5 Fennagh and Myshall, ..	31,747	3,413	73	45	43	30	1	–	10	26	28
6 Leighlinbridge, ...	20,123	2,763	59	35	31	25	–	1	21	17	21
7 Tullow, ...	33,235	5,173	103	80	59	44	–	1	28	32	43
3. NEW ROSS, part of.											
1 St. Mullin's, ...	25,113	3,233	70	50	40	30	–	–	31	25	11
Dublin Co.											
4. BALROTHERY.											
1 Balbriggen, ...	18,253	4,224	58	49	30	40	–	1	25	24	39
2 Holmpatrick, *W.*	7,127	3,032	71	70	33	38	1	5	42	34	—5
3 Kilsallaghen, ...	25,026	2,034	24	29	14	10	–	–	14	15	—5
4 Lusk, ...	12,059	2,996	64	45	33	31	–	1	22	23	19
5 Malahide, ...	6,913	2,561	48	39	26	22	1	–	18	21	9
6 Swords, ...	14,694	4,445	72	99	38	34	1	–	49	50	—27
5. CELBRIDGE, part of.											
1 Lucan, ...	9,023	3,133	71	35	39	32	–	1	19	15	36
2 Rathcoole, ...	17,214	2,042	37	28	20	17	–	–	18	10	9
6. DUBLIN, NORTH, part of.											
1 Blanchardstown and Castleknock,	13,180	7,193	76	69	38	38	.	–	39	30	7
2 Clontarf and Howth, No. 1, part of,	1,772	747	15	16	8	7	–	–	7	9	—1
3 Clontarf and Howth, No. 2, ..	4,578	4,195	77	33	34	43	–	1	13	20	44
4 Coolock and Drumcondra, pt. of,	4,742	2,427	33	21	18	15	–	1	12	9	12
5 Finglas and Glasnevin, part of,	12,003	3,439	71	37	30	35	.	–	21	15	34
7. DUBLIN, SOUTH, part of.											
1 Clondalkin, ...	8,504	4,103	85	70	39	40	–	–	26	44	15
2 Crumlin, ...	2,606	5,437	125	63	68	57	–	–	28	35	62
3 Donnybrook, No. 1, ..	1,954	29,721	234	384	114	120	–	1	189	175	—130
4 ,, No. 2, ..			303	117	150	153	–	1	52	85	186
5 Rathfarnham, ...	5,948	3,455	60	37	34	26	–	–	15	22	23
8 Rathmines, ...	1,714	37,840	567	683	280	287	1	1	310	367	—116
7 Tallaght, ...	21,408	2,824	48	30	22	26	2	1	15	15	18

NOTE.—The Registrars' Districts are subdivisions of the Unions or Superintendent Registrars' Districts, and are identical with the Dispensary Districts of the same names, except in a few instances. See note (*), page 3. The letter *W* denotes that the Registrar's District contains within its limits the Workhouse belonging to the Union or Superintendent Registrar's District.

Wherever the minus sign (—) is prefixed to the numbers given in the column headed "Excess of Births over Deaths," it denotes that the births, instead of exceeding the deaths, were, in fact, *less than the Deaths* to the extent stated.

Printed image digitised by the University of Southampton Library Digitisation Unit

BIRTHS AND DEATHS Registered in the Year 1912—REGISTRARS' DISTRICTS arranged by COUNTIES and SUPERINTENDENT REGISTRARS' DISTRICTS.—*continued.*

REGISTRARS' DISTRICTS	Area in Statute Acres.	Population in 1911.	TOTAL. Births.	TOTAL. Deaths.	Births. Including Illegitimate Births. Males.	Births. Including Illegitimate Births. Females.	Births. Illegitimate Births. Males.	Births. Illegitimate Births. Females.	Deaths. Males.	Deaths. Females.	Excess of Births over Deaths.
I.—PROVINCE OF LEINSTER.—*con.*											
8. RATHDOWN, part of.											
No. 1 Blackrock and Stillorgan, No. 1,	959	8,655	139	104	86	53	2	1	38	66	35
2 „ „ No. 2,	3,092	4,706	82	50	39	43	–	–	26	24	32
3 Bray, No. 2, ...	4,614	1,851	37	45	12	25	–	–	22	23	—8
4 Dundrum and Glencullen, No. 1,	4,564	5,045	76	56	40	36	1	1	27	31	18
5 „ No. 2,	7,266	1,737	41	29	16	25	–	–	15	14	12
6 Killiney, W., ...	5,047	7,378	141	167	74	67	7	10	95	72	—26
7 Kingstown, No. 1, ...	575	8,692	179	170	85	84	–	1	86	84	9
8 „ No. 2, ...	866	8,337	116	93	55	61	1	–	38	55	23
Dublin Co. Borough.											
9. DUBLIN, NORTH, part of.											
1 Clontarf and Howth, No. 1, part of,	968	5,362	76	43	37	39	–	–	17	26	33
2 Coolock and Drumcondra, part of,	1,192	13,377	228	134	124	104	–	1	58	76	94
3 Finglas and Glasnevin, part of,	653	10,481	180	92	105	75	–	–	43	49	88
4 North City, No. 1, East, ..	674	20,525	712	464	345	367	2	4	230	254	226
5 „ „ West ..	322	40,349	786	842	389	397	6	6	419	423	—56
6 „ No. 2, ...	232	27,722	2,696	571	1,253	1,283	4	56	296	275	1,935
7 „ No. 3, W., ..	574	34,735	635	1,339	414	421	24	25	666	673	—504
10. DUBLIN, SOUTH, part of.											
1 New Kilmainham, ...	906	9,630	229	119	126	94	–	–	68	51	101
2 South City, No. 1, W., ..	927	39,849	991	1,716	518	473	38	42	898	618	—725
3 „ No. 2, ...	160	18,235	344	226	167	177	–	–	97	128	119
4 „ No. 3, ...	397	42,568	1,535	998	784	751	35	33	519	479	537
5 „ No. 4, ...	706	32,978	1,146	643	610	536	38	17	324	319	503
Kildare Co.											
11. ATHY, part of.											
1 Athy, W., ...	30,531	6,330	192	116	100	82	5	11	74	42	76
2 Castledermot, ...	24,706	2,514	69	29	39	30	1	–	16	13	40
3 Fontstown, ...	26,323	2,274	56	27	29	27	1	–	17	10	29
4 Monasterevin, ...	31,726	4,600	89	63	55	34	–	1	64	29	26
12. BALTINGLASS, part of.											
1 Baltinglass, No. 2, ...	17,175	1,848	37	23	20	17	–	–	14	9	14
13. CELBRIDGE, part of.											
1 Celbridge, W., ...	16,793	2,876	58	73	27	31	1	2	42	31	—15
2 Kilcock, ...	25,770	2,890	63	40	40	23	–	–	17	23	23
3 Maynooth, ...	11,136	3,223	56	60	31	27	–	–	13	17	26
14. EDENDERRY, part of.											
1 Carbury, ...	34,034	2,160	57	28	31	26	1	–	16	12	29
2 Johnstown, ...	19,256	1,375	27	35	11	16	–	–	13	20	— 8
3 Rathangan, No. 1, ...	16,129	1,657	32	24	16	16	–	1	10	14	6

Printed image digitised by the University of Southampton Library Digitisation Unit

BIRTHS AND DEATHS Registered in the Year 1912—REGISTRARS' DISTRICTS arranged by COUNTIES and SUPERINTENDENT REGISTRARS' DISTRICTS.—*continued.*

REGISTRARS' DISTRICTS.	Area in Statute Acres	Population in 1911.	TOTAL. BIRTHS	TOTAL. DEATHS.	BIRTHS. Including Illegitimate Births. Males.	BIRTHS. Including Illegitimate Births. Females.	BIRTHS. Illegitimate Births. Males.	BIRTHS. Illegitimate Births. Females.	DEATHS. Males.	DEATHS. Females.	Excess of Births over Deaths.
I.—PROVINCE OF LEINSTER—*con.*											
No. 15 NAAS, part of.											
1 Ballymore Eustace, ...	9,258	1,167	20	24	9	11	–	–	14	10	—4
2 Clane and Timahoe, North, ..	28,674	2,626	56	41	31	19	1	–	17	24	9
3 Kilcullen, ...	27,595	4,346	85	55	38	47	–	1	31	24	30
4 Kildare, ...	19,398	5,046	148	76	69	79	–	1	32	44	72
5 Naas and Carragh, *W.*, ..	24,439	5,642	125	129	73	52	5	4	65	64	—4
6 Newbridge.	16,201	11,820	259	88	125	134	–	–	42	46	171
7 Rathmore, ...	19,653	1,511	21	11	8	13	–	–	8	3	10
8 Robertstown and Kilmeage, ..	30,446	2,693	74	39	36	38	1	1	17	22	35
Kilkenny Co.											
16. CALLAN, part of.											
1 Callan, *W.*, ...	31,885	4,658	112	101	64	48	1	2	46	55	11
2 Kilmaganny, ...	30,282	3,173	86	49	34	46	–	1	22	27	31
17. CARRICK-ON-SUIR, part of.											
1 Piltown, ...	32,096	4,176	76	51	42	34	2	1	25	26	25
18. CASTLECOMER.											
1 Ballyragget, ...	18,576	2,338	54	48	36	18	–	–	27	21	6
2 Castlecomer, *W.*, ...	39,296	7,639	188	140	88	101	4	6	67	73	48
19 KILKENNY.											
1 Freshford, ...	18,377	2,150	44	37	16	25	–	–	23	14	7
2 Gowran, ...	22,409	2,875	18	44	24	24	–	1	21	23	4
3 Kilkenny, No. 1, *W.*, ..	28,437	7,199	174	196	161	73	7	4	108	88	—22
4 „ No. 2, ...		7,131	135	90	65	70	–	1	46	44	45
5 Tiscoffin, ...	22,776	2,138	34	29	15	19	–	–	17	12	8
6 Tullaroan, ...	18,996	1,508	22	17	13	6	–	–	8	9	5
20. NEW ROSS, part of.											
1 Dysartmoon, ...	28,321	3,266	56	41	27	29	1	–	26	21	15
21. THOMASTOWN.											
1 Graigue, ...	28,194	3,702	33	58	47	36	–	1	27	31	25
2 Inistioge, ...	25,161	2,423	39	42	16	23	–	–	21	21	—3
3 Knocktopher, ...	28,408	3,123	58	55	31	27	1	1	27	28	3
4 Thomastown, *W.*, ...	25,878	3,346	71	84	40	31	–	6	38	46	—13
22. URLINGFORD, part of.											
1 Balleen, ...	22,478	1,857	40	23	25	15	–	–	13	10	17
2 Urlingford, *W.*, ...	30,528	3,789	87	74	48	30	1	2	34	40	13
23 WATERFORD, part of.											
1 Kilmakevoge, ...	31,216	3,684	82	74	51	31	–	–	35	39	8
2 Ullid, ...	26,167	5,392	107	70	53	54	–	1	39	31	37

Printed image digitised by the University of Southampton Library Digitisation Unit

BIRTHS AND DEATHS Registered in the Year 1912—REGISTRARS' DISTRICTS arranged by COUNTIES and SUPERINTENDENT REGISTRARS' DISTRICTS.—*continued.*

REGISTRARS' DISTRICTS.	Area in Statute Acres.	Population in 1911.	TOTAL.		BIRTHS.				DEATHS.		Excess of Births over Deaths.
			BIRTHS.	DEATHS.	Including Illegitimate Births.		Illegitimate Births.				
					Males.	Females.	Males.	Females.	Males.	Females.	
I.—PROVINCE OF LEINSTER.—*con.*											
King's Co.											
No. 24. BIRR, part of.											
1 Banagher, ...	40,136	4,450	89	51	52	37	1	2	23	28	36
2 Birr, *W.*, ...	11,333	5,696	132	121	64	68	–	–	66	55	11
3 Ferbane, ...	62,637	5,841	117	67	56	59	–	–	39	28	50
4 Frankford, ...	28,672	2,321	27	38	12	15	–	–	17	21	—11
5 Killyon, ...	17,102	1,254	20	12	14	6	–	–	8	4	8
6 Kinnitty, ...	33,364	1,842	32	36	13	19	–	–	19	17	—4
26. EDENDERRY, part of.											
1 Edenderry, *W.*, ...	39,318	4,251	94	98	48	46	–	2	61	37	—4
2 Rathangan, No 2, ...	12,052	800	13	11	6	7	–	–	9	2	2
3 Rhode, ...	29,601	2,290	39	36	25	14	–	–	17	19	3
26. MOUNTMELLICK, part of.											
1 Clonygowan, No. 2, ..	24,548	2,750	60	52	30	30	–	–	26	26	8
27. ROSCREA, part of.											
1 Roscrea, No. 2, ...	18,212	1,522	29	15	13	16	1	–	9	6	14
2 Shinrone, ...	37,353	3,975	76	60	38	38	1	–	32	28	16
28. TULLAMORE, part of											
1 Clara, ...	29,628	5,019	104	48	55	49	–	–	29	19	56
2 Killoughy, ...	42,900	4,034	71	48	37	34	1	–	19	24	28
3 Philipstown	33,632	3,099	60	50	28	22	–	–	25	25	–
4 Tullamore, *W.*, ...	32,685	7,688	179	181	92	87	4	4	92	89	—2
Longford Co.											
29. BALLYMAHON, part of.											
1 Abbeyshrule, ...	30,739	3,524	77	55	40	37	–	1	30	25	22
2 Ballymahon, *W.*, ...	38,994	6,160	90	88	47	43	1	–	41	47	2
30. GRANARD, part of.											
1 Ballinalee, . ..	22,146	3,735	78	49	35	43	–	–	21	28	29
2 Granard, *W.*, ...	26,853	4,842	103	105	49	54	1	3	47	58	—2
3 Scrabby, No. 2, ...	14,496	3,109	49	41	28	21	–	–	19	22	8
4 Street, No. 2, ...	14,469	2,326	41	34	23	18	–	–	17	17	7
31. LONGFORD.											
1 Drumlish, ...	35,842	8,215	189	121	97	92	–	1	61	60	68
2 Killashee, ...	39,928	3,959	74	57	36	36	–	–	31	26	17
3 Longford, *W.*, ...	34,303	8,950	178	155	84	94	1	1	79	70	23
Louth Co.											
32. ARDEE, part of.											
1 Ardee, *W.*, ...	27,938	4,790	108	100	46	62	3	10	58	42	6
2 Castlebellingham, ...	14,260	2,559	60	22	37	23	–	–	11	11	36
3 Collon, No 1, ...	6,340	843	20	13	9	11	–	–	7	6	7
4 Dunleer, ...	16,771	2,732	34	23	16	18	–	–	13	10	11

Printed image digitised by the University of Southampton Library Digitisation Unit

BIRTHS AND DEATHS Registered in the Year 1912—REGISTRARS' DISTRICTS arranged by COUNTIES and SUPERINTENDENT REGISTRARS' DISTRICTS.—*continued.*

No.	REGISTRARS' DISTRICTS.	AREA in Statute Acres.	Population in 1911.	TOTAL. BIRTHS.	TOTAL. DEATHS.	BIRTHS. Including Illegitimate Births. Males.	BIRTHS. Including Illegitimate Births. Females.	BIRTHS. Illegitimate Births. Males.	BIRTHS. Illegitimate Births. Females.	DEATHS. Males.	DEATHS. Females.	Excess of Births over Deaths.
	I.—PROVINCE OF LEINSTER—*con.*											
	33. DROGHEDA, part of											
1	Drogheda, No. 1, ...	5,143	4,602	106	52	48	58	1	–	18	34	54
2	,, 2, ...	4,953	5,549	124	63	61	63	–	–	26	34	61
3	,, 3, *W.*, ..	12,539	5,149	136	117	77	59	7	3	63	54	13
4	Termonfeckin, . ..	19,223	3,422	50	55	28	22	–	–	32	23	—5
	34. DUNDALK.											
1	Barronstown, ...	18,105	3,368	63	44	32	31	–	–	23	21	19
2	Carlingford, ...	19,925	5,537	118	73	64	54	–	1	31	42	45
3	Dromiskin, ...	21,186	3,828	85	44	45	40	1	–	25	19	41
4	Dundalk, *W.*, ...	17,268	13,180	522	361	273	249	10	7	184	177	161
5	Ravensdale, ...	17,929	3,610	55	38	32	23	–	–	20	18	17
	Meath Co.											
	35. ARDEE, part of.											
1	Collon, No. 2, ...	6,498	599	8	7	4	4	–	–	4	3	1
2	Drumcondra, ...	23,811	2,258	51	32	28	23	–	1	22	10	19
	36. DROGHEDA, part of.											
1	Duleek, ...	20,704	2,156	42	32	21	21	–	–	17	15	10
2	St. Mary's, ...	15,000	1,916	41	14	17	24	–	–	6	8	27
3	Stamullen, ...	21,444	2,095	31	26	16	15	–	–	13	13	5
	37. DUNSHAUGHLIN.											
1	Dunboyne, ...	39,850	2,709	46	29	25	21	–	1	17	12	17
2	Killeen, ...	29,984	2,444	35	27	20	15	–	–	12	15	8
3	Ratoath, *W.*, ...	36,938	2,932	74	72	42	32	4	1	37	35	2
	38. EDENDERRY, part of.											
1	Ballyboggan, ...	21,914	1,966	47	34	23	24	–	–	12	22	13
	39. KELLS.											
1	Kells, *W.*, ...	27,067	4,953	115	86	57	58	2	1	52	34	29
2	Kilskeer, ...	25,940	2,013	52	26	27	25	–	–	16	10	26
3	Moynalty, ...	20,138	2,714	55	25	27	28	–	–	12	13	30
4	Nobber, ...	30,281	2,991	54	37	31	23	–	–	20	17	17
	40. NAVAN.											
1	Castletown, ...	29,802	2,802	59	34	35	24	–	–	14	20	25
2	Navan, *W.*, ...	37,102	8,659	194	172	109	85	6	1	95	77	22
3	Painestown, ...	27,570	2,779	57	33	25	32	–	–	19	14	24
	41. OLDCASTLE, part of.											
1	Crossakeel, ...	19,371	1,529	16	28	12	4	–	–	13	15	—12
2	Oldcastle, *W.*, ...	24,751	3,645	80	89	43	37	3	3	51	36	—9

Printed image digitised by the University of Southampton Library Digitisation Unit

BIRTHS AND DEATHS Registered in the Year 1912—REGISTRARS' DISTRICTS arranged by COUNTIES and SUPERINTENDENT REGISTRARS' DISTRICTS.—*continued.*

REGISTRARS' DISTRICTS.	AREA in Statute Acres	Population in 1911.	TOTAL. BIRTHS.	TOTAL. DEATHS.	BIRTHS Including Illegitimate Births. Males.	BIRTHS Including Illegitimate Births. Females.	BIRTHS Illegitimate Births. Males.	BIRTHS Illegitimate Births. Females.	DEATHS Males.	DEATHS Females.	Excess of Births over Deaths.
I.—PROVINCE OF LEINSTER.—*con.*											
No 42. TRIM.											
1 Athboy, ...	37,048	4,293	92	57	45	47	–	–	30	27	35
2 Innfield, ...	25,188	2,457	48	34	22	27	1	–	25	0	15
3 Summerhill, ...	30,711	2,653	53	33	39	24	–	–	30	23	10
4 Trim, *W.*, ...	25,372	3,828	87	89	46	41	1	2	45	43	—2
Queen's Co.											
43. ABBEYLEIX.											
1 Abbeyleix, *W.*, ...	18,868	3,569	80	77	36	44	–	2	46	31	3
2 Ballinakill, ...	25,558	2,447	55	40	27	28	–	–	17	23	15
3 Ballyroan, ...	20,007	2,134	42	23	18	24	–	–	13	10	19
4 Castletown, ...	18,553	2,049	22	23	9	13	–	–	8	15	—1
5 Durrow, ...	24,026	3,099	72	48	33	39	–	–	25	23	24
6 Rathdowney, ...	19,800	2,837	64	40	34	30	–	–	18	22	24
44. ATHY, part of											
1 Ballylynan, ...	21,777	2,438	51	35	25	26	–	–	19	17	15
2 Stradbally, ...	26,280	3,183	80	35	35	45	–	1	22	13	45
45. CARLOW, part of.											
1 Ballickmoyler and Newtown,	29,692	3,335	66	47	29	37	–	–	20	27	19
2 Carlow, No. 2, ...	7,336	820	19	10	10	8	–	–	4	5	9
46. MOUNTMELLICK, part of.											
1 Clonaslee, ...	36,373	2,548	39	47	17	22	–	–	34	13	—8
2 Clonygowan, No. 1, ..	2,856	1,809	35	19	23	12	–	–	7	11	17
3 Cooleain, ...	28,971	1,441	28	25	14	15	–	–	11	14	4
4 Emo, ...	30,773	3,478	65	46	40	25	–	–	27	18	21
5 Maryborough, ...	23,759	5,448	134	143	65	69	–	–	67	76	—9
6 Mountmellick, *W.*, ...	27,432	5,125	122	125	68	54	4	3	65	59	—3
7 Mountrath, ...	25,896	4,167	79	63	43	38	–	–	28	34	16
47. ROSCREA, part of.											
1 Borris-in-Ossory, ...	30,602	3,712	57	55	34	23	–	–	19	36	2
Westmeath Co.											
48. ATHLONE, part of.											
1 Athlone, No. 1, *W.*, ..	10,390	8,654	207	170	98	109	7	2	89	31	37
2 Glassan, ...	24,875	3,391	37	44	37	30	–	–	30	14	23
3 Moate, ...	32,649	4,777	85	59	40	55	–	–	26	33	35
49. BALLYMAHON, part of.											
1 Ballymore	30,409	3,069	48	49	26	22	–	–	29	20	—1
50. DELVIN.											
1 Castlepollard, ...	23,522	3,189	59	38	32	27	–	2	20	18	21
2 Clonmellon, ...	23,133	2,290	36	29	22	14	1	1	11	18	7
3 Delvin, *W.*, ...	27,673	2,385	49	46	28	21	4	2	24	22	3

Pnnted image digitised by the University of Southampton Library Digitisation Unit

BIRTHS AND DEATHS Registered in the Year 1912—REGISTRARS' DISTRICTS arranged by COUNTIES and SUPERINTENDENT REGISTRARS' DISTRICTS.—*continued.*

REGISTRARS DISTRICTS.	Area in Statute Acres.	Population in 1911.	TOTAL. BIRTHS.	TOTAL. DEATHS.	BIRTHS. Including Illegitimate Births. Males.	BIRTHS. Including Illegitimate Births. Females.	BIRTHS. Illegitimate Births. Males.	BIRTHS. Illegitimate Births. Females.	DEATHS. Males.	DEATHS. Females.	Excess of Births over Deaths.
I.—PROVINCE OF LEINSTER.—*con.*											
No. 51. GRANARD, part of.											
1 Coole, ...	11,517	1,041	23	16	11	12	–	–	10	6	7
2 Finnea, No. 1, ...	9,668	939	21	16	12	9	–	–	9	7	5
3 Street, No. 1, ...	15,058	1,411	23	22	12	11	1	–	12	10	1
52. MULLINGAR.											
1 Ballynacarrigy, ...	34,562	3,366	72	39	35	37	–	–	18	21	33
2 Castletown Geoghegan, ..	33,223	3,080	49	48	29	20	–	–	24	22	3
3 Killucan, ...	25,977	3,162	67	40	39	28	–	1	18	22	27
4 Milltown, ...	27,492	2,118	41	28	22	19	1	–	12	16	13
5 Mullingar, *W.*, ...	31,751	3,643	227	206	126	99	8	4	100	98	18
6 Multyfarnham, ...	22,374	2,177	34	27	20	14	–	–	14	18	7
7 Tyrrellspass, ...	31,162	3,201	75	51	35	40	–	–	27	24	24
53. TULLAMORE, part of.											
1 Kilbeggan, ...	13,550	2,082	36	23	15	21	–	–	8	15	13
Wexford Co.											
54. ENNISCORTHY.											
1 Clonroche, ...	35,323	4,490	110	62	56	54	1	3	30	32	48
2 Enniscorthy, *W.*, ...	35,811	11,127	218	241	111	108	12	10	126	115	—22
3 Ferns, ...	23,668	3,060	61	52	39	42	–	–	23	29	28
4 Killann, ...	34,366	3,383	87	53	38	49	–	–	24	29	34
5 Newtownberry, ...	27,687	3,991	65	47	40	45	2	3	18	28	38
6 Oulart, ...	36,541	5,053	93	73	47	46	–	1	36	37	20
55. GOREY.											
1 Camolin, ...	33,385	3,482	60	50	23	37	–	–	21	29	10
2 Coolgreany, ...	29,975	2,792	56	27	25	31	1	–	12	15	23
3 Gorey, *W.*, ...	31,828	6,055	134	121	60	74	4	4	66	55	13
4 Killenagh and Wells, ..	35,121	3,616	79	55	43	36	1	1	22	33	24
56. NEW ROSS, part of.											
1 Carrickbyrne, ...	36,110	4,196	82	74	47	35	1	6	42	32	8
2 Fethard, No. 1, ...	18,371	2,391	80	44	31	29	2	1	26	16	16
3 „ 2, ...	16,192	3,000	66	50	30	36	–	1	22	28	18
4 New Ross, *W.*, ...	4,521	6,233	151	193	81	70	9	11	89	104	—42
5 Old Ross, ...	31,991	3,834	74	51	39	35	–	–	24	27	23
6 Templeludigan, ...	17,213	1,929	37	34	16	21	–	–	17	17	3
57. WEXFORD.											
1 Bannow, ...	25,056	3,525	57	59	29	28	–	2	23	36	—2
2 Bridgetown, ...	23,161	4,827	93	72	39	51	2	4	30	36	21
3 Broadway, ...	22,774	4,322	99	56	49	50	1	–	31	27	41
4 Crossabeg, ...	18,752	2,605	45	31	24	21	1	–	18	13	14
5 Taghmon and Glynn, ..	25,702	3,208	50	46	28	22	1	–	23	23	4
6 Wexford, *W.*, ...	11,602	14,204	307	275	181	216	6	12	146	129	122

Printed image digitised by the University of Southampton Library Digitisation Unit

BIRTHS AND DEATHS Registered in the Year 1912—REGISTRARS' DISTRICTS arranged by COUNTIES and SUPERINTENDENT REGISTRARS' DISTRICTS—*continued.*

REGISTRARS' DISTRICTS.	AREA in Statute Acres	Population in 1911.	TOTAL. BIRTHS	TOTAL. DEATHS.	BIRTHS. Including Illegitimate Births. Males.	BIRTHS. Including Illegitimate Births. Females.	BIRTHS. Illegitimate Births. Males.	BIRTHS. Illegitimate Births. Females.	DEATHS. Males.	DEATHS. Females.	Excess of Births over Deaths.
I.—PROVINCE OF LEINSTER.—*con.*											
Wicklow Co.											
No. 58. BALTINGLASS, part of.											
1 Baltinglass, No. 1, *W.*, ..	17,995	2,088	61	59	26	33	2	2	40	19	2
2 Dunlavin, ...	43,834	3,621	65	56	34	31	–	1	30	26	9
3 Kiltegan, ...	41,977	2,626	32	45	16	16	–	–	30	15	—13
59. NAAS, part of.											
1 Blessington	51,067	3,105	54	47	30	24	–	–	27	20	7
60 RATHDOWN, part of.											
1 Bray, No. 1, ...	1,062	7,691	144	104	63	91	2	1	55	49	40
2 Delgany, ...	11,013	3,600	63	38	32	31	–	1	19	19	25
3 Powerscourt, ...	22,423	1,850	26	18	15	11	–	–	7	11	6
61. RATHDRUM.											
1 Annamoe, ...	59,601	2,293	31	23	20	11	–	–	9	14	8
2 Arklow, ...	17,342	6,463	132	94	69	63	3	–	48	46	38
3 Aughrim, ...	24,368	1,669	32	21	16	16	–	–	16	5	11
4 Dungannstown, ...	23,166	1,884	42	31	24	18	2	–	20	11	11
5 Newbridge, ...	17,767	2,214	47	21	27	20	–	1	9	12	26
6 Newcastle, ...	23,355	3,348	80	41	41	30	1	1	16	23	39
7 Rathdrum, *W.*, ...	36,934	2,805	58	76	37	21	3	4	50	26	—18
8 Wicklow, ...	24,704	6,236	138	114	69	69	1	–	52	62	24
62. SHILLELAGH.											
1 Coolattin, *W.*, ...	42,444	5,135	111	63	61	50	2	3	46	37	28
2 Tinahely, ...	40,630	3,453	58	40	35	23	–	1	25	15	18
II.—PROVINCE OF MUNSTER.											
Clare Co.											
63. BALLYVAGHAN.											
1 Ballyvaghan, *W.*, ...	71,653	3,651	71	46	40	31	–	1	20	26	25
64. CORROFIN.											
1 Corrofin, *W.*, ...	61,382	4,483	89	58	48	41	–	–	34	24	31
65. ENNIS.											
1 Crusheen, ...	24,835	2,501	45	17	27	18	–	–	6	9	28
2 Ennis, No. 1. *W.*, ...	7,640	7,686	169	175	98	71	5	1	84	91	—6
3 „ „ 2, ...	18,715	2,414	54	27	32	22	1	–	12	15	27
4 Kilnaiv, ...	33,221	3,306	88	27	45	43	–	–	14	13	61
5 Newmarket, ...	29,428	3,414	57	39	21	36	–	–	18	21	18
66. ENNISTIMON.											
1 Ennistimon, *W.*, ...	33,907	6,243	129	87	53	76	1	5	53	34	42
2 Milltown Malbay, ...	35,303	6,133	121	91	65	56	1	–	49	42	30
3 Roadford, ...	30,409	4,506	65	32	33	32	–	–	18	14	33

Printed image digitised by the University of Southampton Library Digitisation Unit

BIRTHS AND DEATHS Registered in the Year 1912—REGISTRARS' DISTRICTS arranged by COUNTIES and SUPERINTENDENT REGISTRARS' DISTRICTS.—*continued.*

REGISTRARS' DISTRICTS.	Area in Statute Acres.	Population in 1911	TOTAL.		BIRTHS.				DEATHS.		Excess of Births over Deaths.
					Including Illegitimate Births		Illegitimate Births.				
			BIRTHS.	DEATHS.	Males.	Females.	Males	Females.	Males.	Females.	
II.—PROVINCE OF MUNSTER.—*con.*											
No 67. KILLADYSERT.											
1 Ballynacally, *W.*, ...	36,569	4,796	93	82	48	47	1	–	48	38	11
2 Labasheeda, ...	26,049	3,430	87	39	45	42	–	–	22	17	48
68. KILRUSH.											
1 Carrigaholt, ...	22,794	3,149	72	65	43	29	–	–	28	39	7
2 Craggaknock, ...	37,476	8,668	101	71	58	43	–	–	39	32	30
3 Kilkee, ...	24,626	5,279	100	86	47	53	1	–	44	42	14
4 Kilmihil.	31,927	4,397	106	50	52	54	–	–	23	27	56
5 Kilrush. *W.*, ...	20,678	6,154	126	102	53	73	2	5	59	43	24
69. LIMERICK, part of.											
1 Bridgetown, ...	41,177	4,104	88	49	45	43	–	1	21	28	39
2 Coolacasey, ...	27,482	3,034	52	36	24	28	1	–	20	16	16
70. SCARRIFF.											
1 Annacarriga, ...	19,381	2,749	35	47	19	16	–	–	27	20	—12
2 Feakle, ...	34,848	3,502	76	45	42	34	–	1	29	16	31
3 Kilkishen, ...	21,294	2,587	37	26	16	21	–	–	13	13	11
4 Mountshannon, *W.*, ..	32,404	3,580	77	76	47	30	1	2	48	30	1
5 Quin, ...	25,519	2,280	39	29	22	17	–	–	17	12	10
9 Tulla, ...	39,615	3,988	98	40	59	39	–	–	19	21	58
Cork Co. and Co. Borough.											
71. BANDON											
1 Bandon, *W.*, ...	21,184	7,027	149	82	68	81	–	1	48	34	67
2 Inishannon, ...	17,117	2,312	44	30	20	24	–	–	18	17	14
3 Kilbrittain, ...	16,132	1,915	32	23	15	17	–	–	13	10	9
4 Murragh, ...	22,409	2,754	67	45	37	30	1	..	23	22	22
5 Templemartin.	24,641	2,880	68	32	30	36	1	1	13	19	34
72. BANTRY.											
1 Bantry, *W.*, ...	24,479	5,667	112	70	56	56	1	1	42	28	42
2 Durrus and Kilcrohane, ..	24,384	2,779	41	21	21	20	–	–	12	9	20
3 Glengarriff, ...	27,722	2,471	69	37	38	31	–	–	23	14	32
4 Kealkill, ...	30,700	1,816	52	16	24	28	–	–	7	9	36
73. CASTLETOWN.											
1 Castletown, *W.*, ...	39,968	5,370	151	56	81	70	1		25	31	95
2 Kilcatherine, ...	34,412	5,023	126	66	67	59	–	–	32	34	60
74. CLONAKILTY.											
1 Clonakilty, *W.*, ...	28,053	9,817	137	103	76	61	2	2	50	53	34
2 Rosscarbery, ...	27,480	5,419	120	81	62	64	–	–	43	38	45
3 Timoleague, ...	24,582	5,392	122	89	68	56	–	–	32	57	33

Printed image digitised by the University of Southampton Library Digitisation Unit

BIRTHS AND DEATHS Registered in the Year 1912—REGISTRARS' DISTRICTS arranged by COUNTIES and SUPERINTENDENT REGISTRARS' DISTRICTS.—*continued.*

REGISTRARS' DISTRICTS	Area in Statute Acres	Population in 1911.	TOTAL		BIRTHS.				DEATHS.		Excess of Births over Deaths.
			BIRTHS	DEATHS.	Including Illegitimate Births.		Illegitimate Births.				
					Males.	Females.	Males.	Females.	Males.	Females.	
II.—PROVINCE OF MUNSTER.—*con.*											
No. 75. CORK.											
1 Bellincollig, ...	17,739	3,401	66	36	38	28	–	–	20	16	30
2 Ballygarvan, ...	13,953	1,759	36	26	15	21	1	–	15	11	10
3 Blarney, ...	22,366	3,411	50	33	26	24	–	–	12	21	17
4 Carrigaline, No 1, ...	6,141	1,983	44	28	14	30	–	–	14	14	16
5 ,, No. 2, ...	2,777	3,154	47	51	20	21	1	–	22	29	—4
6 Carrignavar, ...	22,600	2,009	43	23	22	21	1	–	15	8	20
7 Cork, Rural, No. 1, *W.*, ..	2,780	9,338	232	598	123	109	32	31	304	294	—366
8 ,, No. 2, ..	8,806	9,382	163	164	87	96	–	–	90	74	—1
9 Cork, Urban, No. 1, ..	2,681	13,455	248	224	146	102	2	–	111	113	24
10 ,, No. 2, ..		10,399	286	164	141	145	–	–	74	90	122
11 ,, No. 3, ..		9,793	253	143	139	114	–	1	65	76	110
12 ,, No. 4, ..		9,139	176	154	80	80	1	2	79	75	22
13 ,, No. 5, ..		8,250	108	89	47	61	–	2	40	49	19
14 ,, No. 6, ..		11,581	406	194	257	239	4	4	83	101	302
15 ,, No 7, ..		16,056	369	262	204	185	1	1	129	133	127
16 Douglas, ...	10,115	2,942	47	30	26	21	–	–	11	18	17
17 Dripsey, ...	18,229	2,807	51	35	31	20	1	1	19	16	16
18 Queenstown, No. 1, ..	7,135	2,935	79	34	40	39	1	–	19	15	45
19 ,, No. 2, ..		8,669	185	99	83	102	–	1	44	55	86
20 Riverstown, ...	10,831	2,952	62	35	28	34	–	–	14	21	27
21 Whitechurch, ...	15,362	3,043	53	26	24	29		–	7	19	27
76. DUNMANWAY.											
1 Ballineen, ...	28,169	4,096	94	61	46	46	–	1	29	22	43
2 Coolmountain, ...	46,836	3,984	101	43	52	49	–	–	28	16	58
3 Dunmanway, *W.*, ...	28,896	4,193	104	58	52	52	–	–	35	23	46
77. FERMOY.											
1 Ballyhooly, .. .	32,002	3,473	88	57	36	30	–	1	29	28	9
2 Ballynoe, ...	33,110	2,909	56	27	29	27	–	–	17	10	29
3 Fermoy, *W.*	19,012	9,535	243	135	125	118	3	5	64	71	108
4 Kilworth, ...	31,636	4,106	95	61	50	45	–	–	33	28	34
5 Rathcormack, ...	32,505	2,810	48	27	22	26	–	–	15	12	21
78. KANTURK.											
1 Boherboy, ...	35,161	5,030	101	62	57	44	–	1	31	31	39
2 Kanturk, *W.*, ...	47,794	6,613	163	117	70	93	1	6	51	60	46
3 Milford, ...	40,048	4,471	117	66	47	70	1	–	31	35	51
4 Newmarket, ...	62,654	5,985	148	78	80	62	–	–	32	43	73
79. KILMALLOCK, part of.											
1 Charleville, ...	19,388	3,890	101	63	54	47	–	–	36	32	33
80. KINSALE.											
1 Ballyfeard, ...	19,634	2,054	34	25	13	21	1	–	12	13	9
2 Ballymartle, ...	19,120	1,630	28	14	16	13	–	–	5	8	15
3 Carrigaline, ...	15,137	3,297	58	30	30	28	–	1	17	13	28
4 Courceys, ...	13,606	2,104	40	28	21	19	–	–	17	11	12
5 Kinsale, *W.*, ...	12,608	6,570	114	127	86	48	–	1	65	62	—13

Printed image digitised by the University of Southampton Library Digitisation Unit

BIRTHS AND DEATHS Registered in the Year 1912—REGISTRARS' DISTRICTS arranged by COUNTIES and SUPERINTENDENT REGISTRARS' DISTRICTS.—*continued.*

REGISTRARS' DISTRICTS.	Area in Statute Acres.	Population in 1911.	TOTAL. BIRTHS.	TOTAL. DEATHS.	BIRTHS. Including Illegitimate Births. Males.	BIRTHS. Including Illegitimate Births. Females.	BIRTHS. Illegitimate Births. Males.	BIRTHS. Illegitimate Births. Females.	DEATHS. Males.	DEATHS. Females.	Excess of Births over Deaths.
II.—PROVINCE OF MUNSTER.—*con.*											
No. 61. MACROOM.											
1 Cannaway, ...	26,628	3,011	60	25	24	36	–	–	11	14	35
2 Clonmoyle, ...	35,356	4,304	98	55	53	45	–	1	33	22	43
3 Inchigeelagh, ...	32,275	3,190	86	36	55	31	–	–	23	15	48
4 Macroom, *W.*, ...	39,449	6,353	133	102	61	72	3	1	49	53	31
5 Slievereagh, ...	45,440	4,560	100	41	56	44	1	–	10	22	59
62 MALLOW.											
1 Ballyclogh, ...	16,920	1,553	41	12	15	26	–	–	5	7	29
2 Buttevant, ...	28,999	4,762	116	40	60	56	1	1	16	22	78
3 Doneraile, ...	29,919	3,251	75	48	36	37	1	–	27	21	27
4 Kilshannig, ...	37,713	3,600	76	41	41	35	1	–	20	21	35
5 Mallow, *W.*, ...	12,789	5,779	136	119	73	63	4	4	61	58	17
6 Rahan, ...	23,475	2,051	41	37	21	20	–	–	22	15	4
83. MIDDLETON.											
1 Aghada, ...	19,103	4,081	73	55	30	43	–	1	30	25	18
2 Castlemartyr, ...	20,652	2,406	49	32	24	25	–	–	18	14	17
3 Cloyne, ...	15,724	3,065	72	29	30	36	–	1	15	14	43
4 Middleton, No. 1, *W.*, ..	9,928	4,869	110	108	56	52	6	5	56	52	2
5 " No. 2, ...	17,735	2,273	63	22	34	29	–	1	13	9	41
6 Walshtownmore, East, ..	26,241	2,029	29	22	18	11	1	–	6	16	7
84. MILLSTREET.											
1 Cullen, ...	29,412	4,462	119	54	66	53	–	–	25	29	65
2 Millstreet, *W.*, ...	46,527	5,718	143	90	82	61	6	2	45	45	53
85. MITCHELSTOWN, part of.											
1 Kildorrery, ...	24,552	3,364	65	45	41	24	–	–	20	25	20
2 Mitchelstown, No. 1, *W.*, ..	23,851	5,188	157	100	73	84	3	8	59	47	51
86. SKIBBEREEN.											
1 Dromdaleague, ...	43,120	5,760	125	70	65	60	–	–	35	35	55
2 Skibbereen, *W.*	23,643	6,350	131	107	61	70	–	2	61	46	24
3 Tullagh, ...	21,254	5,115	85	49	49	36	–	–	27	22	36
4 Unionhall, ...	27,372	6,251	128	82	66	62	–	1	35	47	46
87. SKULL.											
1 Goleen, ...	23,341	3,195	52	42	24	28	–	–	22	20	10
2 Skull, *W.*, ...	34,351	5,448	107	80	58	49	1	–	37	43	27
89. YOUGHAL, part of.											
1 Killeagh, ...	31,910	3,734	65	44	31	34	–	–	25	19	21
2 Youghal, *W.*, ...	5,050	6,107	132	144	57	75	4	4	65	70	—12
Kerry Co.											
69. CAHERSIVEEN.											
1 Caher, *W.*, ...	47,061	5,846	146	59	74	72	–	–	36	23	67
2 Darrynane, ...	24,864	3,662	90	38	46	42	–	–	18	20	52
3 Emlagh, ...	65,384	5,752	124	41	75	49	–	–	19	22	93
4 Glanbehy, ...	50,162	3,756	96	55	47	49	1	–	27	28	41
5 Valencia, ...	10,649	2,369	46	31	34	12	–	–	17	14	15

Printed image digitised by the University of Southampton Library Digitisation Unit

BIRTHS AND DEATHS Registered in the Year 1912—REGISTRARS' DISTRICTS arranged by COUNTIES and SUPERINTENDENT REGISTRARS' DISTRICTS.—*continued.*

REGISTRARS' DISTRICTS.	Area in Statute Acres	Population in 1911.	TOTAL. BIRTHS.	TOTAL. DEATHS.	BIRTHS. Including Illegitimate Births. Males.	BIRTHS. Including Illegitimate Births. Females.	BIRTHS. Illegitimate Births. Males.	BIRTHS. Illegitimate Births. Females.	DEATHS. Males.	DEATHS. Females.	Excess of Births over Deaths.
II.—PROVINCE OF MUNSTER.—*con.*											
No. 90. DINGLE.											
1 Anascaul, ...	28,548	2,906	70	24	30	40	1	–	13	11	46
2 Castlegregory, ...	41,383	4,543	118	50	66	52	–	–	21	29	68
3 Dingle, *W.*, ...	23,049	5,003	129	66	77	52	1	1	39	27	63
4 Ventry, ...	33,479	5,352	108	37	56	52	–	–	19	18	71
91. KENMARE.											
1 Kenmare, *W.*, ...	31,715	3,433	63	40	27	36		1	22	18	23
2 Kilgarvan, ...	52,426	2,987	75	15	38	37	–	–	10	5	60
3 Sneem, ...	58,469	3,879	81	37	42	39	1	–	19	18	44
4 Tuosist, ...	55,806	2,913	71	28	37	34	–	–	13	15	43
92. KILLARNEY											
1 Coom, ...	45,452	6,680	179	77	92	87	–	–	42	35	102
2 Killarney, No. 1, *W.* ..	36,024	5,311	114	160	57	57	8	4	85	75	—46
3 ,, No. 2, ...	52,248	5,680	126	52	63	63	–	1	25	27	74
4 Killorglin, ...	53,843	8,056	200	84	112	88	1	–	45	30	116
5 Milltown, ...	25,090	4,320	104	60	48	56	–	1	36	30	38
6 Molahiffe, ...	38,767	5,333	88	39	48	40	–	–	24	15	49
93. LISTOWEL, part of.											
1 Bellybunion, ...	19,642	3,676	79	41	40	39	–	–	17	24	38
2 Bellyduff, ...	22 770	4,881	132	82	65	67	1	–	41	41	50
3 Ballyhorgan	38,139	5,178	120	72	64	56	–	–	40	32	48
4 Ballylongford, ...	27,669	3,940	85	51	44	41	2	–	27	24	34
5 Listowel, *W.*, ...	34,003	8,166	211	170	113	98	7	5	81	89	41
6 Tarbert	23,281	4,271	104	42	56	48	–	2	24	18	62
94. TRALEE.											
1 Ardfert, ...	38,606	6,873	157	58	83	74	–	–	34	24	99
2 Brosna, No. 1, ...	31,026	4,110	90	40	54	36	1	–	20	20	50
3 ,, No. 2, ...	34,764	3,391	81	27	39	42	–	–	13	14	54
4 Castleisland, ...	30,950	4,658	107	59	51	50	–	3	26	33	48
5 Castlemaine, ...	18,254	2,347	57	23	30	27	–	–	11	12	34
6 Kilgobban, ...	10,420	745	19	4	7	12	–	–	–	4	15
7 Tralee, No. 1, *W.*	57 775	9,380	229	170	127	102	6	5	94	70	59
8 ,, No. 2, ...		10,073	252	110	139	113	–	–	63	47	142
Limerick Co. and Co. Borough.											
95. CROOM											
1 Adare, ...	25,274	2,923	53	37	27	26	–	–	21	16	16
2 Castletown, ...	28,174	3,487	82	47	42	40	–	–	22	25	35
3 Croom, *W.*, ...	29,921	3,962	86	86	48	37	6	1	44	42	–
96. KILMALLOCK, part of.											
1 Bruff, ...	20,729	3,638	89	46	49	40	–	1	29	17	43
2 Bruree, ...	23,048	2,587	63	38	31	22	–	–	23	15	15
3 Hospital, ...	18,045	4,096	109	46	55	54	–	1	27	19	63
4 Kilfinnane, ...	37,470	5,535	121	72	60	52	1	2	31	41	49
5 Kilmallock, *W.*, ...	25,583	4,950	166	156	85	81	15	7	87	69	10

Printed image digitised by the University of Southampton Library Digitisation Unit

BIRTHS AND DEATHS Registered in the Year 1912—REGISTRARS' DISTRICTS arranged by COUNTIES and SUPERINTENDENT REGISTRARS' DISTRICTS.—*continued.*

REGISTRARS' DISTRICTS.	Area in Statute Acres	Population in 1911.	TOTAL. BIRTHS.	TOTAL. DEATHS.	BIRTHS. Including Illegitimate Births. Males.	BIRTHS. Including Illegitimate Births. Females.	BIRTHS. Illegitimate Births. Males.	BIRTHS. Illegitimate Births. Females.	DEATHS. Males.	DEATHS. Females.	Excess of Births over Deaths.
II.—PROVINCE OF MUNSTER.—*con.*											
No. 97. LIMERICK, part of.											
1 Annacotty, ..	22,281	4,311	79	49	40	39		–	20	20	39
2 Caherconlish, ..	27,936	3,869	93	49	49	47	–	2	24	25	44
3 Clarina, ...	22,948	3,539	62	38	28	34	–	–	13	25	24
4 Limerick, No. 1, ...	2,386	13,268	255	251	126	129	1	–	123	128	4
5 ,, No. 2, ...		9,872	454	189	236	218	–	1	83	109	265
6 ,, No. 3, ...		15,388	257	203	128	129	1	–	90	113	54
7 Limerick, Rural, *W.*, ..	6,376	4,840	167	308	83	84	17	16	202	166	—201
8 Moroe, ...	28,025	3,711	73	58	39	37	1	–	24	34	15
98. LISTOWEL, part of.											
1 Glin, ...	24,973	4,016	194	51	52	52	–	–	25	20	53
99. MITCHELSTOWN, part of.											
1 Galbally, ...	25,913	3,951	63	59	39	28	–	–	29	33	4
2 Mitchelstown, No. 2, ..	12,947	1,094	29	12	14	12	1	–	10	2	14
109. NEWCASTLE.											
1 Abbeyfeale, ...	37,679	7,487	200	103	103	97	–	1	46	57	97
2 Ardagh, ...	30,169	4,099	199	99	59	50	–	–	29	40	49
3 Broadford, ...	37,183	4,918	106	52	53	93	1	1	29	20	54
4 Feenagh, ...	20,929	2,825	99	35	30	26	–		17	18	21
5 Newcastle, *W.*, ...	17,899	4,574	139	106	67	93	9	4	59	50	24
101. RATHKEALE.											
1 Askeaton	22 249	2,574	54	34	35	19	-	–	18	19	20
2 Pallaskenry, ...	29,489	2,502	43	41	20	23	-	–	21	20	2
3 Rathkeale, No. 1, *W.*, ..	14,436	3,193	88	88	46	42	3	4	43	45	—
4 ,, No. 2, ...	23,371	2,219	43	30	21	22	–	–	12	19	13
5 Shanagolden, ...	21,998	3,379	63	48	37	26	–	1	25	23	15
102. TIPPERARY, part of.											
1 Grean, ...	39,056	9,598	174	104	89	85	2	1	62	42	70
Tipperary Co. N.R.											
103. BIRR, part of.											
1 Riverstown, ...	27,497	1,863	39	15	15	21	–	–	5	19	21
104. BORRISOKANE.											
1 Borrisokane, *W.*, ...	27,968	3,035	69	57	39	30	4	–	29	28	12
2 Cloghjordan, ...	26,976	2,590	57	39	30	27	1	–	18	21	18
3 Terryglass, ...	27,628	2,228	38	25	17	21	–	–	14	11	13
105. NENAGH.											
1 Nenagh, *W.*	35,587	8,081	178	143	89	89	4	5	79	64	35
2 Newport, ...	44,964	4,712	108	64	59	49	–	–	34	30	44
3 Portroe, ...	30,536	3,529	71	43	38	33	–	–	18	29	28
4 Silvermines,*	30,762	2,779	34	27	20	14	–	–	14	13	7
5 Toomyvara, ...	41,550	3,946	65	47	32	33	–	1	22	25	18

* The figures for Silvermines are exclusive of 2 births (females) and 3 deaths (2 males and one female) relating to the fourth quarter, the returns for which were not received in time for Press.

Printed image digitised by the University of Southampton Library Digitisation Unit

BIRTHS AND DEATHS Registered in the Year 1912—REGISTRARS' DISTRICTS arranged by COUNTIES and SUPERINTENDENT REGISTRARS' DISTRICTS.—*continued.*

REGISTRARS' DISTRICTS.	Area in Statute Acres.	Population in 1911	TOTAL. BIRTHS.	TOTAL. DEATHS.	BIRTHS. Including Illegitimate Births. Males.	BIRTHS. Including Illegitimate Births. Females.	BIRTHS. Illegitimate Births. Males.	BIRTHS. Illegitimate Births. Females.	DEATHS. Males.	DEATHS. Females.	Excess of Births over Deaths.
II.—PROVINCE OF MUNSTER.—*con.*											
No. 106 ROSCREA, part of											
1 Bourney, ...	35,745	2,906	43	44	23	20	–	–	26	18	—1
2 Roscrea, No. 1, *W.*, ..	21,796	4,746	103	94	43	60	1	–	44	50	9
107. THURLES.											
1 Borrisoleigh, ...	32,064	4,572	74	62	37	37	–	–	35	27	12
2 Holycross, ...	19,604	2,587	52	30	31	21	–	–	16	12	22
3 Littleton, ...	32,012	3,198	82	33	46	36	1	–	17	16	49
4 Moyne, ...	25,741	2,820	52	35	26	24	–	1	12	23	17
5 Templemore, ...	12,723	2,722	55	39	28	27	.	.	17	22	16
6 Thurles, *W.*, ...	20,515	6,556	157	133	81	76	2	1	75	58	24
Tipperary Co. S.R.											
108. CALLAN, part of.											
1 Ballingarry, ...	20,385	2,903	73	33	30	49	2	1	12	21	40
2 Mullinahone, ...	21,519	2,338	52	32	28	24	1	–	13	19	20
109 CARRICK-ON-SUIR, part of.											
1 Carrick-on-Suir, *W.* ..	6,116	5,026	153	132	78	74	5	10	64	68	21
2 Garrangibbon, ...	20,005	2,029	40	36	16	24	1	.	20	16	4
110. CASHEL.											
1 Cashel, *W.*, ...	32,546	5,590	138	121	76	62	9	5	64	57	17
2 Fethard, ...	29,590	3,806	93	53	50	43	–	–	28	25	40
3 Killenaule, ...	28,531	9,263	71	45	39	32	–	–	22	23	26
4 Kilpatrick, ...	31,598	3,766	67	45	32	35	–	–	20	19	22
5 Tullamain, ...	33,954	3,076	62	31	28	34	–	–	16	13	31
111. CLOGHEEN.											
1 Ardfinnan, ...	41,683	4,358	76	82	47	31	–	–	46	36	—4
2 Cahar, ...	33,679	6,607	110	56	56	54	2	2	33	23	54
9 Clogheen, *W.*, ...	42,153	4,774	119	96	63	56	3	8	43	53	23
112. CLONMEL, part of.											
1 Clonmel, No. 1, *W.*, ..	1,304	10,209	224	247	102	122	6	4	120	127	– 23
2 Clonmel, No. 2 (Marlfield), ..	17,962	2,266	37	38	20	17	–	1	22	16	—1
3 Kilsheelan, No. 1, ...	17,450	1,606	42	33	20	22	–	–	15	18	8
4 Kiltinan, ...	11,169	909	22	14	13	9	–	–	6	8	8
119. TIPPERARY, part of.											
1 Bansha, ...	41,706	3,972	104	46	46	68	2	–	19	27	68
2 Cappagh, ...	32,093	4,054	94	54	59	36	1	–	28	26	40
3 Emly, ...	24,672	4,120	81	57	33	46	–	–	29	28	24
4 Golden, ...	22,720	2,450	47	25	27	20	–	–	17	8	22
5 Tipperary, *W.*, ...	22,565	10,166	239	218	104	129	7	19	116	102	15
114. URLINGFORD, part of.											
1 Kilcooly, ...	24,680	2,738	66	33	30	36	–	1	17	16	33

Printed image digitised by the University of Southampton Library Digitisation Unit

BIRTHS AND DEATHS Registered in the Year 1912—REGISTRARS' DISTRICTS arranged by COUNTIES and SUPERINTENDENT REGISTRARS' DISTRICTS.—*continued.*

REGISTRARS' DISTRICTS.	Area in Statute Acres.	Population in 1911.	TOTAL. BIRTHS.	TOTAL. DEATHS.	BIRTHS. Including Illegitimate Births. Males.	BIRTHS. Including Illegitimate Births. Females.	BIRTHS. Illegitimate Births. Males.	BIRTHS. Illegitimate Births. Females.	DEATHS. Males.	DEATHS. Females.	Excess of Births over Deaths.
II.—PROVINCE OF MUNSTER—*con.*											
Waterford Co. and Co. Borough.											
115. CARRICK-ON-SUIR, part of.											
No. 1 Carrickbeg	6,204	637	13	12	9	4	–	–	6	6	1
2 Portlaw	11,193	1,747	37	35	14	23	1	–	16	10	2
3 Rathgormuck, ...	37,042	2,510	59	23	31	28	1	–	8	15	36
118. CLONMEL, part of.											
1 Ballymacarbry, ...	15,954	1,431	32	20	16	16	1	–	8	12	12
2 Kilsheelan, No. 2, ...	12,198	670	11	12	7	4	–	–	9	3	—1
3 St. Mary's, ...	12,320	1,188	24	11	12	12	–	1	8	5	13
117. DUNGARVAN.											
1 Dungarvan, *W.*, ...	23,483	7,473	160	138	82	78	5	7	74	84	22
2 Ringville, ...	22,656	2,069	36	32	17	19	–	–	15	17	4
3 Seskinan, ...	30,523	2,310	51	29	24	27	1	2	12	17	22
4 Whitechurch, ...	17,572	2,384	50	23	21	35	2	–	10	13	33
118. KILMACTHOMAS											
1 Bunmahon, ...	23,708	2,809	43	26	24	19	–	–	11	15	17
2 Kilmacthomas, *W.*, ...	40,864	3,961	99	81	47	52	1	5	31	50	18
119. LISMORE.											
1 Ballyduff, ...	28,699	2,302	61	32	30	31	–	–	14	18	29
2 Cappoquin, ...	20,237	3,621	58	60	32	26	–	–	35	25	—2
3 Lismore, *W.*, ...	26,098	3,760	70	103	32	38	3	3	50	53	—33
4 Tallow, ...	16,145	2,227	40	31	24	10	–	–	19	12	9
120. WATERFORD, part of.											
1 Kilmeadan, ...	19,196	2,173	37	35	14	23	1	1	20	15	2
2 Tramore, ...	13,635	3,210	70	62	44	28	2	1	30	32	8
3 Waterford, Rural, No. 1, ..	13,896	847	13	7	0	7	–	–	5	2	6
4 " Rural, No. 2, ..		1,021	19	6	9	10	–	–	2	4	13
5 " Urban, No. 1, *W.*,	1,438	14,901	328	400	173	155	9	19	198	202	—72
6 " Urban, No. 2, ..		12,503	364	107	104	170	1	–	83	84	197
7 Woodstown, ...	21,213	3,001	70	39	41	38	–	–	21	18	40
121. YOUGHAL, part of.											
1 Ardmore, ...	13,283	1,685	37	22	20	17	–	–	12	10	15
2 Clashmore, ...	20,672	2,418	46	39	30	16	–	–	21	16	7
III.—PROVINCE OF ULSTER.											
Antrim Co.											
122. ANTRIM.											
1 Antrim, *W.*, ...	14,597	5,670	116	162	57	59	2	5	75	67	—46
2 Connor, ...	21,632	3,188	60	42	32	28	2	–	20	16	18
3 Crumlin, ...	23,870	3,889	87	59	48	39	4	4	18	41	28
4 Doagh, ...	15,287	8,043	100	117	61	108	10	9	54	63	82
5 Randalstown, ...	20,666	5,159	114	71	64	50	1	2	31	40	43
6 Templepatrick, ...	21,173	3,895	91	44	43	48	2	2	22	22	47

Printed image digitised by the University of Southampton Library Digitisation Unit

BIRTHS AND DEATHS Registered in the Year 1912—REGISTRARS' DISTRICTS arranged by COUNTIES and SUPERINTENDENT REGISTRARS' DISTRICTS.—*continued*

REGISTRARS' DISTRICTS.	Area in Statute Acres.	Population in 1911.	TOTAL.		BIRTHS.				DEATHS.		Excess of Births over Deaths.
					Including Illegitimate Births.		Illegitimate Births.				
			BIRTHS.	DEATHS.	Males.	Females.	Males.	Females.	Males.	Females.	
III.—PROVINCE OF ULSTER—*con*											
No. 123. BALLYCASTLE.											
1 Ballycastle, *W.*, ...	46,483	5,704	120	102	67	53	1	1	55	47	18
2 Croagh, ...	22,843	3,748	91	65	54	37	1	2	31	34	26
3 Cushendall, ...	34,317	2,741	45	33	25	20	–	1	18	15	12
124. BALLYMENA.											
1 Ahoghill, ...	14,380	5,132	103	76	54	49	6	1	36	40	27
2 Ballymena, *W.*, ...	9,230	13,512	339	242	169	170	7	0	118	124	97
3 Broughshane, ...	30,149	4,460	89	73	54	35	5	–	43	30	16
4 Clogh, ...	26,923	4,774	103	65	55	48	2	–	30	39	34
5 Galgorm, ...	15,907	6,834	150	79	79	71	5	4	34	45	71
6 Glenwhirry, ...	32,797	4,421	112	72	57	55	3	7	33	39	40
7 Portglenone, ...	17,226	5,304	109	79	61	48	7	3	39	40	30
8 Toome, ...	15,689	3,978	78	61	33	45	1	1	29	32	17
125. BALLYMONEY.											
1 Ballymoney, *W.*, ...	21,059	7,649	184	142	94	90	14	9	67	75	42
2 Bushmills, ...	12,713	3,217	86	59	43	43	2	4	32	27	27
3 Castlequarter, ...	35,866	4,337	100	66	56	44	4	5	29	37	34
4 Dervock, ...	20,722	3,701	87	53	47	40	6	2	24	29	34
5 Dirraw, ...	26,988	5,505	101	84	52	49	3	2	39	45	17
6 Portrush, ...	3,965	2,846	57	34	22	35	1	3	17	17	23
126. BELFAST, part of.											
1 Belfast, Rural, No. 1, ..	3,410	6,507	159	204	84	74	2	1	111	93	—46
2 ,, No. 2, ..	8,010	799	18	4	9	9	–	–	1	3	14
3 ,, No. 3, ..	3,085	1,443	22	9	9	13	–	.	4	5	13
4 ,, No. 4, ..	7,657	3,622	84	47	35	49	–	3	20	27	37
127. LARNE.											
1 Ballycarry, ...	14,302	4,596	79	57	35	44	1	–	27	30	22
2 Ballynure, ...	20,263	3,617	82	48	41	41	6	1	25	23	34
3 Carrickfergus, . ..	16,775	8,569	223	128	114	109	4	2	52	76	95
4 Glenarm, ...	30,770	4,582	108	68	64	44	3	–	34	34	40
5 Larne, *W.*, ...	30,523	12,539	349	213	185	164	17	14	114	99	136
6 Waterfoot, ...	5,401	461	9	10	8	1	–	–	4	6	—1
128. LISBURN, part of.											
1 Dunmurry, ...	8,944	6,052	138	75	71	67	2	1	41	34	63
2 Glenavy, ...	10,262	3,129	59	52	35	24	1	2	26	26	7
3 Knocknadona, ...	16,322	3,590	20	60	36	44	–	4	29	31	20
4 Lisburn, *W.*, ...	3,178	13,378	300	265	162	138	12	11	128	127	45
129. LURGAN, part of.											
1 Aghalee, ...	12,314	3,018	61	54	34	27	1	2	23	31	7

Pnnted image digitised by the University of Southampton Library Digitisation Unit

BIRTHS AND DEATHS Registered in the Year 1912—REGISTRARS' DISTRICTS arranged by COUNTIES and SUPERINTENDENT REGISTRARS' DISTRICTS.—*continued.*

REGISTRARS' DISTRICTS.	Area in Statute Acres.	Population in 1911.	TOTAL. BIRTHS.	TOTAL. DEATHS.	Births. Including Illegitimate Births. Males.	Births. Including Illegitimate Births. Females.	Births. Illegitimate Births. Males.	Births. Illegitimate Births. Females.	Deaths. Males.	Deaths. Females.	Excess of Births over Deaths.
III.—PROVINCE OF ULSTER—*con.*											
Armagh Co.											
No. 130. ARMAGH.											
1 Armagh, *W.*, ...	13,754	12,727	296	227	143	153	6	6	108	119	69
2 Blackwatertown, ...	16,827	3,856	78	89	43	35	–	1	50	39	—11
3 Keady, ...	35,038	8,949	209	153	97	112	3	2	71	82	56
4 Loughgall, ...	18,067	4,985	109	92	60	49	2	–	50	42	17
5 Markethill, ...	25,372	5,569	100	97	48	52	1	1	38	59	3
6 Rich Hill, ...	16,895	4,267	75	90	42	33	–	–	49	41	—16
7 Tynan, ...	19,771	3,756	75	70	40	35	1	–	37	33	5
131. BANBRIDGE, part of.											
1 Tandragee, ...	18,007	5,750	110	107	51	50	1	3	56	51	3
132. CASTLEBLAYNEY, part of.											
1 Crossmaglen, No. 1, ..	19,004	5,523	126	85	48	78	–	3	37	48	41
2 Newtownhamilton, No. 1, ..	16,789	3,918	81	66	43	38	1	1	28	38	15
133. LURGAN, part of.											
1 Lurgan, No. 1, *W.*, ..	6,704	15,151	390	355	212	184	12	15	169	186	41
2 „ No. 2, ...	7,762	2,851	52	58	20	32	–	–	22	36	—6
3 Portadown, ...	11,714	17,119	467	234	240	227	2	4	96	138	233
4 Tartaraghan, ...	14,103	4,920	89	69	41	48	2	1	40	29	20
134. NEWRY, part of.											
1 Ballybot, *W.*, ...	5,142	2,508	99	107	37	32	3	11	55	52	—36
2 Forkill, ...	11,501	2,971	49	65	22	27	–	1	31	34	—16
3 Meigh, ...	13,854	4,147	77	83	34	43	2	1	29	54	—6
4 Mountnorris, ...	17,873	3,214	81	52	45	36	1	–	20	26	29
5 Mullaghglass, ...	16,104	9,486	140	121	68	72	2	4	56	65	19
6 Poyntz Pass, ...	7,532	1,624	27	31	17	10	2	–	17	14	—4
Belfast Co. Borough.											
135. BELFAST, part of.											
1 Belfast, Urban, No. 1, ..	660	15,879	374	290	185	189	9	4	152	138	84
2 „ No 2, ..	859	49,500	1,307	730	690	617	9	9	301	375	571
3 „ No. 3, ..	620	50,032	1,413	882	678	735	20	18	459	423	531
4 „ No. 4, *W.*, ..	1,033	32,637	1,305	1,549	665	640	161	144	768	781	—244
5 „ No. 5, ..	143	16,112	800	307	437	363	6	11	147	160	493
6 „ No. 6, ..	1,635	37,203	717	461	335	382	8	10	193	258	265
7 „ No. 7, ..	911	2,081	56	30	33	23	1	–	12	18	26
8 „ No. 8, ..	1,599	5,964	125	75	60	66	2	–	39	36	50
9 No. 9, ..	2,015	24,427	682	610	304	328	2	2	318	292	22
10 „ No. 10, ..	464	28,958	641	400	423	418	9	8	200	209	432
11 „ No. 11, ..	1,141	39,311	1,054	527	545	500	12	3	228	299	527
12 „ No. 12, ..	834	38,076	1,263	585	631	632	4	0	300	276	678
13 No. 13, ..	2,302	23,233	574	245	309	265	2	7	116	129	329
14 „ No. 14, ..	429	175	4	2	4	–	–	–	1	1	2
15 „ No. 15, ..	212	22,669	571	423	289	282	2	7	179	244	148

Printed image digitised by the University of Southampton Library Digitisation Unit

BIRTHS AND DEATHS Registered in the Year 1912—REGISTRARS' DISTRICTS arranged by COUNTIES and SUPERINTENDENT REGISTRARS' DISTRICTS.—*continued.*

REGISTRARS' DISTRICTS.	Area in Statute Acres.	Population in 1911.	TOTAL. BIRTHS.	TOTAL. DEATHS.	BIRTHS. Including Illegitimate Births. Males.	BIRTHS. Including Illegitimate Births. Females.	BIRTHS. Illegitimate Births. Males.	BIRTHS. Illegitimate Births. Females.	DEATHS. Males.	DEATHS. Females.	Excess of Births over Deaths.
III.—PROVINCE OF ULSTER—*con.*											
Cavan Co.											
No. 136. BAILIEBOROUGH.											
1 Bailieborough *W.*, ...	26,008	5,443	112	107	63	49	5	–	56	51	5
2 Kingscourt, ...	13,107	2,594	45	40	21	24	–	–	23	17	5
3 Shercock, ...	11,276	2,469	64	37	37	27	–	3	19	18	27
4 Termon, ...	21,560	4,251	100	72	43	57	–	1	29	43	28
137. BAWNBOY, part of.											
1 Ballyconnell, *W.*, ...	30,694	4,541	84	60	38	46	–	–	32	28	24
2 Newtowngore, No. 2, ..	2,313	324	9	7	4	5	–	–	3	4	2
3 Swanlinbar, ...	28,901	4,079	87	36	30	48	–	–	16	18	51
138. CAVAN.											
1 Arvagh, ...	17,074	3,094	77	60	45	32	–	1	29	31	17
2 Ballyhaise, ...	19,789	3,593	67	50	32	35	–	1	21	29	17
3 Bellananagh, ...	22,043	4,551	107	54	59	48	2	2	22	32	53
4 Belturbet, ...	21,622	4,352	86	68	29	57	1	–	26	42	18
5 Cavan, *W.*, ...	21,028	6,413	127	121	63	64	3	2	61	60	6
6 Killashandra, ...	17,027	3,036	60	42	26	34	–	–	25	17	18
7 Kilnaleck, ...	21,246	4,291	87	55	43	44	–	–	22	33	32
8 Stradone, ...	21,245	4,243	93	54	52	41	1	–	26	25	30
139. COOTEHILL, part of.											
1 Cootehill, *W.*, ...	21,216	5,417	106	105	49	57	3	3	50	55	1
2 Drum, No. 2, ...	21,513	3,062	55	42	30	25	–	–	23	19	13
3 Tullyvin, ...	26,653	5,090	102	94	56	46	–	–	30	34	38
140. ENNISKILLEN, part of.											
1 Dowra,*	30,662	3,598	74	45	39	35	–	–	21	24	29
2 Holywell, No. 2,*	9,845	1,315	30	9	14	16	–	–	3	6	21
141. GRANARD, part of.											
1 Finnea, No. 2, ...	12,720	2,682	51	17	26	25	1	–	10	7	34
2 Scrabby, No. 1, ...	7,561	1,755	44	23	26	18	–	–	11	12	21
142. OLDCASTLE, part of.											
1 Ballyjamesduff	19,483	4,555	108	68	61	47	1	2	28	35	45
2 Virginia, ...	22,438	4,525	92	61	44	48	–	1	35	26	31
Donegal Co.											
143. BALLYSHANNON, part of.											
1 Ballintra, ...	16,090	1,919	43	28	20	23	–	–	14	14	15
2 Ballyshannon, *W.*, ...	25,528	7,969	160	151	80	71	1	6	69	82	9
144 DONEGAL.											
1 Donegal, *W.*, ...	43,428	5,006	103	112	50	53	–	3	58	54	—9
2 Dunkineely, ...	17,629	3,830	89	56	42	47	–	1	24	32	33
3 Lagby, ...	29,368	3,561	60	55	29	40	–	–	21	34	14
4 Mountcharles, ...	33,981	5,263	114	87	69	45	–	1	41	46	27
5 Pettigoe, ...	36,041	2,156	43	40	21	22	–	–	20	20	3

* The new district of Dowra was formed as from 1st October, and the boundaries of the district of Holywell No. 2 altered. Figures shown for these districts are for the areas as at present existing.

Printed image digitised by the University of Southampton Library Digitisation Unit

BIRTHS AND DEATHS Registered in the Year 1912—REGISTRARS' DISTRICTS arranged by COUNTIES and SUPERINTENDENT REGISTRARS' DISTRICTS.—*continued.*

REGISTRARS' DISTRICTS.	AREA in Statute Acres.	Population in 1911.	TOTAL. BIRTHS.	TOTAL. DEATHS.	BIRTHS. Including Illegitimate Births. Males.	BIRTHS. Including Illegitimate Births. Females.	BIRTHS. Illegitimate Births. Males.	BIRTHS. Illegitimate Births. Females.	DEATHS. Males.	DEATHS. Females.	Excess of Births over Deaths.
III.—PROVINCE OF ULSTER—*con.*											
No. 145. DUNFANAGHY.											
1 Crossroads, ...	51,507	5,746	151	67	77	74	2	2	26	41	84
2 Dunlanaghy, *W.*, ...	62,405	4,326	117	73	59	58	–	–	36	35	44
3 Gweedore, ...	41,434	5,092	118	64	56	62	–	2	33	31	54
4 Tory Island, ...	819	307	5	4	2	3	–	–	2	2	1
146. GLENTIES.											
1 Ardara, ...	44,914	4,959	115	62	48	57	–	–	25	37	53
2 Carrick, ...	48,075	4,697	104	79	39	65	1	–	23	56	25
3 Doocharry, ...	49,455	3,630	88	48	36	32	–	–	23	25	20
4 Dunglow, No. 1, ...	20,322	3,867	94	53	36	56	1	1	23	30	41
5 „ No. 2, ...	22,941	8,196	212	83	105	107	2	1	34	49	129
6 Glenties, *W.*, ...	46,209	3,635	69	69	31	36	2	2	29	40	—
7 Killybegs, ...	22,582	3,596	84	51	49	35	1	.	25	26	33
147. INISHOWEN.											
1 Buncrana, ...	35,680	5,974	165	84	86	79	1	–	41	43	81
2 Carndonagh, *W.*, ...	35,403	4,577	119	87	81	57	1	2	42	45	31
3 Clonmany, ...	23,477	4,352	92	72	41	51	1	1	37	35	20
4 Malin, ...	26,644	5,365	117	91	62	55	–	–	49	42	26
5 Moville, ...	38,645	7,266	156	122	66	70	–	3	53	59	36
148. LETTERKENNY.											
1 Church Hill, , ...	60,051	3,630	68	69	41	47	1	–	26	33	29
2 Letterkenny, *W.*, ...	22,499	5,792	95	115	46	47	3	2	62	53	—20
3 Manorcunningham, ...	16,705	2,736	56	42	34	22	1	–	22	20	14
149. LONDONDERRY, part of.											
1 Burt, ...	20,309	2,772	65	45	28	37	1	1	26	20	20
2 Kilderry, ...	20,576	2,316	37	31	15	22	–	2	17	14	6
3 Killea, ...	16,148	6,045	82	45	40	42	1	1	20	26	37
150. MILLFORD.											
1 Fanad, ...	27,239	4,937	92	56	50	42	–	–	32	24	36
2 Kilmacrenan and Millford, *W.*,	28,628	3,888	62	68	32	30	3	–	36	30	—6
3 Rathmelton, ...	19,595	3,363	54	34	28	28	1	1	42	22	—10
4 Rathmullan, ...	11,863	2,330	45	42	22	23	–	1	26	17	3
5 Rosguill, ...	24,743	4,875	132	67	72	60	2	–	28	36	65
151. STRABANE, part of.											
1 Castlefinn, ...	26,594	5,634	137	106	65	72	4	1	52	54	31
2 Raphoe, ...	24,536	4,098	106	62	57	49	1	2	37	25	44
152. STRANORLAR											
1 Cloghan, ...	83,050	4,351	100	68	52	48	1	2	33	32	35
2 Killygordon, ...	38,647	3,012	83	62	50	33	1	1	29	33	21
3 Stranorlar *W.*, ...	30,462	5,206	132	87	72	60	1	2	42	45	45

Pnnted image digitised by the University of Southampton Library Digitisation Unit

BIRTHS AND DEATHS Registered in the Year 1912—REGISTRARS' DISTRICTS arranged by COUNTIES and SUPERINTENDENT REGISTRARS' DISTRICTS.—*continued.*

REGISTRARS' DISTRICTS.	Area in Statute Acres.	Population in 1911.	TOTAL. BIRTHS.	TOTAL. DEATHS.	BIRTHS. Including Illegitimate Births. Males.	BIRTHS. Including Illegitimate Births. Females.	BIRTHS. Illegitimate Births. Males.	BIRTHS. Illegitimate Births. Females.	DEATHS. Males.	DEATHS. Females.	Excess of Births over Deaths.
III.—PROVINCE OF ULSTER—*con*											
Down Co.											
No. 153. BANBRIDGE, part of.											
1 Ballyward, ...	24,756	5,634	118	83	64	64	2	1	44	36	35
2 Banbridge, *W.*, ...	24,689	14,424	321	260	171	150	8	11	138	131	62
3 Crossgar, ...	16,273	2,649	63	45	30	33	3	2	22	23	18
4 Dromore, ...	15,037	6,666	138	104	67	71	3	2	41	33	34
6 Loughbrickland, ...	26,443	5,108	109	67	47	62	1	2	33	34	42
154. BELFAST, part of.											
1 Castlereagh, No. 1, ...	6,706	2,503	41	28	23	18	–	–	11	15	15
2 „ No. 2, ...	6,804	6,742	138	73	77	61	2	–	40	33	65
155. DOWNPATRICK.											
1 Ballynahinch, ...	28,211	7,210	158	106	76	82	–	1	47	68	52
2 Clough, ...	23,852	6,270	140	103	79	61	2	2	45	58	37
3 Downpatrick, *W.*, ...	18,759	6,883	152	170	80	72	4	0	94	70	—18
4 Killough, ...	17,422	3,598	82	57	41	41	2	–	26	32	25
6 Killyleagh, ...	25,818	7,635	175	132	83	92	2	7	55	77	43
6 Portaferry, ...	16,223	4,504	110	61	47	63	1	–	27	34	49
7 Strangford, ...	17,728	3,196	81	64	29	32	1	1	26	38	—3
166. KILKEEL.											
1 Bryansford, ...	21,431	4,708	94	66	48	46	1	–	29	37	28
2 Kilkeel, No. 1, ...	28,526	6,137	161	80	76	76	4	1	37	43	71
3 „ No. 2, *W.*, ..	18,459	4,673	103	98	58	61	3	2	43	83	13
4 Rosstrevor, ..	12,538	2,569	46	44	21	25	1	1	17	27	2
157. LISBURN, part of.											
1 Annahilt, ...	17,657	3,453	74	62	38	36	–	1	28	34	12
2 Ballylesson, ...	12,034	4,577	87	126	31	36	–	1	67	69	—59
3 Drumbeg, ...	10,352	3,971	85	77	43	42	2	2	24	13	48
4 Hillsborough, ...	18,763	5,230	97	84	52	45	2	–	41	43	13
5 Saintfield, ...	12,646	2,839	72	48	33	39	1	1	30	18	24
168. LURGAN, part of.											
1 Moira, ...	15,420	4,660	85	70	39	46	–	2	32	38	16
2 Waringstown, ...	11,840	5,890	138	107	80	68	1	1	60	57	31
159. NEWRY, part of.											
1 Donaghmore, ...	13,520	2,430	70	24	33	37	2	1	15	9	46
2 Newry, No. 1, ...	2,782	6,151	144	100	79	66	1	–	46	56	44
3 „ No. 2, ...	8,653	8,890	211	140	110	101	2	2	62	78	71
4 Rathfryland, ...	27,855	5,097	124	98	69	66	2	–	46	54	26
6 Warrenpoint, ...	13,213	4,876	99	61	50	49	1	–	23	38	38

Printed image digitised by the University of Southampton Library Digitisation Unit

BIRTHS AND DEATHS Registered in the Year 1912—REGISTRARS' DISTRICTS arranged by COUNTIES and SUPERINTENDENT REGISTRARS' DISTRICTS.—*continued.*

REGISTRARS' DISTRICTS.	AREA in Statute Acres.	Population in 1911.	TOTAL. BIRTHS	TOTAL. DEATHS.	BIRTHS. Including Illegitimate Births. Males.	BIRTHS. Including Illegitimate Births. Females.	BIRTHS. Illegitimate Births. Males.	BIRTHS. Illegitimate Births. Females.	DEATHS. Males.	DEATHS. Females.	Excess of Births over Deaths
III.—PROVINCE OF ULSTER—*con.*											
No. 160. NEWTOWNARDS.											
1 Bangor, ...	17,103	11,515	235	166	128	107	8	6	77	89	69
2 Comber, ...	16,723	5,687	144	83	85	59	4	2	36	47	61
3 Donaghadee, ...	9,620	4,876	133	82	09	64	–	6	38	43	51
4 Greyabbey, ...	18,831	6,196	142	99	77	65	3	6	38	61	43
5 Kilmood, ...	14,703	3,490	94	44	53	41	2	1	22	22	50
6 Newtownards, *W.*, ...	17,372	12,374	322	240	141	181	15	17	107	133	62
Fermanagh Co.											
161. BALLYSHANNON, part of.											
1 Belleek, ...	31,726	4,015	66	55	35	33	1	–	31	24	13
2 Church Hill, ...	26,717	1,703	33	19	17	16	–	–	10	9	14
162. CLONES, part of.											
1 Newtown Butler, ...	21,601	3,805	75	42	45	30	–	–	19	23	33
2 Rosslea, ...	23,978	3,077	104	60	44	60	–	1	44	25	35
163. ENNISKILLEN, part of.											
1 Ely,*	36,044	3,693	73	52	36	37	–	–	25	27	21
2 Enniskillen, *W.*,*	21,480	7,873	174	157	67	67	3	5	66	91	17
3 Florencecourt,*	35,956	4,416	98	62	53	45	3	–	33	29	36
4 Holywell, No. 1,*	23,722	1,749	38	18	19	10	–	–	9	9	20
5 Lisbellaw,*	14,996	2,425	50	32	22	26	2	2	14	18	18
6 Tempo	24,945	3,701	65	60	31	34	–	2	35	25	5
164. IRVINESTOWN, part of.											
1 Clonelly, ...	12,735	1,406	34	24	19	15	–	–	14	10	10
2 Ederney, ...	27,142	4,114	69	72	30	36	–	–	33	39	—4
3 Irvinestown, *W.*, ...	18,040	3,601	91	72	61	40	2	–	34	38	19
165. LISNASKEA.											
1 Brookeborough, ...	35,211	4,451	82	75	47	35	2	–	40	35	7
2 Derrylin, ...	26,966	4,539	103	84	49	54	1	–	29	35	39
3 Lisnaskea, *W.*, ...	25,440	4,246	91	60	54	37	3	–	45	41	5
4 Maguiresbridge, ...	11,123	2,122	41	25	17	24	1	2	8	17	16
Londonderry Co. and Co. Borough.											
166. COLERAINE.											
1 Aghadowey, ...	26,069	4,621	105	78	50	49	3	4	38	40	27
2 Articlave, ...	24,954	3,496	76	70	49	27	2	3	31	39	6
3 Coleraine, *W.*, ...	9,277	9,236	220	166	113	107	13	10	89	77	54
4 Garvagh, ...	25,101	3,837	79	68	35	44	–	–	30	32	11
5 Kilrea, ...	22,422	5,329	106	108	61	46	1	4	53	55	—2
6 Portstewart, ...	9,267	3,705	83	43	41	42	3	2	22	21	40

* Boundaries altered as from 1st October. The figures given relate to the areas as at present existing

Printed image digitised by the University of Southampton Library Digitisation Unit

BIRTHS AND DEATHS Registered in the Year 1912—REGISTRARS' DISTRICTS arranged by COUNTIES and SUPERINTENDENT REGISTRARS' DISTRICTS.— *continued.*

REGISTRARS' DISTRICTS.	Area in Statute Acres.	Population in 1911.	TOTAL. BIRTHS.	TOTAL. DEATHS.	BIRTHS. Including Illegitimate Births. Males.	BIRTHS. Including Illegitimate Births. Females.	BIRTHS. Illegitimate Births. Males.	BIRTHS. Illegitimate Births. Females.	DEATHS. Males.	DEATHS. Females.	Excess of Births over Deaths.
III.—PROVINCE OF ULSTER—*con.*											
167. LIMAVADY.											
No. 1 Ballykelly, ...	30,438	4,332	103	59	49	54	2	1	27	31	45
2 Bellarena, ...	25,193	2,856	50	42	29	21	1	1	22	20	8
3 Dungiven, ...	42,318	4,245	94	52	43	51	1	–	25	27	42
4 Feeny, ...	29,646	2,311	59	49	29	30	–	–	13	36	10
5 Limavady, *W.*, ...	24,357	5,307	144	97	72	72	4	5	51	45	47
168. LONDONDERRY, part of.											
1 Claudy, ...	30,301	4,245	85	71	43	49	3	–	31	40	27
2 Eglinton	25,552	4,003	87	47	50	37	1	2	30	17	40
3 Londonderry, Urban, No. 1.	1,588	8,188	132	119	104	88	3	1	47	72	73
4 " " No. 2,		23,422	600	852	317	283	3	5	159	203	238
5 Lower Liberties, ...	7,542	2,371	52	25	26	28	1	2	15	10	27
5 Upper Liberties, ...	3,927	776	19	14	8	11	1	–	4	10	5
7 Waterside, Rural, ...	16,087	3,018	55	50	30	25	–	1	24	26	5
8 Waterside, Urban, *W.*, ..	991	9,170	227	175	115	112	10	12	70	105	52
169. MAGHERAFELT.											
1 Bellaghy, ...	26,585	8,436	153	143	79	74	8	1	59	74	10
2 Draperstown, ...	41,107	5,848	102	100	49	53	2	–	49	51	2
3 Maghera, ...	34,841	8,365	194	157	106	88	4	–	87	90	37
4 Magherafelt, *W.*, ...	22,600	7,229	161	134	87	74	6	5	70	64	27
5 Moneymore, ...	32,050	5,215	122	114	67	55	4	1	58	56	5
Monaghan Co.											
170. CARRICKMACROSS.											
1 Carrickmacross, *W.*, ..	22,725	5,334	125	115	58	57	2	1	64	52	9
2 Donaghmoyne, ...	25,369	5,441	110	62	59	51	2	–	28	34	48
3 Rafeagh, ...	17,592	3,739	71	56	40	31	–	–	39	27	5
171. CASTLEBLAYNEY, part of.											
1 Ballybay, ...	25,077	6,137	145	103	69	76	2	–	48	55	42
2 Castleblayney, *W.*, ...	27,479	7,670	178	145	93	85	3	3	55	80	32
3 Crossmaglen, No. 2, ..	5,824	1,029	21	21	12	9	–	1	11	10	–
4 Newtownhamilton, No. 2, ..	5,455	832	13	10	5	9	–	–	7	3	3
172. CLONES, part of.											
1 Clones, *W.*, ...	27,812	8,098	160	130	86	74	2	8	61	69	30
173. COOTEHILL, part of.											
1 Dawsongrove, ...	28,248	4,621	88	55	43	45	–	–	34	31	33
2 Drum, No. 1, ...	8,228	1,334	45	28	24	21	–	–	15	13	17
174. MONAGHAN.											
1 Castleshane, ...	23,550	4,822	82	86	46	36	–	2	51	38	—7
2 Emyvale, ...	35,765	5,379	102	86	53	49	–	–	38	48	16
3 Kilmore, ...	18,333	3,858	70	83	31	39	–	–	42	41	—13
4 Monaghan, *W.*, ...	17,691	7,577	134	192	75	59	–	–	92	100	—58
5 Scotstown, ...	29,551	5,096	117	93	55	52	–	–	46	48	24

Pnnted image digitised by the University of Southampton Library Digitisation Unit

BIRTHS AND DEATHS Registered in the Year 1912—REGISTRARS' DISTRICTS arranged by COUNTIES and SUPERINTENDENT REGISTRARS' DISTRICTS.—*continued.*

REGISTRARS' DISTRICTS.	Area in Statute Acres.	Population in 1911.	TOTAL. BIRTHS.	TOTAL. DEATHS.	BIRTHS. Including Illegitimate Births. Males.	BIRTHS. Including Illegitimate Births. Females.	BIRTHS. Illegitimate Births. Males.	BIRTHS. Illegitimate Births. Females.	DEATHS. Males.	DEATHS. Females.	Excess of Births over Deaths.
III.—PROVINCE OF ULSTER—*con.*											
Tyrone Co.											
175. CASTLEDERG.											
No.											
1 Castlederg, *W.*, ...	23,755	5,070	135	78	75	65	5	2	45	32	57
2 Drumquin, ...	22,763	2,167	39	30	15	24	2	–	15	15	9
3 Killeter, ...	45,305	3,924	74	51	38	38	1	–	28	23	23
176. CLOGHER.											
1 Aughnacloy, ...	10,192	2,354	53	40	22	31	–	–	15	25	13
2 Ballygawley, ...	22,557	3,499	70	47	42	28	2	–	26	21	23
3 Clogher, *W.*, ...	31,013	4,537	96	86	42	54	4	2	46	45	10
4 Fivemiletown, ...	25,824	3,254	75	47	42	33	1	1	20	27	28
177. COOKSTOWN.											
1 Coagh, ...	11,265	3,810	98	46	50	48	1	3	26	20	52
2 Cookstown, *W.*, ...	32,995	9,545	222	188	115	157	7	13	88	100	34
3 Pomeroy, ...	36,537	5,353	120	92	56	54	2	–	43	49	28
4 Stewartstown, ...	16,145	3,708	102	60	53	49	1	3	27	33	42
178. DUNGANNON.											
1 Benburb, ...	17,368	3,964	69	66	39	30	3	–	22	44	3
2 Caledon and Ballymagran, ..	18,801	2,947	58	48	24	34	–	–	22	26	10
3 Clonavaddy, ...	31,852	5,377	106	78	56	50	1	–	45	33	28
4 Coal Island, ...	20,427	7,528	143	122	82	61	2	1	64	58	21
5 Dungannon, *W.*, ...	22,177	10,334	220	232	128	95	8	4	119	113	—12
179. IRVINESTOWN, part of.											
1 Trillick, ...	24,137	3,915	73	79	35	38	–	–	41	38	—6
180. OMAGH.											
1 Dromore, ...	22,145	3,381	75	69	39	36	3	3	35	34	5
2 Drumquin, ...	20,720	2,761	83	34	25	28	–	1	14	20	19
3 Fintona, ...	27,153	4,893	122	89	64	58	–	2	40	40	33
4 Gortin, ...	55,635	5,094	107	67	53	54	1	2	38	29	40
5 Omagh, No. 1, *W.*, ..	39,552	11,182	249	307	135	114	11	5	154	153	—56
6 ,, No. 2, ...	35,495	4,250	91	87	40	51	–	–	56	37	4
7 Sixmilecross, ...	29,145	4,866	113	87	55	58	1	1	41	45	26
181. STRABANE, part of.											
1 Dunnamanagh, ...	32,079	4,510	118	65	58	61	–	3	35	31	50
2 Newtownstewart, ...	29,283	6,053	153	81	81	72	4	2	37	44	72
3 Plumb Bridge, ...	55,711	4,572	78	75	36	42	–	–	29	47	2
4 Strabane, *W.*, ...	19,986	9,504	247	161	127	120	14	15	71	90	85

Printed image digitised by the University of Southampton Library Digitisation Unit

BIRTHS AND DEATHS Registered in the Year 1912—REGISTRARS' DISTRICTS arranged by COUNTIES and SUPERINTENDENT REGISTRARS' DISTRICTS.—*continued*

REGISTRARS' DISTRICTS.	Area in Statute Acres.	Population in 1911.	TOTAL. BIRTHS.	TOTAL. DEATHS.	BIRTHS. Including Illegitimate Births. Males.	BIRTHS. Including Illegitimate Births. Females.	BIRTHS. Illegitimate Births. Males.	BIRTHS. Illegitimate Births. Females.	DEATHS. Males.	DEATHS. Females.	Excess of Births over Deaths
IV.—PROVINCE OF CONNAUGHT.											
Galway Co.											
182. BALLINASLOE, part of.											
No. 1 Ahascragh, ...	17,330	1,502	37	23	20	17	–	–	12	11	14
2 Ballinasloe *W.*, ...	20,814	6,531	118	182	55	60	2	3	99	83	—67
3 Killaan, ...	27,600	2,531	64	23	36	28	–	–	15	8	41
4 Kiltormer, ...	27,907	2,634	50	20	29	21	–	–	11	9	30
5 Laurencetown, ...	31,919	2,057	45	24	23	22	–	–	11	13	21
183. CLIFDEN.											
1 Clifden, *W.*, ...	40,884	5,305	127	103	75	52	1	1	49	54	24
2 Inishbofin, ...	3,201	801	14	15	9	5	–	–	4	11	—1
3 Rinvyle, ...	44,584	3,587	73	35	37	35	–	–	15	20	38
4 Roundstone, No. 1, ..	72,074	3,084	53	27	40	23	–	–	15	12	36
5 „ No. 2, ..	32,679	3,368	90	42	47	43	–	–	20	22	48
184. GALWAY.											
1 Galway, No. 1, ...	10,293	8,453	205	117	108	96	–	1	53	38	88
2 „ No. 2, *W.*, ..	11,108	7,385	203	187	104	99	2	7	101	96	6
3 „ No. 3 (Arran), ..	11,579	2,679	46	34	24	22	–	–	18	16	12
4 Moycullen, ...	25,042	2,055	53	24	27	26	–	–	12	12	29
5 Oranmore, ...	30,370	3,570	69	42	37	32	–	–	18	24	27
6 Spiddle, ...	63,435	5,392	110	61	53	81	–	–	36	25	79
7 Turloughmore, ...	46,709	5,539	137	45	67	70	–	–	23	22	92
185. GLENNAMADDY.											
1 Dunmore, ...	17,314	2,127	39	25	15	24	–	–	11	14	14
2 Glennemaddy, *W.*, ...	40,205	5,934	120	84	66	62	–	–	48	36	36
3 Williamstown, ...	42,751	7,202	167	70	55	82	–	–	41	35	58
186. GORT.											
1 Ardrahan, ...	35,884	3,030	60	31	51	29	–	–	17	14	49
2 Gort, *W.*, ...	33,440	4,682	110	57	47	63	2	–	34	33	43
3 Kinvarra, ...	36,032	3,670	75	39	42	33	–	–	21	18	36
187. LOUGHREA.											
1 Athenry, ...	56,440	6,842	141	59	69	72	–	–	25	34	52
2 Bullaun, ...	55,862	4,095	90	40	50	40	–	–	23	17	50
3 Loughrea, *W.*, ...	26,569	4,873	112	86	57	55	1	1	48	38	25
4 Woodford, ...	56,956	4,539	101	63	49	52	–	1	37	26	38
188. MOUNT BELLEW.											
1 Clonbrock, ...	23,966	3,883	87	40	60	37	–	–	22	18	57
2 Killeroran, ...	31,918	4,796	95	49	49	49	3	–	26	23	49
3 Mount Bellew, *W.*, ...	40,626	5,524	114	92	53	61	–	–	50	42	22

Printed image digitised by the University of Southampton Library Digitisation Unit

BIRTHS AND DEATHS Registered in the Year 1912—REGISTRARS' DISTRICTS arranged by COUNTIES and SUPERINTENDENT REGISTRARS' DISTRICTS.—*continued.*

REGISTRARS' DISTRICTS.	Area in Statute Acres.	Population in 1911.	TOTAL.		BIRTHS.				DEATHS.		Excess of Births over Deaths.
					Including Illegitimate Births.		Illegitimate Births.				
			BIRTHS.	DEATHS.	Males.	Females.	Males.	Females.	Males.	Females.	
IV.—PROVINCE OF CONNAUGHT —*continued.*											
No. 189. OUGHTERARD.											
1 Cloonbur, No. 1, ...	27,440	3,622	76	42	39	39	–	1	23	19	36
2 „ No 2, ...	31,426	1,268	22	13	6	16	–	–	8	5	9
3 Lettermore, ...	44,555	7,856	209	66	106	103	–	–	42	44	123
4 Oughterard, *W.*, ...	70,085	4,083	91	64	43	48	–	1	32	32	27
190. PORTUMNA.											
1 Eyrecourt.	31,463	6,135	86	46	47	69	–	–	23	26	37
2 Portumna, No. 1, *W* ..	30,622	4,395	96	86	44	52	1	1	47	39	19
3 „ No. 2, . ..	15,179	1,151	26	16	15	11	–	.	12	4	10
191. TUAM.											
1 Abbey, ...	34,526	4,210	113	48	42	71	–	1	28	20	65
2 Dunmore, ...	36,518	6,976	153	76	77	76	–	–	38	40	75
3 Headford, ...	47,000	5,573	106	71	53	53	–	–	39	32	35
4 Tuam, No. 1, *W.*, ...	34,380	6,619	143	103	68	75	–	3	57	46	40
5 „ No. 2, ...	35,640	6,049	116	79	55	61	–	–	34	45	37
Leitrim Co.											
192. BALLYSHANNON, part of.											
1 Kinlough, ...	32,425	4,557	53	69	44	39	–	–	66	45	3
193. BAWNBOY, part of.											
1 Ballinamore, ...	26,605	5,584	111	62	63	48	–	–	32	30	46
2 Newtowngore, No. 1, ..	10,183	2,655	57	36	30	27	–	–	14	22	21
194. CARRICK-ON-SHANNON, part of.											
1 Drumshanbo, ...	33,789	6,208	111	61	55	56	–	1	25	36	59
2 Jamestown, *W.*, ...	29,695	6,678	107	116	53	54	–	2	53	63	—8
195. MANORHAMILTON.											
1 Drumshaire, ...	31,379	5,556	105	61	48	57	1	1	32	29	44
2 Drumkeeran, ...	30,978	4,422	98	45	45	54	–	–	20	25	54
3 Lurganboy, ...	45,802	4,202	67	44	39	26	–	1	19	25	23
4 Manorhamilton, *W.*, ..	36,703	6,436	137	68	72	65	1	1	40	46	49
196. MOHILL.											
1 Carrigallen, ...	18,542	6,590	71	68	39	32	–	–	27	41	3
2 Mohill, *W.*, ...	26,232	6,056	116	95	52	63	–	1	55	40	20
3 Rinn, ...	29,127	5,314	97	59	56	39	–	–	30	29	38
4 Rowan, ...	19,056	3,422	78	55	35	43	–	–	36	19	23
Mayo Co.											
197. BALLINA.											
1 Ballina, *W.*, ...	73,811	17,719	414	240	183	231	1	7	119	121	174
2 Crossmolina, ...	76,617	5,812	139	62	73	66	–	–	39	23	77

Printed image digitised by the University of Southampton Library Digitisation Unit

BIRTHS AND DEATHS Registered in the Year 1912—REGISTRARS' DISTRICTS arranged by COUNTIES and SUPERINTENDENT REGISTRARS' DISTRICTS.—*continued.*

REGISTRARS' DISTRICTS.	Area in Statute Acres.	Population in 1911.	TOTAL. BIRTHS.	TOTAL. DEATHS.	BIRTHS. Including Illegitimate Births. Males.	BIRTHS. Including Illegitimate Births. Females.	BIRTHS. Illegitimate Births. Males.	BIRTHS. Illegitimate Births. Females.	DEATHS. Males.	DEATHS. Females.	Excess of Births over Deaths
IV.—PROVINCE OF CONNAUGHT *—continued.*											
No. 198. BALLINROBE.											
1 Ballinrobe, *W.*, ...	37,482	7,252	156	109	72	34	–	–	52	57	47
2 Cappaghduff, .. .	30,153	3,510	62	35	37	25	–	–	18	17	27
3 Cong, ...	32,304	4,203	93	59	42	51	–	1	26	33	34
4 Hollymount, ...	41,205	4,963	124	76	68	56	–	–	34	42	48
199. BELMULLET.											
1 Bangor, ...	79,445	4,459	109	52	58	51	2	–	27	25	57
2 Binghamstown, *W.*, ..	32,131	5,228	141	77	65	76	–	–	41	36	64
3 Knocknalower, ...	67,670	4,053	137	67	76	61	–	–	36	31	70
200. CASTLEBAR.											
1 Balla, ...	43,071	8,626	158	98	74	84	–	–	52	46	60
2 Castlebar, No. 1, *W.*, ..	49,475	11,209	255	203	120	135	1	–	104	99	52
3 „ No. 2, ...	43,644	5,880	134	82	62	72	–	–	44	38	52
201. CLAREMORRIS.											
1 Ballindine, ...	34,553	6,647	140	60	73	67	–	–	38	31	71
2 Ballyhaunis, ...	41,323	10,259	263	163	132	131	–	–	73	90	100
3 Claremorris *W.*, ...	34,914	7,374	173	106	93	80	2	–	59	47	67
202 KILLALA.											
1 Ballycastle, ...	79,742	4,518	90	72	53	37	–	–	33	39	18
2 Killala, *W.*, ...	25,415	3 335	74	54	34	40	1	1	33	21	20
203. SWINEFORD.											
1 Foxford, ...	21,912	5,454	129	38	65	64	–	–	16	22	91
2 Kilkelly, ...	40,263	10,338	258	154	135	123	–	–	80	74	104
3 Kiltamagh, ...	22,700	7,454	195	61	104	91		–	33	28	134
4 Lowpark, ...	35,973	9,474	279	119	137	142	–	–	67	52	160
5 Swineford, *W.*, ...	30,712	10,021	290	151	154	136	3	–	52	60	139
204. WESTPORT.											
1 Achill, ...	36,347	5,377	150	45	70	74	–	–	13	29	102
2 Ballycroy, ...	70,900	3,635	84	32	49	5	1	–	15	17	52
3 Bundorragha, ...	31,038	275	7	3	4	3	–	–	3	–	4
4 Islandeady, ...	32,656	4,717	98	65	56	42	.	–	35	31	32
5 Louisburgh, ...	70,250	5,785	143	72	64	79	–	1	30	36	71
6 Newport, ...	64,218	5,200	115	93	66	49	–	–	41	52	22
7 Westport, *W.*, . .	42,420	8,087	205	142	101	104	3	1	77	65	63
Roscommon Co.											
203. ATHLONE, part of.											
1 Athlone, No. 2, ...	10,658	2,673	45	38	20	19	–	–	23	15	10
2 Brideswell, .. .	38,291	4,005	50	40	26	30	–	–	22	15	16
3 Kiltoom, ...	27,752	2,947	63	32	37	26	–	1	16	10	31

Printed image digitised by the University of Southampton Library Digitisation Unit

BIRTHS AND DEATHS Registered in the Year 1912—REGISTRARS' DISTRICTS arranged by COUNTIES and SUPERINTENDENT REGISTRARS' DISTRICTS.—*continued.*

REGISTRARS' DISTRICTS.	Area in Statute Acres.	Population in 1911.	TOTAL.		BIRTHS.				DEATHS.		Excess of Births over Deaths.
			BIRTHS.	DEATHS.	Including Illegitimate Births.		Illegitimate Births.				
					Males	Females.	Males.	Females.	Males.	Females.	
IV.—PROVINCE OF CONNAUGHT —*continued.*											
206. BALLINASLOE, part of.											
No. 1 Creagh, ...	35,059	3,288	69	44	36	33	–	–	25	19	25
207. BOYLE, part of											
1 Ballinameen, .. .	28,759	4,573	86	51	47	39	–	–	26	25	35
2 Ballyfarnan, No. 1, ..	1,871	441	14	8	9	5		–	8	–	6
3 Boyle, No. 1, *W.*, ...	32,653	6,841	119	100	59	60	–	1	40	60	19
4 Keadew, ...	21,372	3,958	74	51	40	34		–	27	24	23
208. CARRICK-ON-SHANNON, part of.											
1 Aughrim, ...	37,518	5,755	100	76	45	55	–	–	36	40	24
209. CASTLEREAGH.											
1 Ballaghaderreen.	19,172	5,768	127	82	52	75		–	31	31	65
2 Ballinlough, ...	41,116	8,269	183	98	84	99	–	–	50	48	85
3 Castlereagh, *W.*, ...	38,462	5,497	87	78	39	48	1	1	34	44	9
4 Frenchpark, ...	38,383	6,239	138	92	68	70	-	–	47	45	46
5 Loughglinn, ...	26,530	5,841	122	70	71	51	–	1	35	35	52
210. ROSCOMMON											
1 Athleague	36,443	3,777	85	48	47	38	–	–	24	24	37
2 Ballyleague.	41,353	5,215	81	74	39	42	–	1	42	32	7
3 Roscommon, *W.*	36,549	5,080	111	102	58	53	1	2	52	50	9
211. STROKESTOWN.											
1 Elphin, ...	25,197	3,464	55	78	24	31	-	–	37	41	—23
2 Roosky.	33,480	4,951	72	83	39	33	–	–	40	43	—11
3 Strokestown, *W.*, .. .	31,662	5,430	102	84	56	46	1	1	47	37	18
Sligo Co.											
212. BOYLE, part of.											
1 Ballyfarnan, No. 2, ..	22,892	3,012	69	37	35	34	-	–	20	17	32
2 Boyle, No. 2, ...	19,766	2,823	52	36	26	26	–	–	22	14	16
3 Gurteen, ...	32,837	6,758	108	80	60	48	–	–	38	48	22
213. DROMORE WEST.											
1 Castleconor, ...	27,929	4,145	97	54	50	47	–	–	22	32	43
2 Easky, *W.*, ...	36,312	4,519	97	73	54	43	2	–	26	44	24
3 Skreen, ...	32,822	3,439	55	48	28	27	1	–	26	22	7
214. SLIGO.											
1 Ballymote, ...	16,136	4,193	73	40	44	29	-	–	26	14	33
2 Carney, No. 1, ...	22,087	4,765	107	54	49	58	–	–	25	29	53
3 „ No. 2	22,409	3,667	77	60	43	34	–	-	33	27	17
4 Colloony, ...	25,713	3,874	114	45	59	55	–	–	19	26	69
5 Riverstown, ...	23,561	4,011	89	59	50	39	-	–	36	20	30
6 Sligo, No. 1, *W.*, ...	16,386	5,572	110	197	50	60	3	3	122	75	—87
7 „ No. 2, ...	14,456	10,235	242	121	128	114	1	2	55	60	121
215. TOBERCURRY.											
1 Aclare, ...	46,178	8,121	188	97	64	94	1	–	44	53	91
2 Coolaney, ...	24,302	3,254	79	45	36	43	–	–	20	25	34
3 Tobercurry, *W.*, ...	45,329	6,627	129	113	70	53	1	–	50	63	16

Printed image digitised by the University of Southampton Library Digitisation Unit

TABLES

SHOWING THE

NUMBER OF MARRIAGES, BIRTHS

AND

DEATHS

REGISTERED IN EACH OF THE FOUR QUARTERS OF THE YEAR

ALSO

DETAILS AT DIFFERENT AGES, AND CAUSES OF DEATH,

IN

1912.

N

Printed image digitised by the University of Southampton Library Digitisation Unit

ABSTRACT OF MARRIAGES.—Marriages *registered* in Ireland, pursuant to the

PROVINCES AND COUNTIES.	TOTAL MARRIAGES.	MARRIAGES. Registered under the Act 7 & 8 Vic., c. 81. According to the Rites of the Church of Ireland. Special Licence.	Licence.	Banns.	Registrar's Certificate.	Not stated by which of the foregoing Forms.	TOTAL.	In Registered Presbyterian Meeting Houses.	In Registered Buildings.	In the Registrar's Office.	Society of Friends.	Jews.	TOTAL Registered under the Act 7 & 8 Vic., c. 81.	Roman Catholic Marriages Registered under the 26 & 27 Vic., c. 90.
IRELAND, ..	23,283	36	2,848	599	4	7	3,494	2,331	454	405	9	13	6,706	16,577
PROVINCES.														
No. I. **LEINSTER,** ..	6,632	23	347	120	3	1	700	64	44	138	5	3	954	5,678
II. **MUNSTER,** ..	4,985	3	130	46	–	–	179	8	24	17	–	2	230	4,755
III. **ULSTER,** ..	6,074	10	2,092	420	–	5	2,527	2,251	334	248	4	8	5,422	3,652
IV. **CONNAUGHT,** ..	2,592	–	79	7	1	1	88	8	2	2	–	–	100	2,492
I.—PROVINCE OF LEINSTER.—														
No. 1 CARLOW, ...	174	–	8	1	–	–	9	–	1	–	–	–	10	164
2 DUBLIN, ..	969	12	153	23	1	–	189	20	11	31	1	–	252	717
3 DUBLIN CO. BOROUGH,	2,424	3	213	59	1	–	238	26	23	93	2	3	438	1,986
4 KILDARE, ..	306	–	20	13	–	–	33	2	–	10	–	–	45	261
5 KILKENNY, ..	354	–	11	2	–	–	13	1	1	1	–	–	16	338
6 KING'S, ..	288	–	12	6	–	–	18	1	2	–	1	–	22	266
7 LONGFORD, ..	238	–	13	–	–	1	14	3	1	–	–	–	18	220
8 LOUTH, ...	296	–	11	2	–	–	13	7	–	1	–	–	21	275
9 MEATH, ...	296	–	6	1	–	–	7	–	–	–	–	–	7	289
10 QUEEN'S, ..	223	–	23	11	–	–	34	1	2	–	–	–	37	186
11 WESTMEATH, ..	294	–	12	1	–	–	13	–	1	1	–	–	15	276
12 WEXFORD, ..	475	–	23	2	–	–	25	–	1	–	1	–	27	446
13 WICKLOW, ..	295	2	36	5	1	–	44	–	1	1	–	–	46	249
II.—PROVINCE OF MUNSTER.—														
14 CLARE, ...	396	–	5	2	–	–	7	–	–	–	–	–	7	389
15 CORK CO. AND CO. BOROUGH.	1,956	2	71	28	–	–	101	5	15	12	–	2	135	1,621
16 KERRY, ..	699	–	11	5	–	–	16	–	1	–	–	–	17	682
17 LIMERICK CO. AND CO. BOROUGH.	782	1	17	5	–	–	23	–	5	2	–	–	30	752
18 TIPPERARY, N.R.,	352	–	10	1	–	–	11	1	2	1	–	–	15	337
19 TIPPERARY, S.R.,	400	–	7	2	–	–	9	–	–	2	–	–	11	389
20 WATERFORD CO. & CO. BOROUGH.	400	–	9	6	–	–	12	2	1	–	–	–	15	385
III.—PROVINCE OF ULSTER.—														
21 ANTRIM, ..	1,023	–	200	4	–	–	204	550	43	29	–	–	826	197
22 ARMAGH, ..	634	1	208	2	–	–	211	87	30	31	3	–	362	272
23 BELFAST CO. BOROUGH	3,068	3	935	397	–	2	1,337	687	206	105	1	8	2,344	664
24 CAVAN, ...	536	–	63	–	–	1	64	3	4	1	–	–	77	459
25 DONEGAL, ..	726	–	84	3	–	–	87	66	10	1	–	–	164	561
26 DOWN, ...	1,003	2	201	4	–	1	208	433	36	36	–	–	713	290
27 FERMANAGH, ..	294	–	80	1	–	–	81	5	14	4	–	–	104	190
28 LONDONDERRY CO. & CO. BOROUGH.	767	2	153	5	–	–	160	242	28	22	–	–	452	335
29 MONAGHAN, ..	344	1	32	–	–	–	33	44	4	2	–	–	83	261
30 TYRONE, ..	720	1	136	4	–	1	142	129	9	17	–	–	297	423
IV.—PROVINCE OF CONNAUGHT.—														
31 GALWAY, ..	726	–	12	4	–	–	16	–	–	–	–	–	16	707
32 LEITRIM, ..	311	–	30	–	–	–	30	1	2	–	–	–	63	278
33 MAYO, ...	770	–	7	1	1	1	10	1	–	1	–	–	12	758
34 ROSCOMMON, ..	448	–	9	1	–	–	10	3	–	–	–	–	13	435
35 SLIGO, ...	340	–	21	1	–	–	22	3	–	1	–	–	26	314

Printed image digitised by the University of Southampton Library Digitisation Unit

Acts 7 & 8 Vic., c. 81, and 26 & 27 Vic., c. 90, in the year ending 31st December, 1912.

MARRIAGES. Registered in the Quarter ending the last day of				Contracted between				Of		Of Persons not of full Age		Signed the Marriage Register with Marks.				PROVINCES AND COUNTIES.
														Cases in which		
MARCH.	JUNE.	SEPTEMBER.	DECEMBER.	Bachelors and Spinsters.	Bachelors and Widows.	Widowers and Spinsters.	Widowers and Widows.	Widowers.	Widows.	Men.	Women.	Men.	Women.	Both signed.	One signed.	
6,663	5,591	5,856	6,675	20,797	569	1,656	678	1,617	647	407	1,485	1,316	876	328	1,669	IRELAND.
																PROVINCES.
1,576	1,915	1,907	1,531	6,545	157	386	101	480	298	148	468	294	203	93	371	LEINSTER.
2,037	653	1,006	684	4,532	117	271	65	336	182	46	196	215	114	30	269	MUNSTER.
2,116	2,511	2,307	2,337	8,003	185	703	183	886	368	198	744	579	410	155	679	ULSTER.
923	707	436	621	2,317	70	176	26	205	69	12	77	228	152	80	220	CONNAUGHT.

MARRIAGES in the Year 1912—in Counties

54	47	28	49	155	8	10	1	11	9	3	19	9	–	–	9	CARLOW.
187	253	302	217	875	17	98	11	77	28	14	44	16	18	4	29	DUBLIN.
528	550	500	546	2,153	81	132	98	190	139	67	202	60	103	22	116	DUBLIN CO. BOROUGH.
84	78	74	96	272	16	19	3	22	15	2	21	18	7	3	17	KILDARE.
108	88	99	69	320	12	10	8	22	15	3	24	21	15	10	16	KILKENNY.
56	70	81	49	268	9	9	2	11	11	3	15	26	11	6	25	KING'S.
65	48	62	43	219	6	12	1	19	10	1	7	12	6	4	10	LONGFORD.
63	90	86	67	271	6	15	4	19	10	2	18	20	6	2	22	LOUTH.
72	67	55	62	271	4	20	1	21	5	4	18	10	4	1	18	MEATH.
58	52	52	61	203	6	7	2	0	8	3	14	10	2	1	10	QUEEN'S.
75	70	85	66	256	11	22	5	27	18	4	14	14	7	2	17	WESTMEATH.
113	131	117	114	418	14	37	9	43	20	10	46	46	16	4	53	WEXFORD.
83	68	91	79	292	8	21	4	25	12	3	26	25	9	4	26	WICKLOW.

MARRIAGES in the Year 1912—in Counties

184	75	37	70	355	14	21	6	27	20	2	11	26	11	6	25	CLARE.
679	412	450	415	1,756	40	102	29	137	65	20	85	65	41	7	63	CORK CO. AND CO. BOROUGH.
358	119	84	68	543	15	36	6	41	20	4	21	34	12	2	42	KERRY.
347	185	153	147	699	21	47	15	62	36	9	44	69	16	4	41	LIMERICK CO. AND CO. BOROUGH.
159	57	78	68	313	12	22	2	24	14	–	19	14	9	3	17	TIPPERARY, N.R.
144	82	78	68	368	7	17	8	25	15	6	13	17	9	3	17	TIPPERARY, S.R.
129	78	63	100	362	8	28	4	30	12	8	26	25	19	5	34	WATERFORD CO. AND CO. BOROUGH.

MARRIAGES in the Year 1912—in Counties

219	271	276	257	609	16	78	20	38	95	26	96	43	23	9	48	ANTRIM.
133	150	176	197	557	8	59	13	65	21	6	87	43	41	15	54	ARMAGH.
558	784	850	819	2,632	82	210	84	294	166	83	270	46	116	14	137	BELFAST CO. BOROUGH.
186	126	109	115	473	11	46	6	92	17	2	15	45	19	11	42	CAVAN.
265	184	134	162	558	7	46	11	60	18	6	54	135	73	44	129	DONEGAL.
225	253	250	275	879	19	85	18	109	67	31	102	60	38	16	81	DOWN.
90	78	81	86	257	6	28	3	31	9	1	13	31	7	1	66	FERMANAGH.
172	198	197	220	702	8	97	10	77	18	20	79	59	41	14	72	LONDONDERRY CO. AND CO. BOROUGH.
60	64	83	87	300	15	27	2	26	17	6	21	23	12	4	27	MONAGHAN.
176	203	186	173	637	13	54	16	70	29	6	53	38	49	27	76	TYRONE.

MARRIAGES in the Year 1912—in Counties

271	188	116	148	647	22	44	10	94	32	5	30	73	45	26	60	GALWAY.
119	78	97	37	377	6	21	5	26	13	1	5	24	7	3	25	LEITRIM.
253	224	112	181	586	25	58	5	83	60	2	23	90	67	33	81	MAYO.
197	110	79	25	368	6	36	9	44	14	4	11	32	16	12	24	ROSCOMMON.
88	107	75	70	313	9	17	1	18	10	–	8	19	17	3	30	SLIGO.

Printed image digitised by the University of Southampton Library Digitisation Unit

ABSTRACT OF MARRIAGES.—Marriages *registered* in Ireland, pursuant to the

I.—PROVINCE OF LEINSTER.—

SUPERINTENDENT REGISTRARS' DISTRICTS.*	TOTAL MARRIAGES.	MARRIAGES. Registered under the Act 7 & 8 Vic., c. 81. According to the Rites of the Church of Ireland. Special Licence.	Licence.	Banns.	Registrar's Certificate.	Not stated by which of the foregoing Forms.	TOTAL.	In Registered Presbyterian Meeting Houses.	In Registered Buildings.	In the Registrar's Office.	Society of Friends.	Jews.	TOTAL Registered under the Act 7 & 8 Vic., c. 81.	Roman Catholic Marriages Registered under the 26 & 27 Vic., c. 90.
1. Carlow Co.														
No. 1 BALTINOLASS, part of,	11	–	2	–	–	–	2	–	–	–	–	–	2	9
2 CARLOW, part of, ..	140	–	5	1	–	–	0	–	1	–	–	–	7	139
3 NEW ROSS, part of,	17	–	1	–	–	–	1	–	–	–	–	–	1	10
2. Dublin Co.														
4 BALROTHERY, ..	02	–	2	–	–	–	2	–	–	–	–	–	2	60
5 CELBRIDGE, part of,	37	–	1	–	–	–	1	1	–	–	–	–	2	35
6 DUBLIN, NORTH, part of.	71	1	4	4	–	–	9	2	–	–	–	–	11	60
7 DUBLIN, SOUTH, part of.	535	7	112	10	1	–	190	13	9	31	–	–	182	353
8 RATHDOWN, part of,	264	4	34	9	–	–	47	4	0	–	1	–	55	209
3. Dublin Co. Borough.														
9 DUBLIN, NORTH, part of.	1,283	4	87	29	1	–	121	21	0	43	–	–	100	1,093
10 DUBLIN, SOUTH, part of.	1,141	5	132	30	–	–	167	8	18	50	2	8	240	993
4. Kildare Co.														
11 ATHY, part of, ..	69	–	8	–	–	–	8	2	–	–	–	–	10	59
12 BALTINOLASS, part of.	13	–	–	–	–	–	–	–	–	–	–	–	–	13
13 CELBRIDGE, part of	27	–	2	–	–	–	2	–	–	–	–	–	2	25
14 EDENDERRY, part of.	20	–	3	–	–	–	3	–	–	–	–	–	3	17
10 NAAS, part of, ..	177	–	7	13	–	–	20	–	–	10	–	–	30	147
5. Kilkenny Co.														
16 CALLAN, part of, ..	30	–	1	–	–	–	1	–	–	–	–	–	1	35
17 CARRICK-ON-SUIR, part of.	0	–	1	–	–	–	1	–	–	–	–	–	1	9
18 CASTLECOMER, ..	44	–	3	–	–	–	3	–	–	–	–	–	3	41
19 KILKENNY, ..	121	–	2	–	–	–	2	1	–	1	–	–	4	117
20 NEW ROSS, part of,	8	–	–	1	–	–	1	–	–	–	–	–	1	7
21 THOMASTOWN, .	50	–	3	1	–	–	4	–	–	–	–	–	4	52
22 URLINGFORD, part of,	30	–	1	–	–	–	1	–	1	–	–	–	2	28
23 WATERFORD, part of.	50	–	–	–	–	–	–	–	–	–	–	–	–	50
6. King's Co.														
24 BIRR, part of, ..	111	–	4	9	–	–	7	–	–	–	–	–	7	104
20 EDENDERRY, part of.	23	–	3	1	–	–	4	–	–	–	–	–	4	19
26 MOUNTMELLICK, part of.	14	–	–	–	–	–	–	–	–	–	–	–	–	14
27 ROSCREA, part of,	19	–	2	–	–	–	2	–	–	–	–	–	2	17
28 TULLAMORE, part of.	121	–	3	2	–	–	5	1	2	–	1	–	9	112
7. Longford Co.														
29 BALLYMAHON, part of	36	–	1	–	–	–	1	–	–	–	–	–	1	35
30 GRANARD, part of,	66	–	7	–	–	1	0	–	–	–	–	–	8	58
31 LONGFORD, .	190	–	5	–	–	–	5	3	1	–	–	–	9	127
8. Louth Co.														
32 ARDEE, part of, ..	30	–	2	–	–	–	2	4	–	–	–	–	6	90
33 DROGHEDA, part of,	113	–	5	–	–	–	5	2	–	–	–	–	7	106
34 DUNDALK, ..	147	–	4	2	–	–	6	1	–	1	–	–	8	139

* See note (*) page 3

Printed image digitised by the University of Southampton Library Digitisation Unit

Acts 7 & 8 Vic., c. 81, and 26 & 27 Vic., c. 90, in the year ending 31st December, 1912.

MARRIAGES in the Year 1912 —in the SUPERINTENDENT REGISTRARS' DISTRICTS in each County.

MARRIAGES. Registered in the Quarter ending the last day of				Contracted between				Of		Of Persons not of full Age		Signed the Marriage Register with Marks.		Cases in which		SUPERINTENDENT REGISTRARS' DISTRICTS
MARCH.	JUNE.	SEPTEMBER.	DECEMBER.	Bachelors and Spinsters.	Bachelors and Widows.	Widowers and Spinsters.	Widowers and Widows.	Widowers.	Widows.	Men.	Women.	Men.	Women.	Both signed.	One signed.	
																1. Carlow. Co.
3	6	1	1	11	-	-	-	-	-	-	1	3	-	-	3	BALTINGLASS, part of.
41	40	24	41	129	7	3	1	10	8	3	17	5	-	-	5	CARLOW, part of.
10	1	3	3	13	1	1	-	1	1	-	1	1	-	-	1	NEW ROSS, part of.
																2. Dublin Co.
15	23	12	12	68	-	3	1	4	1	-	2	4	1	1	3	BALROTHERY.
7	10	10	10	36	-	1	-	1	-	-	1	1	2	-	3	CELBRIDGE, part of.
14	20	22	15	67	-	4	-	4	-	1	4	3	1	1	2	DUBLIN, NORTH, part of.
98	140	167	130	476	11	36	9	48	20	9	22	4	6	1	11	DUBLIN, SOUTH, part of.
63	60	61	60	238	8	16	1	29	7	4	15	7	6	1	10	RATHDOWN, part of.
																3. Dublin Co. Borough.
278	308	416	251	1,135	41	74	33	107	74	36	74	25	53	11	59	DUBLIN, NORTH, part of.
250	242	384	203	1,018	40	58	25	83	65	31	128	35	47	11	66	DUBLIN, SOUTH, part of.
																4. Kildare Co.
18	11	18	24	57	3	7	2	6	5	2	3	-	2	-	2	ATHY, part of.
3	6	1	3	13	-	-	-	-	-	-	-	1	-	-	1	BALTINGLASS, part of.
6	8	7	8	24	1	2	-	2	1	-	1	1	-	-	1	CELBRIDGE, part of.
4	4	5	7	16	1	-	-	-	1	-	3	1	1	-	2	EDENDERRY, part of.
36	44	43	55	156	7	10	1	11	8	-	12	13	4	3	11	NAAS, part of.
																5. Kilkenny Co.
16	10	6	7	29	2	4	1	3	3	-	4	2	2	1	2	CALLAN, part of.
2	5	2		8	-	1	-	1	-	-	2	-	1	-	1	CARRICK-ON-SUIR, part of.
17	9	8	6	41	1	2	-	2	1	-	5	7	3	2	6	CASTLECOMER.
32	31	35	23	111	4	4	2	6	6	2	5	5	4	2	5	KILKENNY.
6	1	1	1	8	-	-	-	-	-	-	-	1	1	1	-	NEW ROSS, part of.
21	3	18	8	61	1	4	-	4	1	1	4	1	1	1	-	THOMASTOWN.
8	11	6	7	28	1	1	-	1	1	-	2	1	1	1	-	URLINGFORD, part of.
12	12	12	14	44	3	6	-	3	3	-	2	4	2	2	2	WATERFORD, part of.
																6. King's Co
27	25	41	18	103	2	4	2	6	4	1	6	10	2	1	10	BIRR, part of.
3	7	0	7	21	2	-	-	-	2	-	-	2	1	1	1	EDENDERRY, part of.
4	6	2	2	14	-	-	-	-	-	-	-	-	-	-	-	MOUNTMELLICK, part of.
8	8	2	3	16	-	-	-	-	-	1	-	2	1	1	1	ROSCREA, part of.
47	26	30	18	111	5	5	-	5	5	1	10	12	7	3	13	TULLAMORE, part of.
																7. Longford Co.
11	3	6	7	28	4	3	1	4	5	-	2	4	2	1	4	BALLYMAHON, part of.
24	10	24	8	58	3	5	-	6	6	-	1	6	4	3	4	GRANARD, part of.
60	29	19	28	136	2	4	-	4	2	1	4	2	-	-	2	LONGFORD.
																8. Louth Co.
6	10	11	10	36	-	-	-	-	-	-	1	2	1	-	3	ARDEE, part of.
26	26	29	23	104	1	8	-	8	1	1	8	4	2	1	4	DROGHEDA, part of.
32	41	46	28	161	6	7	4	11	6	1	6	14	4	1	16	DUNDALK.

Printed image digitised by the University of Southampton Library Digitisation Unit

I.—PROVINCE OF LEINSTER.—*continued.*

No.	SUPERINTENDENT REGISTRARS' DISTRICTS.	TOTAL MARRIAGES.	MARRIAGES. Registered under the Act 7 & 8 Vic., c. 81. According to the Rites of the Church of Ireland. Special Licence.	Licence.	Banns.	Registrar's Certificate.	Not stated by which of the foregoing Forms.	TOTAL.	In Registered Presbyterian Meeting Houses.	In Registered Buildings.	In the Registrar's Office.	Society of Friends.	Jews	TOTAL Registered under the Act 7 & 8 Vic., c. 81.	Roman Catholic Marriages Registered under the 36 & 37 Vic., c. 99.
	9. Meath Co.														
35	ARDEE, part of, ..	7	–	1	–	–	–	1	–	–	–	–	–	1	6
36	DROGHEDA, part of,	23	–	–	–	–	–	–	–	–	–	–	–	–	23
37	DUNSHAUGHLIN,	40	–	–	–	–	–	–	–	–	–	–	–	–	40
38	EDENDERRY, part of,	12	–	–	–	–	–	–	–	–	–	–	–	–	12
39	KELLS, ...	72	–	2	–	–	–	2	–	–	–	–	–	2	70
40	NAVAN, ..	58	–	1	1	–	–	2	–	–	–	–	–	2	56
41	OLDCASTLE, part of,	27	–	1	–	–	–	1	–	–	–	–	–	1	26
42	TRIM, ..	57	–	1	–	–	–	1	–	–	–	–	–	1	56
	10. Queen's Co.														
43	ABBEYLEIX, .	75	–	8	3	–	–	11	–	1	–	–	–	12	63
44	ATHY, part of, .	14	–	3	1	–	–	4	–	–	–	–	–	4	10
45	CARLOW, part of,	15	–	3	1	–	–	4	–	–	–	–	–	4	11
46	MOUNTMELLICK, part of.	106	–	9	6	–	–	15	1	1	–	–	–	17	83
47	ROSCREA, part of,	13	–	–	–	–	–	–	–	–	–	–	–	–	13
	11 Westmeath Co.														
48	ATHLONE, part of,	100	–	6	–	–	–	6	–	1	1	–	–	8	92
49	BALLYMAHON, part of,	21	–	–	–	–	–	–	–	–	–	–	–	–	21
50	DELVIN, ..	38	–	3	..	–	–	3	–	..	–	–	–	3	35
51	GRANARD, part of,	6	–	–	–	–	–	–	–	–	–	–	–	–	6
52	MULLINGAR, ..	115	–	3	1	–	–	4	–	–	–	–	–	4	111
53	TULLAMORE, part of,	14	–	–	.	–	–	–	–	–	–	–	–	–	14
	12. Wexford Co.														
54	ENNISCORTHY, ..	145	–	8	–	–	–	8	–	–	–	1	–	9	136
55	GOREY, ...	53	–	6	–	–	–	6	–	–	–	–	–	6	57
56	NEW ROSS, part of,	108	–	3	–	–	–	3	–	1	–	–	–	4	104
57	WEXFORD, ..	159	–	6	2	–	–	8	–	–	–	–	–	8	151
	13. Wicklow Co.														
58	BALTINGLASS, part of,	54	–	5	–	1	–	6	–	–	1	–	–	7	47
59	NAAS, part of, ..	8	–	2	–	–	–	2	–	–	–	–	–	2	6
60	RATHDOWN, part of,	67	–	15	4	–	–	19	–	1	–	–	–	20	47
61	RATHDRUM, ..	119	2	11	1	–	–	14	–	–	–	–	–	14	105
62	SHILLELAGH, ..	47	–	3	–	–	–	3	–	–	–	–	–	3	44

II.—PROVINCE OF MUNSTER.—

	14. Clare Co.														
63	BALLYVAGHAN, ..	12	–	–	–	–	–	–	–	–	–	–	–	–	12
64	CORROFIN, ..	17	–	1	–	–	–	1	–	–	–	–	–	1	13
65	ENNIS, ...	77	–	1	–	–	–	1	–	–	–	–	–	1	76
66	ENNISTIMON, ..	41	–	1	–	–	–	1	–	–	–	–	–	1	40
67	KILLADYSERT, ..	27	–	–	–	–	–	–	–	–	–	–	–	–	27
68	KILRUSH, ..	128	–	–	–	–	–	–	–	–	..	–	–	–	128
69	LIMERICK, part of,	33	–	1	1	–	–	2	–	–	–	–	–	2	31
70	SCARRIFF, ..	61	–	1	1	–	–	2	–	–	–	–	–	2	59

Printed image digitised by the University of Southampton Library Digitisation Unit

MARRIAGES in the Year 1912 --in the SUPERINTENDENT REGISTRARS' DISTRICTS in each County.

MARRIAGES. Registered in the Quarter ending the last day of				Contracted between				Of		Of Persons not of full Age.		Signed the Marriage Register with Marks				SUPERINTENDENT REGISTRARS DISTRICTS
														Cases in which		
MARCH.	JUNE.	SEPTEMBER.	DECEMBER.	Bachelors and Spinsters.	Bachelors and Widows.	Widowers and Spinsters.	Widowers and Widows.	Widowers.	Widows.	Men.	Women.	Men.	Women.	Both signed.	One signed.	
																3. Meath Co.
1	3	2	1	7	–	–	–	–	–	–	–	–	–	–	–	ARDEE, part of.
6	9	2	3	22	–	1	–	1	–	1	2	3	–	–	3	DROGHEDA, part of.
10	20	9	1	36	1	2	–	3	1	–	1	2	1	–	3	DUNSHAUGHLIN.
2	4	2	4	11	–	1	–	1	–	1	2	–	1	–	1	EDENDERRY, part of.
20	22	10	20	63	2	4	–	4	2	1	7	6	–	–	6	KELLS.
10	14	16	18	51	1	6	–	6	1	–	2	1	–	–	1	NAVAN.
7	9	6	5	24	–	2	1	3	1	–	–	3	–	–	3	OLDCASTLE, part of.
10	6	8	24	54	–	3	–	3	–	1	4	1	2	1	1	TRIM.
																10. Queen's Co.
21	17	23	14	70	4	1	–	1	4	2	6	3	2	1	3	ABBEYLEIX.
5	3	1	5	13	–	1	–	1	–	1	1	–	–	–	–	ATHY, part of.
6	5	2	2	15	–	–	–	–	–	–	1	–	–	–	–	CARLOW, part of.
23	25	22	33	99	2	3	2	3	4	–	5	5	–	–	5	MOUNTMELLICK, part of.
3	2	4	4	11	–	2	–	2	–	–	1	2	–	–	2	ROSCREA, part of.
																11. Westmeath Co.
16	26	34	22	92	2	3	1	9	3	2	5	2	2	1	2	ATHLONE, part of.
6	5	6	5	17	1	3	–	3	1	–	–	1	–	–	1	BALLYMAHON, part of.
10	8	12	8	34	–	2	2	4	2	1	2	–	–	–	–	DELVIN.
2	2	1	1	4	2	–	–	–	2	–	–	–	1	–	1	GRANARD, part of.
36	23	26	30	39	5	11	–	11	5	1	4	3	3	–	12	MULLINGAR.
8	4	4	9	10	1	1	2	3	3	–	6	2	1	1	1	TULLAMORE, part of.
																12. Wexford Co.
30	35	42	38	129	6	15	1	16	7	4	19	19	6	2	23	ENNISCORTHY.
19	19	10	15	53	4	5	1	6	5	–	6	3	1	–	4	GOREY.
27	37	20	24	66	2	9	1	10	3	1	6	8	1	–	6	NEW ROSS, part of.
97	40	45	37	146	2	6	3	11	5	5	21	17	4	2	17	WEXFORD.
																13. Wicklow Co.
16	12	12	15	46	6	5	–	5	3	–	5	3	1	–	4	BALTINGLASS, part of.
1	4	1	2	6	–	2	–	2	–	–	–	–	–	–	–	NAAS, part of.
16	11	26	21	61	–	5	1	6	1	1	3	2	2	1	2	RATHDOWN, part of.
25	29	36	26	109	4	3	6	6	7	1	13	15	6	3	15	RATHDRUM.
12	10	14	11	40	1	6	–	6	1	–	5	3	–	.	5	SHILLELAGH.

MARRIAGES in the Year 1912—in the SUPERINTENDENT REGISTRARS' DISTRICTS in each County.

																14. Clare Co.
6	6	–	6	11	–	–	1	1	1	–	–	1	–	–	1	BALLYVAGHAN.
9	2	3	4	18	1	2	1	3	2	–	2	2	1	1	1	CORROFIN.
27	8	27	15	71	1	4	1	3	2	–	–	4	2	1	4	ENNIS.
15	3	2	21	38	2	1	–	1	2	1	5	2	1	1	1	ENNISTIMON.
10	5	2	4	24	1	2	–	2	1	–	–	2	–	–	2	KILLADYSERT.
65	31	13	19	116	6	7	2	6	9	–	2	6	–	–	6	KILRUSH.
17	6	4	3	30	–	2	1	9	1	–	–	2	1	–	3	LIMERICK, part of.
33	11	13	4	55	3	3	–	3	3	1	2	7	9	9	7	SCARRIFF.

Printed image digitised by the University of Southampton Library Digitisation Unit

II.—PROVINCE OF MUNSTER.—*continued.*

SUPERINTENDENT REGISTRARS' DISTRICTS.	TOTAL MARRIAGES.	MARRIAGES. Registered under the Act 7 & 8 Vic., c. 81. According to the Rites of the Church of Ireland. Special Licence.	Licence.	Banns.	Registrar's Certificate.	Not stated by which of the foregoing Forms.	TOTAL.	In Registered Presbyterian Meeting Houses.	In Registered Buildings.	In the Registrar's Office	Society of Friends.	Jews.	TOTAL Registered under the Act 7 & 8 Vic., c. 81	Roman Catholic Marriages Registered under the 26 & 27 Vic., c. 90.
15. Cork Co. and Co. Borough.														
No. 71 BANDON, ..	81	–	8	1	–	–	9	–	1	–	–	–	10	71
72 BANTRY, .	63	–	2	–	–		2	–	–	1	–	–	3	60
73 CASTLETOWN, ..	42	–	–	–	–	–	–	–	–	–	–	–	–	42
74 CLONAKILTY, .	86	–	4	3	–	–	7	–	–	–	–	–	7	79
75 CORK, ...	819	1	23	17	.	.	41	5	13	6	–	2	67	752
76 DUNMANWAY, ..	38	1	2	–	–	–	3		–	–	–	–	3	35
77 FERMOY, ..	115	–	6	3	–	–	9	–	–	4	–	–	13	102
78 KANTURK, ..	127	–	1	–	–	–	1	–	–	–	–	–	1	126
79 KILMALLOCK, part of	13	–	–	–	–	–	–	–	–	–	–	–	–	13
80 KINSALE, ..	72	–	4	2	–	–	6	–	1	1	–	–	8	64
81 MACROOM, ..	91	–	–	..	–	.	–	–	–	–	–	–	–	91
82 MALLOW, ..	82	–	3	–	.	–	3	–	–	–	–	.	3	79
83 MIDDLETON, ..	99	–	2	1	–	–	3	–	–	–	–	.	3	96
84 MILLSTREET, ..	30	–	–	–	–	–	–	–	–	–	–	..	.	30
85 MITCHELSTOWN, part of	34	.	–	–	–	–	–	–	–	–	–	–	–	34
86 SKIBBEREEN, ..	90	–	8	1	–	–	9	–		–	–	–	9	81
87 SKULL, ...	36	–	7	–	–	.	7	–	–	–	–	–	7	29
88 YOUGHAL, part of.	38	–	1	–	–	–	1	–	–	–	–	.	1	37
16. Kerry Co.														
89 CAHERSIVEEN, ..	100	–	–	1	–	–	1	–	–	–	–	–	1	99
90 DINGLE, ..	69	–	–	..	–	–	–	–	–	–	–	–	–	69
91 KENMARE, ..	59	–	1	2	–	–	3	–	–	–	–	–	3	56
92 KILLARNEY, ..	165	–	1	–	–	–	1	–	–	–	–	–	1	164
93 LISTOWEL, part of,	134	–	–	–	–		–	–	–	–	–	–	–	134
94 TRALEE, ..	172	–	9	2	–	–	11	–	1	–	–	–	12	160
17 Limerick Co. and Co. Borough.														
95 CROOM, ...	39	–	1	1	–	–	2	–	–	–	–	–	2	37
96 KILMALLOCK, part of.	97	–	3	–	–	–	3	..	–	–	–	–	3	94
97 LIMERICK, part of,	396	1	10	4	–	–	15	–	1	1	–	–	17	379
98 LISTOWEL, part of,	8		–	–	–	–	–	–	–	–	–	..	–	8
99 MITCHELSTOWN, part of,	13	–	–	–	–	.	–	–	–	–	–	–	–	13
100 NEWCASTLE, ..	121	–	1	–	–	–	1	.	–	–	–	–	1	120
101 RATHKEALE, ..	64	–	2	–	–	–	2	–	4	1	–	–	7	57
102 TIPPERARY, part of.	44	–	–	–	–	–	..	..	–	–	–	–	–	44
18. Tipperary Co. N.R.														
103 BIRR, part of, ..	5	–	–	–	–	–	–	–	–	–	–	–	–	5
104 BORRISOKANE, ..	38	–	3	–	–	–	3	–	2	–	–	–	5	33
105 NENAGH, ..	127	–	3	1	.	.	4	1	–	–	–	–	5	122
106 ROSCREA, part of,	44	–	4	–	–	–	4	–	–	1	–	–	5	39
107 THURLES, ..	138	–	–	–	–	–	–	–	–	–	–	–	–	138
19. Tipperary Co., S.R.														
108 CALLAN, part of,	23	–	–	–	–	–	–	–	–	–	–	–	–	23
109 CARRICK-ON-SUIR, part of.	36	–	1	–	–	–	1	–	–	–	–	–	1	35
110 CASHEL, ..	87		3	1	–	–	4	–	–	–	–	–	4	83
111 CLOGHEEN, ..	61	–	–	–	–	–	–	–	–	1	–	–	1	60
112 CLONMEL, part of,	73	–	–	1	–	–	1	–	–	–	.	–	1	72
113 TIPPERARY, part of	111	–	2	–	–	–	3	–	–	1	–	–	4	107
114 URLINGFORD, part of	9	–	–	–	–	–	–	–	–	–	–	–	–	9

Printed image digitised by the University of Southampton Library Digitisation Unit

MARRIAGES in the Year 1912—in the SUPERINTENDENT REGISTRARS' DISTRICTS in each County.

MARRIAGES. Registered in the Quarter ending the last day of				Contracted between				Of		Of Persons not of full Age		Signed the Marriage Register with Marks				SUPERINTENDENT REGISTRARS DISTRICTS.
														Cases in which		
MARCH.	JUNE.	SEPTEMBER.	DECEMBER.	Bachelors and Spinsters.	Bachelors and Widows.	Widowers and Spinsters.	Widowers and Widows.	Widowers.	Widows.	Men.	Women.	Men.	Women.	Both signed.	One signed.	
																15. Cork Co. and Co. Borough.
33	13	34	11	77	1	3	-	3	1	2	1	5	1	-	6	BANDON.
30	13	9	11	68	1	3	1	4	2	-	3	9	1	-	7	BANTRY.
14	8	11	8	37	6	2	-	2	3	1	3	-	-	-	-	CASTLETOWN.
35	10	27	14	76	1	5	1	6	2	1	4	5	1	-	6	CLONAKILTY.
204	187	221	205	746	18	45	10	55	28	13	30	22	24	2	42	CORK
17	3	7	11	34	-	3	1	4	1	-	-	4	-	-	4	DUNMANWAY.
37	30	26	22	106	1	7	1	8	2	1	2	5	1	1	4	FERMOY.
64	21	22	20	110	3	7	2	9	5	1	4	3	-	-	3	KANTURK.
1	2	6	4	13	-	-	-	-	-	-	1	-	-	-	-	KILMALLOCK, part of.
28	16	11	17	62	2	6	-	8	2	-	3	1	2	-	3	KINSALE.
50	15	6	11	87	-	4	-	4	-	-	-	6	3	3	3	MACROOM.
37	13	15	17	77	1	4	-	4	1	-	3	2	2	-	4	MALLOW.
27	26	25	21	80	4	5	4	3	8	1	1	2	2	1	2	MIDDLETON.
14	4	-	12	27	1	1	1	2	2	-	-	1	-	-	1	MILLSTREET.
22	2	8	2	33	-	1	-	1	-	-	-		1	-	1	MITCHELSTOWN, part of.
36	26	17	11	87	1	2	-	2	1	-	-	1	-	-	1	SKIBBEREEN.
12	11	6	8	34	-	1	1	2	1	-	-	1	1	-	2	SKULL.
7	12	10	9	31	3	1	3	4	6	-	1	2	2	-	4	YOUGHAL, part of.
																16. Kerry Co.
58	28	6	8	92	2	5	1	6	3	-	2	12	1	1	11	CAHERSIVEEN.
55	8	4	2	68	-	-	1	1	1	-	2	2	2	-	4	DINGLE.
32	10	12	5	56	-	2	1	3	1	-	3	-	1	-	1	KENMARE.
68	34	10	25	154	3	7	1	8	4	1	6	9	1	-	10	KILLARNEY.
96	14	30	24	110	5	6	-	9	6	2	5	7	3	-	10	LISTOWEL, part of.
81	25	32	24	154	4	13	1	14	5	1	4	4	4	1	6	TRALEE.
																17. Limerick Co. and Co. Borough.
22	5	6	7	36	1	2	-	2	1	-	2	2	1	-	3	CROOM.
40	18	15	24	36	4	7	-	7	4	-	6	3	-	-	3	KILMALLOCK, part of.
126	81	98	93	956	3	21	11	32	19	8	25	17	11	3	22	LIMERICK, part of.
9	1	2	-	3	-	-	-	-	-	-	-	-	1	-	1	LISTOWEL, part of.
3	4	1	-	10	-	3	-	3	-	-	-	-	-	-	-	MITCHELSTOWN, part of.
88	8	21	9	100	6	12	4	16	3	1	6	8	3	1	3	NEWCASTLE.
32	11	8	13	61	2	1	-	1	2	-	4	3	-	-	3	RATHKEALE.
23	7	9	4	42	1	1	-	1	1	-	1	-	-	-	-	TIPPERARY, part of.
																18. Tipperary Co. S.R.
1	1	2	1	6	-	-	-	-	-	-	-	-	-	-	-	BIRR, part of.
14	6	7	6	34	3	1	-	1	3	-	2	1	1	-	2	BORRISOKANE
62	13	25	21	118	1	7	1	8	2	-	5	6	4	1	8	NENAGH.
12	3	12	11	32	4	8	-	8	4	-	-	4	2	1	4	ROSCREA, part of.
62	22	27	27	127	4	6	1	7	9	-	6	8	2	1	3	THURLES.
																19. Tipperary Co. S.R.
2	1	13	7	23	-	-	-	-	-	-	2	1	1	1	-	CALLAN, part of.
10	2	5	13	34	1	1	-	1	1	-	1	2	1	1	1	CARRICK-ON-SUIR, part of.
33	28	8	15	78	-	7	2	9	2	1	3	9	1	-	6	CASHEL.
25	11	14	11	52	3	3	3	6	6	1	-	3	1	-	4	CLOGHEEN.
17	21	14	21	69	1	1	2	3	3	3	3	4	1	1	3	CLONMEL, part of.
92	17	21	21	104	2	5	-	6	2	1	4	2	1	-	3	TIPPERARY, part of.
9	2	1	1	8	-	-	1	1	1	-	-	-	-	-	-	URLINGFORD, part of

Printed image digitised by the University of Southampton Library Digitisation Unit

II.—PROVINCE OF MUNSTER.—*continued.*

SUPERINTENDENT REGISTRARS' DISTRICTS.	TOTAL MARRIAGES.	MARRIAGES. Registered under the Act 7 & 8 Vic., c. 81. According to the Rites of the Church of Ireland. Special Licence.	Licence.	Banns.	Registrar's Certificate.	Not stated by which of the foregoing Forms.	TOTAL.	In Registered Presbyterian Meeting Houses.	In Registered Buildings.	In the Registrar's Office.	Society of Friends.	Jews.	TOTAL Registered under the Act 7 & 8 Vic., c. 81.	Roman Catholic Marriages Registered under the 26 & 27 Vic., c. 90
20. Waterford Co. and Co. Borough.														
No. 115 CARRICK-ON-SUIR, part of.	25	–	–	–	–	–	–	–		–	–	–	–	25
116 CLONMEL, part of, ..	12	–	–	–	–	–	–	–	–	–	–	–	–	12
117 DUNGARVAN, .	66	–	1	–	–	–	1	–	–	–	–	–	1	65
118 KILMACTHOMAS,	29	–	2	–	–	–	2	–	–	–	–	–	2	27
119 LISMORE, ..	65	–	–	–	–	–	–	1	–	–	–	–	1	64
120 WATERFORD, part of.	185	–	6	2	–	–	8	1	1	–	–	–	10	175
121 YOUGHAL, part of,	18	–	–	1	–	–	1	–	–	–	–	–	1	17

III.—PROVINCE OF ULSTER.—

21. Antrim Co.														
122 ANTRIM, .	139	–	15	–	–	–	15	96	6	5	–	–	122	17
123 BALLYCASTLE, .	52	–	12	–	–	–	12	11	–	–	–	–	23	29
124 BALLYMENA, .	256	–	30	1	–	–	61	179	7	6	–	–	223	33
125 BALLYMONEY, ..	146	–	28	–	–	–	28	85	4	7	–	–	124	22
126 BELFAST, part of,	69	–	18	1	–	–	19	23	2	–	–	–	44	25
127 LARNE, ...	186	–	86	2	–	–	32	104	18	2	–	–	156	30
128 LISBURN, part of,	166	–	62	–	–	–	62	52	6	9	–	–	129	37
129 LURGAN, part of,	9	–	5	–	–	–	5	–	–	–	–	–	5	4
22. Armagh Co.														
130 ARMAGH, ..	218	–	65	2	–	–	67	53	4	6	1	–	164	54
131 BANBRIDGE, part of.	28	–	12	–	–	–	12	1	3	–	–	–	16	12
132 CASTLEBLAYNEY, part of.	52	–	2	–	–	–	2	4	–	–	–	–	6	46
133 LURGAN, part of,	247	1	122	–	–	–	123	16	23	22	2	–	189	56
134 NEWRY, part of,	89	–	7	–	–	–	7	10	–	–	–	–	17	72
23. Belfast Co. Borough.														
135 BELFAST, part of,	6,008	3	936	397	–	2	1,337	687	200	105	1	8	2,344	664
24. Cavan Co.														
136 BAILIEBOROUGH,	85	–	6	–	–	–	9	3	–	–	–	–	12	73
137 BAWNBOY, part of,	92	–	16	–	–	–	16	–	2	–	–	–	18	74
138 CAVAN, ...	172	–	29	–	–	–	29	1	–	–	–	–	30	142
139 COOTEHILL, part of,	70	–	5	–	–	1	6	3	1	1	–	–	11	59
140 ENNISKILLEN, part of.	27	–	–	–	–	–	–	–	1	–	–	–	1	26
141 GRANARD, part of,	37	–	2	–	–	–	2	–	–	–	–	–	2	35
142 OLDCASTLE, part of,	53	–	2	–	–	–	2	1	–	–	–	–	3	50
25. Donegal Co.														
143 BALLYSHANNON, part of.	31	–	12	–	–	–	12	2	1	–	–	–	15	16
144 DONEGAL, ..	94	–	17	–	–	–	17	2	6	–	–	–	25	69
145 DUNFANAGHY, ..	59	–	4	–	–	–	4	–	–	–	–	–	4	55
146 GLENTIES, .	137	–	7	–	–	–	7	–	3	–	–	–	10	127
147 INISHOWEN, ..	131	–	12	1	–	–	13	8	–	–	–	–	21	110
148 LETTERKENNY,	42	–	1	–	–	–	1	10	–	–	–	–	11	31
149 LONDONDERRY, part of.	49	–	12	–	–	–	12	13	–	–	–	–	25	24
150 MILLFORD, ..	72	–	7	–	–	–	7	12	–	1	–	–	20	52
151 STRABANE, part of,	43	–	6	2	–	–	7	8	–	–	–	–	15	28
152 STRANORLAR, ..	67	–	7	–	–	–	7	11	–	–	–	–	18	46

Printed image digitised by the University of Southampton Library Digitisation Unit

MARRIAGES in the Year 1912—in the SUPERINTENDENT REGISTRARS' DISTRICTS in each County.

MARRIAGES.												Signed the Marriage Register with Marks.				SUPERINTENDENT REGISTRARS DISTRICTS.
Registered in the Quarter ending the last day of				Contracted between				Of		Of Persons not of full Age				Cases in which		
MARCH.	JUNE.	SEPTEMBER.	DECEMBER.	Bachelors and Spinsters.	Bachelors and Widows.	Widowers and Spinsters	Widowers and Widows.	Widowers.	Widows.	Men.	Women.	Men.	Women.	Both signed.	One signed	
																20. Waterford Co. and Co. Borough.
8	7	6	2	26	–	2	–	2	–	3	3	2	1	1	1	CARRICK-ON-SUIR, part of.
6	–	3	3	11	–	1	–	1	–	–	–	1	1	–	2	CLONMEL, part of.
21	14	14	17	55	4	7	–	7	4	1	6	5	4	–	6	DUNGARVAN.
17	–	3	9	27	1	1	–	1	1	–	1	2	1	–	3	KILMACTHOMAS.
22	14	18	11	61	3	1	–	1	3	–	2	2	–	–	2	LISMORE.
47	40	42	55	168	–	14	3	17	3	4	16	11	6	2	13	WATERFORD, part of.
8	6	5	2	17	–	–	1	1	1	–	1	2	3	2	1	YOUGHAL, part of.

MARRIAGES in the Year 1912—in the SUPERINTENDENT REGISTRARS' DISTRICTS in each County.

																21. Antrim Co.
27	46	33	33	121	2	11	5	10	7	3	12	5	4	1	7	ANTRIM.
13	12	11	13	47	–	2	6	5	3	–	6	4	1	1	3	BALLYCASTLE.
62	62	77	55	231	7	15	3	16	10	6	20	14	11	4	17	BALLYMENA.
32	34	30	50	130	3	11	2	13	5	7	16	7	3	2	6	BALLYMONEY.
13	16	20	14	61	2	8	–	6	2	4	8	–	–	–	–	BELFAST, part of.
32	57	53	44	161	1	20	4	24	5	2	24	3	1	–	4	LARNE.
30	42	30	44	149	1	13	3	15	4	4	11	10	6	1	11	LISBURN, part of.
4	2	2	1	9	–	–	–	–	–	–	2	–	–	–	–	LURGAN, part of.
																22. Armagh Co.
35	52	50	51	184	2	27	5	32	7	1	20	15	6	4	15	ARMAGH.
4	11	6	7	26	–	1	1	2	1	1	2	6	3	2	2	BANBRIDGE, part of.
16	10	10	13	47	–	5	–	3	–	–	1	2	1	–	3	CASTLEBLAYNEY, part of.
47	58	76	64	217	5	18	7	25	12	5	11	16	26	7	28	LURGAN, part of.
13	15	35	22	83	1	5	–	5	1	1	3	7	3	2	8	NEWRY, part of.
																23. Belfast Co. Borough.
556	784	850	816	2,032	82	210	84	294	166	88	270	48	116	14	137	BELFAST, part of.
																24. Cavan Co.
23	6	16	37	70	1	13	1	14	2	–	3	5	3	1	6	BAILIEBOROUGH.
33	28	7	6	82	2	8	–	8	2	1	7	10	2	1	10	BAWNBOY, part of.
52	37	49	34	153	4	10	5	15	3	1	6	12	6	7	7	CAVAN.
11	21	16	23	61	2	7	–	7	2	–	2	4	2	1	4	COOTEHILL, part of.
7	16	6	1	27	–	–	–	–	–	–	–	4	1	–	5	ENNISKILLEN, part of.
23	2	3	3	34	1	2	–	2	1	–	–	5	1	1	4	GRANARD, part of.
17	13	12	9	43	1	3	–	6	1	–	1	5	1	–	3	OLDCASTLE, part of.
																25. Donegal Co.
6	3	7	3	30	–	1	–	1	–	–	–	2	–	–	2	BALLYSHANNON, part of.
34	24	19	17	83	1	10	–	10	1	1	5	17	3	7	11	DONEGAL.
48	4	6	1	37	–	2	–	2	–	–	3	24	15	8	21	DUNFANAGHY.
68	24	20	27	122	–	10	5	15	5	1	10	17	12	7	15	GLENTIES.
45	34	36	22	116	–	10	2	12	2	3	12	27	12	7	25	INISHOWEN.
8	13	10	8	35	2	8	2	8	4	–	4	10	4	2	10	LETTERKENNY.
10	15	9	16	45	2	1	1	2	6	1	8	3	7	2	12	LONDONDERRY, part of.
24	19	15	14	68	–	4	–	4	–	1	8	3	4	2	9	MILLFORD.
13	12	12	6	40	–	2	1	3	1	1	2	6	3	4	3	STRABANE, part of.
10	6	8	43	59	2	6	–	0	2	1	5	15	5	4	12	STRANORLAR.

Printed image digitised by the University of Southampton Library Digitisation Unit

III.—PROVINCE OF ULSTER.—*continued.*

SUPERINTENDENT REGISTRARS' DISTRICTS.	TOTAL MARRIAGES.	MARRIAGES. Registered under the Act 7 & 8 Vic., c. 81. According to the Rites of the Church of Ireland. Special Licence.	Licence.	Banns.	Registrar's Certificate.	Not stated by which of the foregoing Forms.	TOTAL.	In Registered Presbyterian Meeting Houses	In Registered Buildings	In the Registrar's Office.	Society of Friends.	Jews.	TOTAL Registered under the Act 7 & 8 Vic., c. 81.	Roman Catholic Marriages Registered under the 26 & 27 Vic., c. 90.
26. Down Co.														
No.														
153 BANBRIDGE, part of,	168	1	51	–	–	–	52	53	11	10	–	–	126	42
154 BELFAST, part of,	30	–	3	–	–		3	32	–	–	–	–	35	4
155 DOWNPATRICK,	159	–	27	–	–	1	28	46	2	3	–	–	79	80
156 KILKEEL, ..	99	–	11	1	–	–	12	27	4	3	–	–	46	53
157 LISBURN, part of,	103	1	46	–	–	–	47	53	4	–	–	–	104	5
158 LURGAN, part of,	58	–	24	–	–	–	24	27	5	–	–	–	56	2
159 NEWRY, part of,	141	–	8	–	–	–	8	31	2	4	–	–	45	96
160 NEWTOWNARDS,	230	–	31	3	–	–	34	134	8	16	–	–	222	6
27. Fermanagh Co.														
161 BALLYSHANNON, part of,	22	–	6	–	–	–	5	–	2	–	–	–	7	15
162 CLONES, part of,	34	–	9	–	–	–	9	1	–	–	–	–	10	24
163 ENNISKILLEN, part of,	135	–	20	1	–	–	21	2	6	4	–	–	35	100
164 IRVINESTOWN, part of,	41	–	23	–	–	–	25	–	1	–	–	–	26	15
165 LISNASKEA, ..	62	–	21	–	–	–	21	2	3	–	–	–	26	36
28. Londonderry Co. and Co. Borough.														
166 COLERAINE, ..	157	–	41	–	–	–	41	50	9	11	–	–	120	37
167 LIMAVADY, ..	91	–	17	–	–	–	17	37	1	–	–	–	65	36
168 LONDONDERRY, part of,	378	2	60	4	–	–	66	98	15	3	–	–	182	106
169 MAGHERAFELT,	161	–	35	1	–	–	36	48	3	8	–	–	95	66
29. Monaghan Co.														
170 CARRICKMACROSS,	74	–	–	–	–	–	–	–	–	–	4	–	–	74
171 CASTLEBLAYNEY, part of	90	–	3	–	–	–	3	18	2	2	–	–	25	65
172 CLONES, part of,	42	–	11	–	–	–	11	4	–	–	–	–	16	27
173 COOTEHILL, part of,	17	–	6	–	–	–	6	7	–	–	–	–	13	4
174 MONAGHAN, ..	121	1	12	–	–	–	13	15	2	–	–	–	30	91
30. Tyrone Co.														
175 CASTLEDERG, ..	60	–	9	–	–	–	9	15	2	–	–	–	26	34
176 CLOGHER, ..	74	–	25	–	–	1	20	7	–	–	–	–	33	41
177 COOKSTOWN, ..	97	–	22	1	–	–	23	18	–	2	–	–	43	54
178 DUNGANNON, ..	157	–	26	1	–	–	27	35	5	3	–	–	70	87
179 IRVINESTOWN, part of.	10	–	2	–	–	–	2	–	–	–	–	–	2	8
180 OMAGH, ...	208	1	32	2	–	–	35	32	1	4	–	–	72	136
181 STRABANE, .. part of.	114	–	20	–	–	–	20	22	1	8	–	–	51	63

Printed image digitised by the University of Southampton Library Digitisation Unit

MARRIAGES in the Year 1912—in the SUPERINTENDENT REGISTRARS' DISTRICTS in each County.

MARRIAGES. Registered in the Quarter ending the last day of: March	June	September	December	Contracted between: Bachelors and Spinsters	Bachelors and Widows	Widowers and Spinsters	Widowers and Widows	Of: Widowers	Widows	Of Persons not of full Age: Men	Women	Signed the Marriage Register with Marks: Men	Women	Cases in which: Both signed	One signed	SUPERINTENDENT REGISTRARS DISTRICTS.
																26. Down Co.
33	58	42	35	130	4	21	4	25	8	6	18	15	11	5	16	BANBRIDGE, part of.
6	6	12	12	36	–	1	–	1		1	1	1	–	–	1	BELFAST, part of.
37	38	30	43	144	2	10	3	13	5	7	20	15	5	3	14	DOWNPATRICK.
23	13	36	27	83	6	10	1	11	6	3	11	8	3	1	9	KILKEEL.
27	28	23	31	65	–	11	3	14	3	–	4	2	–	–	2	LISBURN, part of.
8	20	12	18	47	1	10	–	10	1	2	3	4	2	1	4	LURGAN, part of.
38	34	33	36	129	2	7	3	10	5	3	12	11	12	6	11	NEWRY, part of.
53	53	53	71	203	6	18	4	22	9	9	33	4	–	–	4	NEWTOWNARDS.
																27. Fermanagh Co.
7	3	7	6	18	–	4	–	4	–	–	–	3	–	–	3	BALLYSHANNON, part of
14	6	4	10	28	–	5	1	6	1	–	–	–	–	–	–	CLONES, part of
43	41	23	23	117	4	13	1	14	6	–	7	20	4	1	22	ENNISKILLEN, part of.
12	13	7	9	38	–	3	–	3	–	–	3	6	–	–	6	IRVINESTOWN, part of.
14	15	16	18	56	2	3	1	4	3	1	3	2	3	–	5	LISNASKEA.
																28. Londonderry Co. and Co. Borough.
43	38	37	34	132	2	20	3	23	5	8	26	13	6	3	13	COLERAINE.
13	21	20	35	82	2	7	–	7	2	3	6	10	9	3	9	LIMAVADY.
66	60	111	102	347	2	24	5	29	7	7	27	21	20	6	29	LONDONDERRY, part of
48	40	29	14	141	2	16	2	18	4	2	17	15	16	2	21	MAGHERAFELT.
																29. Monaghan Co.
18	18	17	21	67	3	4	–	4	3	2	4	7	4	–	11	CARRICKMACROSS.
22	10	25	24	76	6	8	–	6	6	2	5	8	2	–	6	CASTLEBLAYNEY, part of.
11	13	8	10	38	1	3	–	3	1	1	2	3	2	1	3	CLONES, part of.
9	4	4	3	16	–	1	–	1	–	–	–	–	–	–	–	COOTEHILL, part of.
53	60	29	29	103	6	11	2	14	7	1	10	7	4	9	5	MONAGHAN.
																30. Tyrone Co.
12	16	17	15	53	2	5	–	5	2	1	4	6	2	2	6	CASTLEDERG.
25	16	15	15	64	1	6	4	6	9	1	7	10	3	2	9	CLOGHER.
23	27	24	23	87	–	9	4	10	4	2	6	5	10	6	8	COOKSTOWN.
37	43	36	38	136	2	14	2	16	4	1	12	19	7	3	20	DUNGANNON.
6	9	6	1	9	–	1	–	1	–	–	1	–	–	–	–	IRVINESTOWN, part of.
61	66	40	91	180	7	17	4	21	11	2	12	32	14	11	24	OMAGH.
29	29	30	30	105	1	6	2	8	3	2	9	11	6	4	12	STRABANE, part of.

Printed image digitised by the University of Southampton Library Digitisation Unit

IV.—PROVINCE OF CONNAUGHT.—

No.	SUPERINTENDENT REGISTRARS' DISTRICTS	TOTAL MARRIAGES.	MARRIAGES. Registered under the Act 7 & 8 Vic., c. 81. According to the Rites of the Church of Ireland: Special Licence.	Licence.	Banns.	Registrar's Certificate.	Not stated by which of the foregoing Forms.	TOTAL.	In Registered Presbyterian Meeting Houses.	In Registered Buildings.	In the Registrar's Office.	Society of Friends.	Jews.	TOTAL Registered under the Act 7 & 8 Vic., c. 81.	Roman Catholic Marriages Registered under the 26 & 27 Vic., c. 90.
	31. Galway Co.														
182	BALLINASLOE, part of,	96	–	6	1	–	–	6	–	–	–	–	–	6	90
183	CLIFDEN, ..	52	–	1	–	–	–	1	–	–	–	–	–	1	51
184	GALWAY, ..	152	–	2	1	–	–	3	–	–	–	–	–	3	149
185	GLENNAMADDY,	40	–	–	–	–	–	–	–	–	–	–	–	–	40
186	OORT, ...	19	–	–	–	–	–	–	–	–	–	–	–	–	19
187	LOUGHREA, ..	72	–	2	–	–	–	2	–	–	–	–	–	2	70
188	MOUNT BELLEW,	72	–	–	–	–	–	–	–	–	–	–	–	–	72
189	OUGHTERARD, ..	54	–	–	1	–	–	1	–	–	–	–	–	1	53
190	PORTUMNA, ..	49	–	–	1	–	–	1	–	–	–	–	–	1	48
191	TUAM, ...	117	–	2	–	–	–	2	–	–	–	–	–	2	115
	32. Leitrim Co.														
192	BALLYSHANNON, part of,	22	–	3	–	–	–	3	–	–	–	–	–	3	19
193	BAWNBOY, part of,	35	–	5	–	–	–	5	–	–	–	–	–	5	30
194	CARRICK-ON-SHANNON, part of,	68	–	1	–	–	–	1	–	1	–	–	–	2	66
195	MANORHAMILTON,	91	–	13	–	–	–	13	–	1	–	–	–	14	77
196	MOHILL, ..	95	–	8	–	–	–	8	1	–	–	–	–	9	86
	33. Mayo Co.														
197	BALLINA, ..	76	–	1	–	–	–	1	–	–	–	–	–	1	75
198	BALLINROBE, ..	90	–	3	1	–	1	5	–	–	–	–	–	5	85
199	BELMULLET, ..	59	–	–	–	–	–	–	–	–	–	–	–	–	59
200	CASTLEBAR, ..	104	–	1	–	–	–	1	–	–	–	–	–	1	103
201	CLAREMORRIS, ..	119	–	–	–	–	–	–	–	–	–	–	–	–	119
202	KILLALA, ..	25	–	1	–	–	–	1	–	–	–	–	–	1	24
203	SWINEFORD, ..	104	–	1	–	–	–	1	–	–	–	–	–	1	103
204	WESTPORT, ..	133	–	–	–	1	–	1	1	–	1	–	–	3	130
	34. Roscommon Co.														
205	ATHLONE, part of,	47	–	–	–	–	–	–	1	–	–	–	–	1	46
206	BALLINASLOE, part of,	12	–	–	–	–	–	–	–	–	–	–	–	–	12
207	BOYLE, part of, ..	107	–	5	–	–	–	5	2	–	–	–	–	7	100
208	CARRICK-ON-SHANNON, part of,	23	–	2	1	–	–	3	–	–	–	–	–	3	20
209	CASTLEREAGH, ..	117	–	1	–	–	–	1	–	–	–	–	–	1	116
210	ROSCOMMON, ..	78	–	1	–	–	–	1	–	–	–	–	–	1	75
211	STROKESTOWN,	69	–	–	–	–	–	–	–	–	–	–	–	–	69
	35 Sligo Co.														
212	BOYLE, part of, ..	69	–	–	–	–	–	–	–	–	–	–	–	–	69
213	DROMORE WEST,	53	–	6	–	–	–	6	–	–	–	–	–	6	47
214	SLIGO, ...	159	–	11	1	–	–	12	3	–	1	–	–	16	139
215	TOBERCURRY, ..	93	–	4	–	–	–	4	–	–	–	–	–	4	89

Printed image digitised by the University of Southampton Library Digitisation Unit

MARRIAGES in the Year 1912—in the SUPERINTENDENT REGISTRARS' DISTRICTS in each County.

MARRIAGES. Registered in the Quarter ending the last day of				Contracted between				Of		Of Persons not of full Age.		Signed the Marriage Register with Marks				SUPERINTENDENT REGISTRARS' DISTRICTS
														Cases in which		
MARCH.	JUNE.	SEPTEMBER.	DECEMBER.	Bachelors and Spinsters.	Bachelors and Widows.	Widowers and Spinsters.	Widowers and Widows.	Widowers.	Widows.	Men.	Women.	Men.	Women.	Both signed.	One signed.	
																31. Galway Co.
23	28	20	25	89	1	2	4	6	5	–	2	6	6	3	3	BALLINASLOE, part of
26	6	8	6	42	4	4	2	6	6	–	3	10	7	5	7	CLIFDEN.
71	26	24	41	132	7	13	–	13	7	1	7	22	13	6	16	GALWAY.
13	13	7	7	37	1	1	1	2	2	–	–	–	1	–	1	GLENNAMADDY.
10	5	2	2	16	–	1	–	1	–	–	–	2	–	–	2	GORT.
27	12	16	17	65	2	4	1	5	3	–	5	6	4	2	6	LOUGHREA.
30	26	9	7	67	2	3	–	3	2	1	2	6	2	1	6	MOUNT BELLEW.
22	16	10	6	48	2	4	–	4	2	–	2	13	10	6	11	OUGHTERARD.
8	12	10	15	43	1	4	1	5	2	2	2	5	3	3	2	PORTUMNA.
41	41	10	25	106	2	8	1	6	3	1	7	3	2	1	3	TUAM.
																32. Leitrim Co.
7	3	5	7	20	1	1	–	1	1	–	–	–	–	–	–	BALLYSHANNON, part of.
14	7	7	7	32	–	2	1	3	1	–	–	6	–	–	6	BAWNBOY, part of.
26	16	12	11	61	1	5	1	6	2	–	–	6	2	–	8	CARRICK-ON-SHANNON, part of.
31	30	16	14	82	3	5	1	6	4	1	4	7	3	2	6	MANORHAMILTON.
41	18	17	18	62	6	6	2	16	5	–	1	6	2	1	6	MOHILL.
																33. Mayo Co.
11	45	1	26	62	2	6	–	0	2	1	0	4	6	1	7	BALLINA.
23	26	17	24	83	3	4	–	4	3	–	2	11	7	5	8	BALLINROBE.
6	26	15	6	52	1	6	–	6	1	–	2	16	16	7	23	BELMULLET.
40	36	16	10	90	8	10	1	11	4	1	2	14	8	5	12	CASTLEBAR.
44	63	15	22	99	0	12	2	14	8	–	3	6	4	1	6	CLAREMORRIS.
4	4	8	5	24	–	1	–	1	–	–	1	5	8	2	4	KILLALA.
44	36	20	64	148	4	11	1	12	5	–	1	10	6	3	10	SWINEFORD.
78	21	18	15	118	6	6	1	6	7	–	7	12	15	5	9	WESTPORT.
																34. Roscommon Co.
26	2	3	13	42	–	5	–	5	–	–	1	2	2	1	2	ATHLONE, part of.
10	1	1	–	10	–	2	–	2	–	–	–	–	–	–	–	BALLINASLOE, part of.
41	25	26	12	92	1	5	5	14	6	2	5	7	2	2	5	BOYLE, part of.
6	7	4	6	20	–	3	–	3	–	–	–	1	1	1	–	CARRICK ON-SHANNON, part of.
50	36	13	12	105	3	6	1	8	4	–	1	11	5	4	8	CASTLEREAGH.
32	21	14	3	70	1	4	1	5	2	2	3	6	4	2	6	ROSCOMMON
23	16	12	13	59	1	3	1	6	2	–	1	5	2	2	3	STROKESTOWN.
																35. Sligo Co.
16	11	22	17	61	2	6	–	6	2	–	–	4	3	–	7	BOYLE, part of.
3	31	8	11	50	1	2	–	2	1	–	2	3	–	–	3	DROMORE WEST.
47	42	36	28	143	4	7	1	8	5	–	5	8	12	2	16	SLIGO
15	23	7	14	56	2	2	–	2	2	–	1	4	2	1	4	TOBERCURRY.

Printed image digitised by the University of Southampton Library Digitisation Unit

Ages of 10,516 Persons who were Married in Ireland in the Year 1912.

The Total Number of Marriages Registered in Ireland in the Year 1912 was 23,283; the precise Ages of both Parties were specified in 5,258 instances.

Ages of 5,258 Men and 5,258 Women married in Ireland in the Year 1912.

—	15-	16-	17-	18-	19-	20-	21-	25-	30-	35-	40-	45-	50-	55-	60-	65-	70-	75-	80-	Total.
Men	.	2	8	14	78	175	1,167	1,354	1,083	734	344	147	77	22	25	12	5	5	1	5,258
Women	1	10	43	136	235	300	1,732	1,464	780	341	147	49	9	4	5	.	2	1	.	5,258

Ages of 4,762 Bachelors and 4,762 Spinsters married in the Year 1912.

—	19-	16-	17-	18-	19-	20-	21-	25-	30-	35-	40-	45-	50-	55-	60-	65-	70-	75-	80-	Total.
Bachelors	.	2	8	14	78	175	1,159	1,308	999	638	251	77	37	1	8	5	1	1	.	4,762
Spinsters	1	10		134	231	263	1,093	1,363	669	236	64	24	.	1	1	.	.	.		4,762

Ages of 386 Widowers and 200 Widows married in the Year 1912.

—	15-	16-	17-	19-	19-	20-	21-	25-	30-	35-	40-	45-	50-	55-	60-	65-	70-	75-	80-	Total.
Widowers	.	.	.	.	.	.	2	27	56	78	77	31	36	19	15	7	4	3	1	386
Widows	.	.	.	.	1	.	9	26	38	54	42	19	6	.	2	.	2	1	.	200

Ages of 5,258 Husbands and their Wives in combination in the Year 1912.

YEARS.	AGES OF WIVES. 12-	16-	17-	18-	19-	20-	21-	25-	30-	35-	40-	45-	80-	55-	60-	65-	70-	75-	80-	Total Husbands	
AGES OF HUSBANDS. 15—	.	.	.	.	.	.	.	.	.	.	.	.	.	.	.	.	.	.	.	.	15—
16—	.	1	1	.	.	.	.	.	.	.	.	.	.	.	.	.	.	.	.	2	16—
17—	.	1	4	.	.	2	1	.	.	.	.	.	.	.	.	.	.	.	.	8	17—
18—	.	.	3	2	2	4	2	1	.	.	.	.	.	.	.	.	.	.	.	14	18—
19—	.	.	6	11	26	16	14	2	3	.	.	.	.	.	.	.	.	.	.	78	19—
20—	1	2	7	27	46	40	41	10	1	.	.	.	.	.	.	.	.	.	.	175	20—
21—	.	1	14	46	86	118	747	129	21	5	.	.	.	.	.	.	.	.	.	1,167	21—
25—	.	3	4	29	47	66	535	539	119	17	5	.	.	.	.	.	.	.	.	1,354	25—
30—	.	.	1	8	15	36	235	422	273	79	14	5	.	.	.	.	.	.	.	1,088	30—
35—	.	1	1	7	7	8	114	237	204	121	36	8	.	.	.	.	.	.	.	734	35—
40—	.	1	.	5	4	6	29	87	105	69	33	5	.	.	.	.	.	.	.	344	40—
45—	.	.	.	.	1	2	9	33	30	33	27	10	2	.	.	.	.	.	.	147	45—
50—	.	.	2	.	1	2	2	13	13	17	16	6	3	2	.	.	.	.	.	77	50—
55—	.	.	.	.	.	.	2	.	6	3	3	6	.	1	1	.	.	.	.	22	55—
60—	.	.	.	.	.	.	.	.	2	6	8	5	1	1	2	.	.	.	.	26	60—
65—	.	.	.	.	.	.	.	.	2	1	4	3	1	.	.	.	.	1	.	12	65—
70—	.	.	.	.	.	.	1	1	.	.	1	.	.	.	2	.	.	.	.	5	70—
75—	.	.	.	.	.	.	.	.	1	.	.	1	2	.	.	.	2	.	.	5	75—
80 & up	.	.	.	.	.	.	.	.	.	.	.	.	.	.	.	.	.	.	.	1	80 & up.
Total Wives,	1	10	43	136	235	300	1,732	1,464	780	341	147	49	9	4	5	.	2	1	.	5,258	Husbands.
																				5,258	Wives.

The Table read *vertically* shows the number of *Wives* at each age, with the ages of their Husbands when married:—Thus, of 43 *Wives* of the age 17 and under 18 years, *One* married a Husband aged 16 years, *Four* married Husbands aged 17 years, &c.
Read *horizontally* the Table shows the number of *Husbands* at each age, with the ages of their Wives when married:—Thus, of 175 *Husbands* of the age 20 and under 21 years, *One* married a Wife aged 15 years; *Two* married Wives aged 16 years, &c.

Ages of 4,762 Bachelors and 4,762 Spinsters who intermarried in the Year 1912.

YEARS	AGES OF SPINSTERS. 15-	18-	17-	18-	19-	20-	21-	25-	30-	35-	40-	45-	50-	55-	60-	65-	70-	75-	80-	Total Bachelors	
AGES OF BACHELORS. 15—	.	.	.	.	.	.	.	.	.	.	.	.	.	.	.	.	.	.	.	.	15—
16—	.	1	1	.	.	.	.	.	.	.	.	.	.	.	.	.	.	.	.	2	16—
17—	.	1	4	.	.	2	1	.	.	.	.	.	.	.	.	.	.	.	.	8	17—
18—	.	.	3	2	2	4	2	1	.	.	.	.	.	.	.	.	.	.	.	14	18—
19—	.	.	2	11	26	16	14	2	3	.	.	.	.	.	.	.	.	.	.	78	19—
20—	1	2	7	27	46	40	41	10	1	.	.	.	.	.	.	.	.	.	.	175	20—
21—	.	1	14	46	86	118	744	123	20	5	.	.	.	.	.	.	.	.	.	1,159	21—
25—	.	3	4	29	47	65	525	510	108	14	3	.	.	.	.	.	.	.	.	1,308	25—
30—	.	.	1	8	14	31	225	394	251	57	10	2	.	.	.	.	.	.	.	999	30—
35—	.	1	1	7	6	6	108	220	177	84	23	5	.	.	.	.	.	.	.	638	35—
40—	.	1	.	4	4	5	24	68	81	46	15	3	.	.	.	.	.	.	.	251	40—
45—	.	.	1	.	.	2	7	25	15	18	5	5	.	.	.	.	.	.	.	77	45—
50—	.	.	.	.	.	1	2	7	5	9	5	5	.	1	.	.	.	.	.	37	50—
55—	.	.	.	.	.	.	.	.	1	.	.	.	.	.	.	.	.	.	.	1	55—
60—	.	.	.	.	.	.	.	.	1	2	2	2	.	.	1	.	.	.	.	8	60—
65—	.	.	.	.	.	.	.	.	2	1	1	1	.	.	.	.	.	.	.	6	65—
70—	.	.	.	.	.	.	.	1	.	.	.	.	.	.	.	.	.	.	.	1	70—
75—	.	.	.	.	.	.	.	.	.	.	.	1	.	.	.	.	.	.	.	1	75—
80 & up.	.	.	.	.	.	.	.	.	.	.	.	.	.	.	.	.	.	.	.	.	80 & up.
Total Spinsters.	1	10	42	134	231	263	1,093	1,363	669	236	64	24	.	1	1	.	.	.	.	4,762	Bachelors
																				4,762	Spinsters.

Printed image digitised by the University of Southampton Library Digitisation Unit

Ages of 110 Bachelors and 110 Widows who intermarried in the Year 1912

Ages of Bachelors	Ages of Widows: 15–	16–	17–	18–	19–	20–	21–	22–	23–	24–	25–	30–	35–	40–	45–	50–	55–	60–	65–	70–	75–	80–	Total Bachelors	Ages of Bachelors
15–																								15–
16–																								16–
17–																								17–
18–																								18–
19–																								19–
20–																								20–
21–																							6	21–
22–							1	3	1														16	22–
23–							1	2	1	2	2	2	2	2									26	23–
24–									1	18	8	6	8	4	2								36	24–
25–										8	7	2	1	3	1								15	25–
30–								5		1	1	1	1	1	1								6	30–
35–								1			1					1							4	35–
40–											1				2								2	40–
45–															1								1	45–
50–																								50–
55–																								55–
60–																								60–
65–																								65–
70–																					1		1	70–
75–																								75–
80 & up																								80 & up.
Total Widows							7	19	25	33	13	9	1								1		110	Bachelors
																							110	Widows.

Ages of 296 Widowers and 296 Spinsters who intermarried in the Year 1912

Ages of Widowers	Ages of Spinsters: 15–	16–	17–	18–	19–	20–	21–	22–	23–	24–	25–	30–	35–	40–	45–	50–	55–	60–	65–	70–	75–	80–	Total Widowers	Ages of Widowers
15–																								15–
16–																								16–
17–																								17–
18–																								18–
19–																								19–
20–																								20–
21–									1														1	21–
22–							1	6	16	8													26	22–
23–							6	8	24	18	6												37	23–
24–					1		5	9	14	30	11	6											57	24–
25–							1	5	17	16	11	10	1										62	25–
30–					1			2	8	9	12	12	2										44	30–
35–					1		1		5	6	9	8											28	35–
40–			1							1	7	7	1				1						17	40–
45–							1			1	6	4	1				1		1				11	45–
50–											1	6	1				1		1				8	50–
55–																								55–
60–																								60–
65–																								65–
70–																								70–
75–																								75–
80 & up																								80 & up.
Total Spinsters.			1	1	2	7	21	71	73	51	41	8	3	3	2								296	Widowers
																							296	Spinsters

Ages of 90 Widowers and 90 Widows who intermarried in the Year 1912

Ages of Widowers	Ages of Widows: 15–	16–	17–	18–	19–	20–	21–	22–	23–	24–	25–	30–	35–	40–	45–	50–	55–	60–	65–	70–	75–	80–	Total Widowers.	Ages of Widowers
15–																								15–
16–																								16–
17–																								17–
18–																								18–
19–																								19–
20–																								20–
21–																								21–
22–							1																1	22–
23–								1	2														3	23–
24–									1	1	1	1											5	24–
25–										3	1	3	1	1									10	25–
30–											1	1	1	1	1								6	30–
35–												1		1	1	1							5	35–
40–														1	1	1							4	40–
45–															1	1							2	45–
50–																1							1	50–
55–																								55–
60–																								60–
65–																								65–
70–																								70–
75–																								75–
80 & up.																								80 & up.
Total Widows					1		1	1	3	4	3	5						2			1	1	20	Widowers.
																							20	Widows.

Printed image digitised by the University of Southampton Library Digitisation Unit

BIRTHS registered in Ireland in the Four Quarters ending
(Exclusive of

PROVINCES AND COUNTIES.	MALES AND FEMALES				
	TOTAL.	Registered in the Quarter ending the last day of			
		March.	June.	September.	December.
IRELAND.	101,035	26,405	26,558	24,513	23,559
No. PROVINCES.					
I. LEINSTER,	26,991	6,996	7,075	6,732	6,188
II. MUNSTER,	23,198	6,100	6,026	5,653	5,417
III. ULSTER.	37,403	9,605	10,658	8,384	8,776
IV. CONNAUGHT,	13,445	3,704	3,393	3,164	3,178
I.—PROVINCE OF					
No. 1 CARLOW,	771	131	210	188	182
2 DUBLIN,	2,380	819	776	742	844
3 DUBLIN CO. BOROUGH,	9,553	2,459	2,437	2,427	2,236
4 KILDARE,	1,320	377	338	370	375
5 KILKENNY,	1,231	442	413	385	351
6 KING'S,	1,132	273	293	302	258
7 LONGFORD,	879	245	230	190	214
8 LOUTH,	1,481	380	387	382	332
9 MEATH,	1,348	332	371	352	293
10 QUEEN'S,	1,112	294	233	271	244
11 WESTMEATH,	1,229	329	329	302	268
12 WEXFORD,	2,215	573	616	334	492
13 WICKLOW,	1,174	283	326	287	278
II.—PROVINCE OF					
14 CLARE,	2,075	540	547	438	530
15 CORK CO. and CO. BOROUGH,	8,783	2,326	2,263	2,168	2,042
16 KERRY,	3,751	1,034	875	891	853
17 LIMERICK CO. and CO. BOROUGH,	3,458	911	877	884	786
18 TIPPERARY, North Riding,	1,274	303	336	298	337
19 TIPPERARY, South Riding,	2,006	525	522	482	477
20 WATERFORD CO. and CO. BOROUGH,	1,843	461	508	462	392
III.—PROVINCE OF					
21 ANTRIM,	4,331	1,056	1,189	1,053	1,033
22 ARMAGH,	2,706	706	708	388	628
23 BELFAST CO. BOROUGH,	11,036	2,858	3,013	2,805	2,560
24 CAVAN,	1,867	538	476	417	439
25 DONEGAL,	3,774	1,035	942	873	904
26 DOWN,	4,542	1,120	1,253	1,159	1,010
27 FERMANAGH,	1,288	318	334	314	321
28 LONDONDERRY CO. and CO. BOROUGH,	3,181	805	870	775	731
29 MONAGHAN,	1,461	352	415	359	344
30 TYRONE,	3,157	799	858	742	758
IV.—PROVINCE OF					
31 GALWAY,	4,114	1,123	1,025	982	984
32 LEITRIM,	1,238	320	341	285	286
33 MAYO,	4,615	1,240	1,185	1,050	1,131
34 ROSCOMMON,	1,702	528	457	412	398
35 SLIGO,	1,696	481	391	495	373

Printed image digitised by the University of Southampton Library Digitisation Unit

March 31st June 30th, September 30th, and December 31st, 1912.
still-born).

MALES.					FEMALES					PROVINCES AND COUNTIES.
Registered in the Quarter ending the last day of				TOTAL.	TOTAL.	Registered in the Quarter ending the last day of				
March.	June.	September	December.			March.	June.	September	December.	
13,455	13,568	12,948	12,025	51,700	49,335	12,945	12,090	11,865	11,534	IRELAND.
										PROVINCES.
3,558	3,605	3,475	3,150	13,828	13,163	3,398	3,470	3,257	3,038	LEINSTER.
3,126	3,100	2,537	2,734	11,958	11,240	2,974	2,617	2,716	2,633	MUNSTER.
4,845	5,167	4,516	4,464	19,092	18,311	4,760	4,891	4,348	4,312	ULSTER.
1,850	1,687	1,520	1,527	6,824	6,521	1,814	1,712	1,544	1,551	CONNAUGHT.
LEINSTER.										
107	115	94	50	407	364	84	94	54	92	CARLOW.
399	399	375	326	1,500	1,460	417	375	365	318	DUBLIN.
1,250	1,245	1,260	1,167	4,872	4,587	1,206	1,152	1,187	1,096	DUBLIN CO. BOROUGH.
155	210	193	186	788	732	178	188	177	185	KILDARE.
235	225	198	176	839	752	203	184	187	175	KILKENNY.
185	159	164	127	585	547	144	134	138	131	KING'S.
134	104	55	108	441	438	112	126	54	106	LONGFORD.
157	208	188	175	758	713	183	170	194	157	LOUTH.
150	180	203	162	714	634	183	191	140	131	MEATH.
151	142	137	130	560	552	133	151	134	134	QUEEN'S.
175	171	156	144	641	588	153	158	152	125	WESTMEATH.
280	277	275	238	1,076	1,139	287	335	256	254	WEXFORD.
160	155	151	151	537	527	129	155	128	127	WICKLOW.
MUNSTER.										
272	281	248	284	1,080	555	268	265	216	240	CLARE.
1,155	1,171	1,102	1,024	4,456	4,253	1,127	1,062	1,055	1,016	CORK CO. and CO. BOROUGH.
544	496	459	444	1,523	1,768	490	477	392	409	KERRY.
469	463	455	404	1,791	1,667	442	414	425	382	LIMERICK CO. and CO. BOROUGH.
156	182	161	175	556	618	145	174	137	162	TIPPERARY, North Riding.
265	293	231	248	537	1,009	260	269	251	229	TIPPERARY, South Riding.
218	283	246	205	953	890	242	225	235	187	WATERFORD CO. and CO. BOROUGH.
ULSTER.										
535	556	528	559	2,279	2,112	520	533	535	524	ANTRIM.
345	355	342	309	1,351	1,355	361	356	324	317	ARMAGH.
1,457	1,525	1,327	1,288	5,597	5,439	1,401	1,488	1,278	1,272	BELFAST CO. BORO'.
263	238	216	222	938	928	272	238	201	217	CAVAN.
526	455	448	451	1,904	1,870	529	476	425	443	DONEGAL.
558	625	594	525	2,317	2,225	562	524	555	484	DOWN.
171	173	159	153	556	532	148	161	153	188	FERMANAGH.
412	445	413	394	1,564	1,517	393	425	362	337	LONDONDERRY CO. and CO. BOROUGH.
175	219	168	157	755	702	177	195	152	177	MONAGHAN.
402	458	381	385	1,525	1,531	357	400	361	373	TYRONE.
CONNAUGHT.										
570	595	505	497	2,078	2,056	553	515	477	487	GALWAY.
171	177	137	148	633	606	155	164	146	138	LEITRIM.
633	555	533	565	2,326	2,286	615	560	517	560	MAYO.
268	217	205	215	905	887	257	240	207	183	ROSCOMMON.
248	152	240	202	842	804	233	195	185	177	SLIGO.

Printed image digitised by the University of Southampton Library Digitisation Unit

BIRTHS registered in Ireland in the Four Quarters ending

I.—PROVINCE OF

No.	SUPERINTENDENT REGISTRARS' DISTRICTS.	MALES AND FEMALES. Total.	Registered in the Quarter ending the last day of March.	June.	Sept.	Dec.
	Carlow Co.					
1	BALTINGLASS, part of,	82	20	23	18	21
2	CARLOW, part of,	613	153	172	149	145
3	NEW ROSS, part of,	70	18	16	21	16
	Dublin Co.					
4	BALROTHERY,	367	99	95	88	85
5	CELBRIDGE, part of,	108	24	31	20	27
6	DUBLIN, NORTH, part of,	272	63	82	73	54
7	DUBLIN, SOUTH, part of,	1,422	408	359	336	319
8	RATHDOWN, part of,	811	222	211	219	159
	Dublin Co. Borough.					
9	DUBLIN, NORTH, part of,	5,323	1,370	1,334	1,377	1,242
10	DUBLIN, SOUTH, part of,	4,236	1,089	1,103	1,050	994
	Kildare Co.					
11	ATHY, part of,	406	98	109	92	107
12	BALTINGLASS, part of,	37	11	10	9	7
13	CELBRIDGE, part of,	179	45	44	46	45
14	EDENDERRY, part of,	116	31	31	31	23
15	NAAS, part of,	782	192	204	193	193
	Kilkenny Co.					
16	CALLAN, part of,	192	52	47	54	38
17	CARRICK-ON-SUIR, part of,	76	17	22	19	18
18	CASTLECOMER,	243	70	74	61	48
19	KILKENNY,	457	116	111	124	106
20	NEW ROSS, part of,	56	15	17	11	13
21	THOMASTOWN,	281	76	67	52	93
22	URLINGFORD, part of,	127	30	33	30	34
23	WATERFORD, part of,	189	63	52	44	30
	King's Co.					
24	BIRR, part of,	417	91	109	121	96
25	EDENDERRY, part of,	146	35	43	43	25
26	MOUNTMELLICK, part of,	60	20	18	13	9
27	ROSCREA, part of,	106	28	34	17	26
28	TULLAMORE, part of,	404	105	89	108	102
	Longford Co.					
29	BALLYMAHON, part of,	167	46	40	35	44
30	GRANARD, part of,	271	79	74	51	67
31	LONGFORD,	441	118	116	104	103
	Louth Co.					
32	ARDEE, part of,	222	60	56	58	48
33	DROGHEDA, part of,	416	117	114	112	73
34	DUNDALK,	843	203	217	212	211

Printed image digitised by the University of Southampton Library Digitisation Unit

March 31st, June 30th, September 30th, and December 31st, 1912—*continued.*

LEINSTER.

MALES.					FEMALES.					SUPERINTENDENT REGISTRARS' DISTRICTS.
Registered in the Quarter ending the last day of				Total.	Total.	Registered in the Quarter ending the last day of				
March.	June.	Sept.	Dec.			March.	June.	Sept.	Dec	
										Carlow Co.
10	7	9	11	37	45	10	13	9	10	BALTINOLASS, part of.
85	100	75	70	330	289	65	72	74	75	CARLOW, part of.
12	9	10	9	40	39	6	6	11	7	NEW ROSS, part of.
										Dublin Co.
50	54	42	37	183	184	48	41	46	48	BALROTHERY.
11	17	14	17	59	49	13	14	12	10	CELBRIDGE, part of.
38	38	31	27	134	138	25	44	42	27	DUBLIN, NORTH, part of.
187	183	176	161	707	715	221	176	160	158	DUBLIN, SOUTH, part of.
113	107	113	84	417	384	109	104	106	75	RATHDOWN, part of.
										Dublin Co. Borough.
371	678	685	633	2,067	2,650	699	656	692	609	DUBLIN, NORTH, part of.
579	567	555	504	2,203	2,031	510	536	495	490	DUBLIN, SOUTH, part of.
										Kildare Co.
00	56	47	60	223	183	38	53	45	47	ATHY, part of.
5	5	8	4	20	17	6	5	3	3	BALTINOLASS, part of.
24	25	26	23	98	81	21	19	13	22	CELBRIDGE, part of.
17	15	16	10	58	58	14	16	13	13	EDENDERRY, part of.
93	109	93	89	389	393	99	95	95	104	NAAS, part of.
										Kilkenny Co.
28	25	26	19	98	94	24	22	28	20	CALLAN, part of
9	13	12	8	42	34	8	9	7	10	CARRICK-ON-SUIR, part of.
39	40	25	20	124	119	31	34	20	28	CASTLECOMER.
65	64	57	51	237	220	51	47	67	55	KILKENNY.
8	6	8	5	27	29	7	11	3	8	NEW ROSS, part of.
35	35	30	34	134	117	44	22	22	29	THOMASTOWN.
17	18	21	17	73	54	13	13	9	17	URLINGFORD, part of.
35	28	13	22	104	85	28	24	25	8	WATERFORD, part of.
										King's Co.
46	60	34	43	213	204	45	49	57	53	BIRR, part of.
16	20	26	17	73	67	19	23	17	8	EDENDERRY, part of.
13	3	3	5	30	30	7	9	10	4	MOUNTMELLICK, part of.
9	18	13	11	51	54	13	16	4	15	ROSCREA, part of.
31	32	58	51	212	192	54	37	50	51	TULLAMORE, part of.
										Longford Co.
28	22	15	22	87	80	20	18	20	22	BALLYMAHON, part of.
49	24	26	36	135	136	30	50	25	31	GRANARD, part of.
56	58	55	50	219	222	62	58	49	53	LONGFORD.
										Louth Co.
37	28	26	19	108	114	23	30	32	29	ARDEE, part of.
58	62	34	40	214	202	59	52	58	33	DROGHEDA, part of.
102	120	108	116	446	397	101	97	104	95	DUNDALK.

Pnnted image digitised by the University of Southampton Library Digitisation Unit

BIRTHS registered in Ireland in the Four Quarters ending

I.—PROVINCE OF

SUPERINTENDENT REGISTRARS' DISTRICTS.	MALES AND FEMALES. Total.	Registered in the Quarter ending the last day of March.	June.	Sept.	Dec.
Meath Co.					
36 ARDEE, part of,	59	11	18	18	12
35 DROGHEDA, part of,	114	32	27	38	17
37 DUNSHAUGHLIN,	155	34	35	49	37
38 EDENDERRY, part of,	47	11	14	16	6
39 KELLS,	276	65	80	66	65
40 NAVAN,	310	81	89	62	78
41 OLDCASTLE, part of,	96	14	28	30	24
42 TRIM,	291	84	80	73	54
Queen's Co.					
43 ABBEYLEIX,	335	94	89	83	69
44 ATHY, part of,	131	33	34	27	37
45 CARLOW, part of,	85	21	20	18	26
46 MOUNTMELLICK, part of,	504	122	134	133	115
47 ROSCREA, part of,	57	14	16	10	17
Westmeath Co.					
48 ATHLONE, part of,	369	102	91	92	84
49 BALLYMAHON, part of,	48	16	14	13	5
50 DELVIN,	144	36	36	37	35
51 ORANARD, part of,	67	16	16	20	15
52 MULLINGAR,	565	153	167	131	114
53 TULLAMORE, part of,	36	6	5	9	16
Wexford Co.					
54 ENNISCORTHY,	675	186	198	161	130
55 GOREY,	329	74	81	89	85
56 NEW ROSS, part of,	470	130	122	105	112
57 WEXFORD,	741	183	215	178	165
Wicklow Co.					
58 BALTINGLASS, part of,	158	33	54	30	41
59 NAAS, part of,	54	11	12	14	17
60 RATHDOWN, part of,	233	67	58	58	50
61 RATHDRUM,	580	138	153	151	118
62 SHILLELAGH,	169	40	43	34	52

II.—PROVINCE OF

Clare Co.					
63 BALLYVAGHAN,	71	25	14	13	19
64 CORROFIN,	89	23	33	13	20
65 ENNIS,	413	103	112	88	116
66 ENNISTIMON	315	89	78	76	72

Printed image digitised by the University of Southampton Library Digitisation Unit

March 31st, June 30th, September 30th, and December 31st, 1912—*continued.*

LEINSTER—*continued.*

MALES.					FEMALES.					SUPERINTENDENT REGISTRARS' DISTRICTS.
Registered in the Quarter ending the last day of				Total.	Total.	Registered in the Quarter ending the last day of				
March.	June.	Sept.	Dec.			March.	June.	Sept.	Dec.	
										Meath Co.
9	6	11	6	32	27	2	12	7	6	ARDEE, part of
10	13	22	9	54	60	22	14	16	8	DROGHEDA, part of.
20	19	24	24	87	68	14	16	25	13	DUNSHAUGHLIN.
7	6	8	2	23	24	4	8	8	4	EDENDERRY, part of.
36	37	40	29	142	134	29	43	26	36	KELLS.
46	42	32	49	169	141	35	47	30	29	NAVAN.
7	16	18	14	55	41	7	12	12	10	OLDCASTLE, part of.
34	41	43	29	152	139	50	39	26	25	TRIM.
										Queen's Co.
47	41	33	36	157	179	47	48	50	33	ABBEYLEIX.
17	13	15	15	60	71	19	21	12	22	ATHY, part of
9	9	8	13	39	46	12	11	10	19	CARLOW, part of.
72	71	73	54	270	234	50	63	60	61	MOUNTMELLICK, part of.
5	3	8	12	34	23	8	8	2	5	ROSCREA, part of.
										Westmeath Co.
53	43	39	40	175	194	49	48	53	44	ATHLONE, part of.
9	6	7	4	26	22	7	8	6	1	BALLYMAHON, part of.
21	20	24	17	82	62	15	16	13	18	DELVIN.
10	6	10	9	35	32	6	10	10	6	GRANARD, part of.
78	94	67	60	308	257	75	73	64	45	MULLINGAR.
5	2	3	5	15	21	1	3	6	11	TULLAMORE, part of.
										Wexford Co.
93	90	92	56	331	344	93	109	69	74	ENNISCORTHY.
35	27	46	43	151	178	39	54	43	42	GOREY.
73	55	54	62	244	228	57	67	52	50	NEW ROSS, part of.
85	105	83	77	350	391	98	110	95	83	WEXFORD.
										Wicklow Co.
17	23	17	21	78	80	16	31	13	20	BALTINGLASS, part of.
8	8	9	7	30	24	3	6	5	10	NAAS, part of.
41	32	32	25	130	103	26	26	26	25	RATHDOWN, part of.
75	80	80	69	309	257	63	73	71	50	RATHDRUM.
19	24	23	30	96	73	21	19	11	22	SHILLELAGH.

MUNSTER.

										Clare Co.
16	9	8	7	40	31	9	5	3	12	BALLYVAGHAN.
10	21	7	10	48	41	13	12	6	10	CORROFIN.
51	59	52	62	223	190	52	54	31	53	ENNIS.
44	94	30	97	151	164	45	44	40	35	ENNISTIMON.

Printed image digitised by the University of Southampton Library Digitisation Unit

BIRTHS registered in Ireland in the Four Quarters ending

II.—PROVINCE OF

No.	SUPERINTENDENT REGISTRARS' DISTRICTS.	MALES AND FEMALES. Total.	Registered in the Quarter ending the last day of March.	June.	Sept.	Dec.
	Clare Co.—*continued.*					
67	KILLADYSERT,	180	47	44	43	46
68	KILRUSH,	505	123	131	114	137
69	LIMERICK, part of,	140	32	37	30	41
70	SCARRIFF,	362	98	98	86	80
	Cork Co. and Co. Borough.					
71	BANDON,	358	105	72	106	75
72	BANTRY,	274	73	85	73	83
73	CASTLETOWN,	277	84	77	71	65
74	CLONAKILTY,	385	98	92	95	190
75	CORK,	3,114	801	828	780	725
76	DUNMANWAY,	299	84	83	68	84
77	FERMOY,	608	118	138	136	117
78	KANTURK,	529	153	139	134	103
79	KILMALLOCK, part of,	101	32	20	25	24
80	KINSALE,	275	67	75	59	74
81	MACROOM,	477	133	124	100	120
82	MALLOW,	487	117	137	126	107
83	MIDDLETON,	398	98	104	97	97
84	MILLSTREET,	262	88	56	52	60
85	MITCHELSTOWN, part of,	222	61	52	60	49
86	SKIBBEREEN,	469	137	115	107	110
87	SKULL,	159	46	43	29	41
88	YOUGHAL, part of,	197	50	45	60	42
	Kerry Co.					
89	CAHERSIVEEN,	502	150	136	110	106
90	DINGLE,	425	120	95	110	100
91	KENMARE,	230	81	85	88	58
92	KILLARNEY,	811	221	212	187	191
93	LISTOWEL, part of,	731	208	184	169	170
94	TRALEE,	992	274	261	229	228
	Limerick Co. and Co. Borough.					
95	CROOM,	221	84	50	60	47
96	KILMALLOCK, part of,	538	136	129	133	140
97	LIMERICK, part of,	1,440	385	355	388	312
98	LISTOWEL, part of,	104	26	26	30	24
99	MITCHELSTOWN, part of,	80	23	28	18	20
100	NEWCASTLE,	501	154	107	145	135
101	RATHKEALE,	291	79	87	55	70
102	TIPPERARY, part of,	174	45	30	55	38

Printed image digitised by the University of Southampton Library Digitisation Unit

March 31st, June 30th, September 30th, and December 31st, 1912—*continued.*

MUNSTER—*continued.*

MALES.					FEMALES.					SUPERINTENDENT REGISTRARS' DISTRICTS.
Registered in the Quarter ending the last day of				Total.	Total	Registered in the Quarter ending the last day of				
March.	June.	Sept.	Dec			March.	June.	Sept.	Dec.	
										Clare Co.—*continued.*
27	22	20	22	91	89	20	22	23	24	KILLADYSERT.
50	67	59	77	253	252	73	64	55	60	KILRUSH.
13	16	14	21	69	71	14	21	15	20	LIMERICK, part of
56	54	47	48	205	157	42	44	39	32	SCARRIFF.
										Cork Co. and Co. Borough.
47	32	56	35	170	183	58	40	50	40	BANDON.
47	31	27	34	139	135	26	34	46	29	BANTRY.
42	35	36	35	146	129	22	42	35	30	CASTLETOWN.
55	47	49	53	204	181	43	45	46	47	CLONAKILTY.
392	437	401	363	1,593	1,521	403	391	359	362	CORK.
43	39	39	29	150	149	41	44	29	35	DUNMANWAY.
61	71	73	57	262	246	58	65	63	60	FERMOY.
82	72	64	42	260	269	71	67	70	61	KANTURK.
20	9	12	13	54	47	12	11	13	11	KILMALLOCK, part of.
38	37	31	40	146	129	29	38	26	34	KINSALE
61	78	48	62	249	226	72	46	52	58	MACROOM.
60	75	56	55	248	238	57	62	68	52	MALLOW.
42	59	51	48	200	186	56	45	46	49	MIDDLETON.
51	28	31	38	148	114	37	28	21	28	MILLSTREET.
33	26	30	25	114	108	28	26	30	24	MITCHELSTOWN, part of.
73	55	56	57	241	228	54	60	51	53	SKIBBEREEN.
27	21	16	18	82	77	18	22	16	23	SKULL.
25	19	24	20	88	109	25	26	30	22	YOUGHAL, part of.
										Kerry Co.
80	72	69	57	278	224	70	64	41	49	CAHERSIVEEN.
67	52	57	53	229	196	53	43	53	47	DINGLE.
24	38	47	34	144	146	37	45	39	24	KENMARE.
107	104	110	99	420	391	114	108	77	92	KILLARNEY.
114	92	93	63	382	349	94	82	76	87	LISTOWEL, part of.
152	137	123	118	530	462	122	124	106	110	TRALEE.
										Limerick Co. and Co. Borough.
32	35	38	23	118	103	32	25	22	24	CROOM.
73	76	66	73	288	249	63	51	68	67	KILMALLOCK, part of.
195	176	196	156	723	717	190	179	192	156	LIMERICK, part of.
11	12	18	11	52	52	14	13	12	13	LISTOWEL, part of.
16	13	19	10	40	40	7	15	8	10	MITCHELSTOWN, part of.
87	84	71	70	312	289	67	83	74	65	NEWCASTLE.
34	52	31	42	159	132	45	35	24	26	RATHKEALE.
21	23	26	19	89	86	24	13	29	19	TIPPERARY, part of.

Printed image digitised by the University of Southampton Library Digitisation Unit

BIRTHS registered in Ireland in the Four Quarters ending

II.—PROVINCE OF

No.	SUPERINTENDENT REGISTRARS' DISTRICTS.	MALES AND FEMALES. Total.	Registered in the Quarter ending the last day of March	June.	Sept.	Dec.
	Tipperary Co. N.R.					
103	BIRR, part of,	36	10	8	7	11
104	BORRISOKANE,	164	33	47	35	49
105	NENAGH,	456	100	131	100	116
106	ROSCREA, part of,	136	34	38	31	43
107	THURLES,	472	117	112	125	110
	Tipperary Co. S.R.					
108	CALLAN, part of,	125	31	31	30	33
109	CARRICK-ON-SUIR, part of,	193	48	54	42	49
110	CASHEL,	431	108	115	100	108
111	CLOGHEEN,	307	84	82	73	68
112	CLONMEL, part of,	325	87	92	77	79
113	TIPPERARY, part of,	559	156	139	139	125
114	URLINGFORD, part of,	60	11	19	21	15
	Waterford Co. and Co. Borough.					
115	CARRICK-ON-SUIR, part of,	109	35	22	35	17
116	CLONMEL, part of,	67	20	13	17	17
117	DUNGARVAN,	303	75	92	77	59
118	KILMACTHOMAS,	142	35	43	27	37
119	LISMORE,	229	54	61	70	44
120	WATERFORD, part of,	910	220	250	238	193
121	YOUGHAL, part of,	83	13	27	18	25

III.—PROVINCE OF

	Antrim Co.					
122	ANTRIM,	667	136	179	195	157
123	BALLYCASTLE,	256	56	74	63	63
124	BALLYMENA,	1,083	235	281	278	289
125	BALLYMONEY,	615	175	147	128	105
126	BELFAST, part of,	282	84	77	63	50
127	LARNE,	850	214	241	192	203
128	LISBURN, part of,	577	136	175	132	134
129	LURGAN, part of,	61	20	15	12	14
	Armagh Co.					
130	ARMAGH,	942	231	268	213	230
131	BANBRIDGE, part of,	110	19	33	34	24
132	CASTLEBLAYNEY, part of,	207	47	58	57	45
133	LURGAN, part of,	1,004	230	241	258	225
134	NEWRY, part of,	443	129	108	104	102

Printed image digitised by the University of Southampton Library Digitisation Unit

March 31st, June 30th, September 30th, and December 31st, 1912—*continued.*

MUNSTER—*continued.*

MALES.					FEMALES.					SUPERINTENDENT REGISTRARS' DISTRICTS.
Registered in the Quarter ending the last day of				Total.	Total.	Registered in the Quarter ending the last day of				
March.	June.	Sept.	Dec.			March.	June.	Sept.	Dec.	
										Tipperary Co. N.R.
4	2	5	4	15	21	6	6	2	7	BIRR, part of.
14	21	19	32	86	78	19	26	16	17	BORRISOKANE.
60	66	54	58	238	218	49	65	46	58	NENAGH.
17	15	16	18	66	80	17	23	15	25	ROSCREA, part of.
63	58	67	63	251	221	54	54	58	55	THURLES.
										Tipperary Co. S.R.
12	13	18	15	58	67	19	18	12	18	CALLAN, part of.
23	24	21	27	95	98	25	30	21	22	CARRICK-ON-SUIR, part of.
56	63	47	59	225	206	52	52	53	49	CASHEL.
47	40	42	37	166	141	37	42	31	31	CLOGHEEN.
44	40	32	39	155	176	43	42	45	40	CLONMEL, part of.
70	60	62	64	288	291	80	73	77	61	TIPPERARY, part of.
7	7	6	7	30	36	4	12	12	8	URLINGFORD, part of.
										Waterford Co. and Co. Borough.
18	10	10	10	54	55	17	12	19	7	CARRICK-ON-SUIR, part of.
8	10	7	10	35	32	12	3	10	7	CLONMEL, part of.
27	50	40	27	144	159	48	42	37	32	DUNGARVAN.
19	23	11	18	71	71	18	20	16	19	KILMACTHOMAS.
27	34	35	22	118	111	27	27	35	22	LISMORE
111	143	120	101	481	429	118	107	112	92	WATERFORD, part of.
9	13	11	17	50	33	4	14	7	8	YOUGHAL, part of.

ULSTER.

										Antrim Co.
95	93	99	78	335	332	71	80	80	78	ANTRIM.
34	45	36	32	146	110	22	29	28	31	BALLYCASTLE
112	147	145	158	562	521	123	134	133	131	BALLYMENA.
85	80	64	85	314	301	90	57	64	80	BALLYMONEY.
38	43	26	30	137	145	46	84	37	28	BELFAST, part of.
109	136	90	112	447	403	105	105	102	91	LARNE.
80	102	62	60	304	273	50	73	70	74	LISBURN, part of.
13	10	7	4	34	27	7	3	5	10	LURGAN, part of
										Armagh Co.
108	139	116	112	473	469	125	129	97	118	ARMAGH.
11	13	16	11	51	59	8	20	18	13	BANBRIDGE, part of.
22	23	27	19	91	116	25	35	30	26	CASTLEBLAYNEY, part of.
140	128	129	110	513	491	134	113	129	115	LURGAN, part of.
30	52	54	57	223	220	69	56	50	45	NEWRY, part of.

Printed image digitised by the University of Southampton Library Digitisation Unit

BIRTHS registered in Ireland in the Four Quarters ending

III.—PROVINCE OF

No.	SUPERINTENDENT REGISTRARS' DISTRICTS.	MALES AND FEMALES. Total.	Registered in the Quarter ending the last day of March.	June.	Sept.	Dec.
	Belfast Co. Borough.					
135	BELFAST, part of,	11,036	2,858	3,013	2,605	2,560
	Cavan Co.					
136	BAILIEBOROUGH,	321	95	80	82	64
137	BAWNBOY, part of,	180	38	56	35	51
138	CAVAN,	704	203	175	169	157
139	COOTEHILL, part of,	283	93	62	48	60
140	ENNISKILLEN, part of,	104	39	27	5	33
141	GRANARD, part of,	95	22	20	28	25
142	OLDCASTLE, part of,	200	45	56	50	49
	Donegal Co.					
143	BALLYSHANNON, part of,	203	46	59	47	51
144	DONEGAL,	418	134	81	117	86
145	DUNFANAGHY,	301	122	87	78	104
146	GLENTIES,	746	228	185	147	186
147	INISHOWEN,	650	174	161	161	154
148	LETTERKENNY,	239	61	69	59	59
149	LONDONDERRY, part of,	184	44	59	45	36
150	MILLFORD,	385	99	98	91	97
151	STRABANE, part of,	243	61	70	55	57
152	STRANORLAR,	315	86	82	73	74
	Down Co.					
153	BANBRIDGE, part of,	749	180	212	190	158
154	BELFAST, part of,	179	41	51	45	42
155	DOWNPATRICK	878	210	249	207	215
156	KILKEEL,	400	93	93	105	109
157	LISBURN, part of,	395	100	109	108	78
158	LURGAN, part of,	223	50	69	61	43
159	NEWRY, part of,	948	172	178	151	147
160	NEWTOWNARDS,	1,070	265	295	292	218
	Fermanagh Co.					
161	BALLYSHANNON, part of,	101	27	29	16	29
162	CLONES, part of,	179	44	46	40	49
163	ENNISKILLEN, part of,	498	123	129	121	125
164	IRVINESTOWN, part of,	193	48	46	49	50
165	LISNASKEA,	317	77	84	88	68
	Londonderry Co. and Co. Borough.					
166	COLERAINE,	669	153	195	182	139
167	LIMAVADY,	459	129	119	110	92
168	LONDONDERRY, part of,	1,330	338	373	310	309
169	MAGHERAFELT,	732	185	183	173	191

Printed image digitised by the University of Southampton Library Digitisation Unit

March 31st, June 30th, September 30th, and December 31st, 1912—*continued.*

ULSTER—*continued.*

MALES.					FEMALES.					
Registered in the Quarter ending the last day of				Total.	Total.	Registered in the Quarter ending the last day of				SUPERINTENDENT REGISTRARS' DISTRICTS.
March.	June.	Sept.	Dec.			March.	June.	Sept.	Dec.	
										Belfast Co. Borough.
1,457	1,525	1,327	1,288	5,597	5,438	1,401	1,488	1,278	1,272	BELFAST, part of.
										Cavan Co.
47	44	43	30	164	157	48	36	39	34	BAILIEBOROUGH.
14	25	18	24	81	99	24	31	17	27	BAWNBOY, part of.
104	82	81	82	349	355	99	93	88	76	CAVAN.
48	34	26	30	135	128	45	28	25	30	COOTEHILL, part of.
20	15	2	16	53	51	13	12	3	17	ENNISKILLEN, part of.
7	12	20	13	52	43	15	6	8	12	GRANARD, part of.
23	20	20	27	106	95	22	30	21	22	OLDCASTLE, part of.
										Donegal Co.
26	61	25	27	109	94	20	28	22	24	BALLYSHANNON, part of.
68	43	56	44	211	207	66	38	61	42	DONEGAL.
61	42	41	50	194	197	61	45	37	54	DUNFANAGHY.
113	83	68	62	346	400	115	102	79	104	GLENTIES.
77	92	65	64	338	312	97	69	78	70	INISHOWEN.
27	30	29	37	123	116	34	30	30	22	LETTERKENNY.
19	24	21	19	83	101	25	35	24	17	LONDONDERRY, part of.
81	48	40	48	204	181	36	50	42	51	MILLFORD.
30	34	28	30	122	121	31	36	27	27	STRABANE, part of.
44	42	46	42	174	141	42	40	27	32	STRANORLAR.
										Down Co.
97	107	102	73	379	370	92	105	88	86	BANBRIDGE, part of.
26	32	17	28	100	79	18	18	28	14	BELFAST, part of.
94	118	114	109	435	443	116	128	83	106	DOWNPATRICK.
45	46	57	55	203	197	48	47	48	54	KILKEEL.
48	60	45	44	197	198	52	49	63	34	LISBURN, part of.
30	38	29	22	119	104	20	31	32	21	LURGAN, part of.
79	92	85	75	331	317	93	80	66	72	NEWRY, part of.
142	136	155	120	553	517	123	159	137	98	NEWTOWNARDS.
										Fermanagh Co.
17	18	10	12	52	49	10	16	6	17	BALLYSHANNON, part of.
21	25	20	23	89	90	23	21	20	26	CLONES, part of.
65	65	63	55	248	260	58	64	58	70	ENNISKILLEN, part of.
25	26	23	26	100	93	23	20	26	24	IRVINESTOWN, part of.
43	44	43	37	167	150	34	40	45	31	LISNASKEA.
										Londonderry Co. and Co. Borough.
67	100	96	70	355	314	66	95	84	69	COLERAINE.
58	57	59	48	222	228	71	62	51	44	LIMAVADY.
178	189	165	168	699	631	162	184	145	140	LONDONDERRY, part of.
81	99	91	107	388	344	94	84	82	64	MAGHERAFELT.

Printed image digitised by the University of Southampton Library Digitisation Unit

BIRTHS registered in Ireland in the Four Quarters ending

III.—PROVINCE OF

No.	SUPERINTENDENT REGISTRARS' DISTRICTS.	MALES AND FEMALES. Total	Registered in the Quarter ending the last day of March.	June.	Sept.	Dec
	Monaghan Co.					
170	CARRICKMACROSS,	306	70	95	65	76
171	CASTLEBLAYNEY, part of,	357	90	104	89	74
172	CLONES, part of,	160	40	45	35	40
173	COOTEHILL, part of,	133	40	27	28	38
174	MONAGHAN,	505	112	144	133	116
	Tyrone Co.					
176	CASTLEDERG,	248	55	57	70	86
176	OLOGHER,	294	69	85	80	60
177	COOKSTOWN,	542	121	159	124	138
178	DUNGANNON,	596	157	153	126	160
179	IRVINESTOWN, part of,	73	21	23	12	17
180	OMAGH,	810	206	232	189	183
181	STRABANE, part of,	594	170	149	141	134

IV.—PROVINCE OF

	Galway Co.					
182	BALLINASLOE, part of,	311	84	72	85	70
183	OLIFDEN,	367	102	78	88	89
184	GALWAY,	853	217	203	227	206
185	GLENNAMADDY,	326	110	85	70	81
186	GORT,	265	54	64	66	81
187	LOUGHREA,	444	124	111	99	110
188	MOUNT BELLEW,	309	77	82	82	68
189	OUGHTERARD,	400	114	107	83	90
190	PORTUMNA,	208	66	44	50	48
191	TUAM,	631	175	179	132	145
	Leitrim Co.					
192	BALLYSHANNON, part of,	83	18	21	18	26
193	BAWNBOY, part of,	168	42	53	37	36
194	CARRICK-ON-SHANNON, part of	218	57	61	51	49
195	MANORHAMILTON,	408	102	103	105	97
196	MOHILL,	361	107	103	73	78
	Mayo Co.					
197	BALLINA,	553	145	148	133	126
198	BALLINROBE,	435	102	131	110	92
199	BELMULLET,	387	121	87	88	91
200	CASTLEBAR,	547	133	156	124	134

Printed image digitised by the University of Southampton Library Digitisation Unit

March 31st, June 30th, September 30th, and December 31st, 1912—*continued.*

ULSTER—*continued.*

MALES.					FEMALES.					SUPERINTENDENT REGISTRARS' DISTRICTS
Registered in the Quarter ending the last day of				Total.	Total.	Registered in the Quarter ending the last day of				
March.	June	Sept.	Dec.			March.	June.	Sept	Dec.	
										Monaghan Co.
43	45	43	36	167	139	27	50	22	40	CARRICKMACROSS.
42	59	45	33	179	178	48	45	44	41	CASTLEBLAYNEY, part of.
20	27	20	19	86	74	20	18	15	21	CLONES, part of.
17	15	14	21	67	66	23	12	14	17	COOTEHILL, part of.
53	73	76	58	260	245	59	71	57	58	MONAGHAN.
										Tyrone Co.
29	33	34	27	123	125	26	24	30	39	CASTLEDERG.
30	42	43	27	146	146	33	43	37	33	CLOGHER.
62	66	63	71	284	258	59	71	61	67	COOKSTOWN.
80	80	71	95	326	270	77	73	55	65	DUNGANNON.
12	12	4	7	35	38	9	11	8	10	IRVINESTOWN, part of.
104	121	90	96	411	399	102	111	99	87	OMAGH.
79	82	76	62	299	295	91	67	65	72	STRABANE, part of.

CONNAUGHT.

										Galway Co.
45	34	45	39	163	148	39	38	40	31	BALLINASLOE, part of.
50	42	52	54	208	159	42	36	30	43	CLIFDEN.
108	94	120	105	427	426	109	109	107	101	GALWAY.
46	43	38	31	158	168	64	42	32	30	GLENNAMADDY.
31	65	36	38	140	125	26	29	30	46	GORT.
71	57	42	55	225	219	53	54	57	55	LOUGHREA.
30	38	51	37	162	147	41	44	31	31	MOUNT BELLEW.
56	58	37	43	194	200	58	49	46	53	OUGHTERARD.
32	22	24	28	106	102	34	22	26	20	PORTUMNA.
85	63	60	67	295	336	90	96	72	78	TUAM.
										Leitrim Co.
11	13	5	15	44	39	7	8	18	11	BALLYSHANNON, part of.
23	26	21	23	93	75	19	27	16	13	BAWNBOY, part of.
36	26	23	23	108	110	21	35	28	26	CARRICK-ON-SHANNON, part of.
30	54	51	49	204	204	52	49	35	48	MANORHAMILTON.
51	58	37	38	184	177	50	45	36	40	MOHILL.
										Mayo Co.
97	63	59	61	256	297	79	79	74	65	BALLINA.
58	55	64	42	219	216	44	76	46	50	BALLINROBE.
65	48	46	40	199	188	56	39	42	51	BELMULLET.
64	78	52	62	256	291	69	78	72	72	CASTLEBAR.

Printed image digitised by the University of Southampton Library Digitisation Unit

BIRTHS registered in Ireland in the Four Quarters ending

IV.—PROVINCE OF

No.	SUPERINTENDENT REGISTRARS' DISTRICTS.	MALES AND FEMALES. Total.	Registered in the Quarter ending the last day of March.	June.	Sept.	Dec.
	Mayo Co.—*continued.*					
201	CLAREMORRIS,	576	159	152	126	139
202	KILLALA,	164	44	49	39	32
203	SWINEFORD,	1,151	323	282	231	315
204	WESTPORT,	802	221	180	199	202
	Roscommon Co.					
205	ATHLONE, part of,	167	51	47	40	29
206	BALLINASLOE, part of,	69	15	15	23	16
207	BOYLE, part of,	293	94	77	57	65
208	CARRICK-ON-SHANNON, part of,	100	30	31	17	22
209	CASTLEREAGH,	657	198	155	157	147
210	ROSCOMMON,	277	69	73	68	67
211	STROKESTOWN,	229	68	59	50	52
	Sligo Co.					
212	BOYLE, part of,	229	62	56	60	51
213	DROMORE WEST,	249	67	63	53	66
214	SLIGO,	812	234	184	221	173
215	TOBERCURRY,	396	118	88	101	89

Printed image digitised by the University of Southampton Library Digitisation Unit

March 31st, June 30th, September 30th, and December 31st, 1912 —*continued*

CONNAUGHT—*continued.*

MALES.					FEMALES.					SUPERINTENDENT REGISTRARS' DISTRICTS.
Registered in the Quarter ending the last day of				Total.	Total.	Registered in the Quarter ending the last day of				
March.	June.	Sept	Dec.			March	June.	Sept.	Dec.	
										Mayo Co.—*con.*
86	78	64	70	298	278	73	74	62	69	CLAREMORRIS.
25	27	23	12	87	77	19	22	16	20	KILLALA.
161	148	119	167	595	556	162	134	112	148	SWINEFORD.
107	92	106	111	416	386	114	88	93	91	WESTPORT
										Roscommon Co.
27	23	29	13	92	75	24	24	11	16	ATHLONE, part of.
9	8	11	8	36	33	6	7	12	8	BALLINASLOE, part of.
55	37	25	38	155	138	39	40	32	27	BOYLE, part of.
10	13	9	13	45	55	20	18	8	9	CARRICK-ON-SHANNON, part of.
95	71	76	72	314	343	103	84	81	75	CASTLEREAGH.
38	36	28	42	144	133	31	37	40	25	ROSCOMMON.
34	29	27	29	119	110	34	30	23	23	STROKESTOWN.
										Sligo Co.
31	26	37	27	121	108	31	30	23	24	BOYLE, part of.
36	37	26	33	132	117	31	26	27	33	DROMORE WEST.
117	86	124	96	423	389	117	98	97	77	SLIGO.
64	43	53	46	206	190	54	45	48	43	TOBERCURRY.

Pnnted image digitised by the University of Southampton Library Digitisation Unit

BIRTHS Registered in Ireland in the Four Quarters ending March 31st, June 30th, September 30th, and December 31st, 1912, in each SUPERINTENDENT REGISTRAR'S DISTRICT or POOR LAW UNION.

Number or Numbers of Union in preceding Abstracts.	Superintendent Registrars' Districts or Poor Law Unions.	Males and Females.					Males					Females.				
		Total.	Registered in the Quarter ending the last day of				Registered in the Quarter ending the last day of				Total.	Total.	Registered in the Quarter ending the last day of			
			Mar.	June.	Sept.	Dec.	Mar	June.	Sept.	Dec.			Mar.	June.	Sept.	Dec.
43	Abbeyleix, ..	335	94	89	83	60	47	41	33	33	157	176	47	48	50	33
122	Antrim, ..	667	136	179	165	157	65	93	96	78	335	332	71	86	06	79
92, 35	Ardee, ..	281	71	74	76	60	46	32	87	25	140	141,	25	42	36	35
160	Armagh, ..	942	231	268	213	230	106	169	116	112	479	436	125	120	07	116
48, 205	Athlone, ..	536	156	135	192	113	80	66	08	53	267	239	73	72	64	60
11, 44	Athy, ..	537	131	143	116	144	77	60	32	75	233	254	64	74	57	66
186	Ballisborough,	521	95	80	82	64	47	44	43	90	164	157	48	38	30	34
197	Ballina, ..	553	143	148	133	126	67	06	59	61	253	297	79	70	74	35
192, 205	Ballinasloe, ..	380	90	67	108	86	54	42	56	47	169	181	45	43	52	39
168	Ballinrobe, ..	435	102	131	110	92	58	55	34	42	219	216	44	76	46	50
123	Ballycastle, ..	253	56	74	60	63	34	45	35	32	146	110	22	26	28	61
26, 49	Ballymahon, ..	215	64	64	48	49	37	28	22	28	119	102	27	26	26	23
124	Ballymena, ..	1,083	235	281	278	289	112	147	145	158	562	521	123	134	193	161
125	Ballymoney, ..	615	175	147	128	165	85	60	94	85	314	301	90	67	64	80
143, 161, 162	Ballyshannon,	387	91	109	81	106	54	57	40	54	205	182	67	52	41	52
53	Ballyvaghan,	71	25	14	13	19	16	9	8	7	40	31	9	5	5	12
4	Balrothery, ..	307	99	95	88	85	50	54	42	37	183	184	40	41	46	48
1, 12, 38	Baltinglass, ..	277	54	87	57	66	92	35	92	36	135	142	62	52	25	33
131, 153	Banbridge, ..	869	208	245	224	182	108	120	116	94	430	420	100	125	106	98
71	Bandon, ..	358	105	72	105	75	47	92	56	35	170	188	68	40	50	40
72	Bantry, ..	274	73	65	73	33	47	31	27	34	139	135	23	34	46	20
197, 193	Bawnboy, ..	348	80	100	72	67	37	51	36	47	174	174	43	58	63	40
120, 185, 154	Belfast, ..	11,467	2,083	3,141	2,713	2,660	1,518	1,600	1,370	1,346	5,834	5,633	1,435	1,541	1,343	1,314
166	Belmullet, ..	387	121	87	98	01	65	46	46	40	199	188	50	39	42	51
24, 103	Birr, ..	453	101	117	138	107	50	82	30	47	228	225	51	55	60	60
104	Borrisokane, ..	164	33	47	35	46	14	21	19	32	86	78	10	26	10	17
207, 212	Boyle, ..	522	156	133	117	116	86	63	62	65	273	246	70	70	55	51
89	Cahersiveen, ..	502	150	136	110	106	80	72	36	57	278	224	70	64	41	46
16, 108	Callan, ..	317	93	78	64	72	40	88	44	34	156	161	43	40	40	38
2, 46	Carlow, ..	704	174	192	167	171	94	106	83	83	369	335	80	83	84	88
170	Carrickmacross,	306	70	95	65	76	48	45	43	36	167	130	27	50	22	40
164, 208	Carrick-on-Shan.	319	87	92	68	71	46	39	32	36	153	165	41	59	36	35
17, 106, 113	Carrick-on-Suir,	375	100	98	96	94	50	47	46	45	101	187	50	31	47	39
110	Cashel, ..	431	108	115	100	108	56	63	47	59	225	206	52	52	59	40
200	Castlebar, ..	547	133	156	124	134	64	78	52	62	236	261	60	78	72	72
132, 171	Castleblayney,	534	137	162	146	110	34	32	72	52	270	294	73	80	74	67
16	Castlecomer, ..	243	70	74	51	48	60	40	25	20	124	119	31	34	26	28
175	Castlederg, ..	248	35	67	70	66	20	33	94	27	188	125	36	24	66	30
209	Castlereagh, ..	657	196	155	157	147	95	71	76	72	314	346	103	84	81	76
75	Castletown, ..	277	64	77	71	65	42	95	36	85	148	129	22	42	95	30
188	Cavan, ..	704	203	175	199	157	104	82	81	82	340	355	96	03	88	75
3, 18	Celbridge, ..	287	89	75	71	72	36	42	40	40	157	130	64	33	91	32
201	Claremorris, ..	376	150	152	126	139	66	73	34	70	296	278	76	74	32	69
168	Clifden, ..	667	102	79	88	99	00	42	52	64	208	139	42	38	96	45
111	Clogheen, ..	307	84	82	73	68	47	40	42	37	166	141	37	42	31	31
176	Clogher, ..	294	39	85	80	60	36	42	46	27	146	143	33	43	97	33
74	Clonakilty, ..	335	98	92	95	100	55	47	40	53	204	181	43	46	46	47
162, 172	Clones, ..	339	84	91	75	39	41	52	40	42	175	104	43	30	35	47
112, 116	Clonmel, ..	302	107	96	94	06	52	50	60	46	190	202	36	45	55	47
166	Coleraine, ..	669	153	195	182	139	87	100	68	70	355	314	66	95	84	69
177	Cookstown, ..	542	121	156	124	188	62	88	63	71	284	258	59	71	81	67
139, 179	Cootehill, ..	336	133	60	76	98	65	49	37	51	202	194	68	40	69	47
75	Cork, ..	3,114	901	828	760	723	302	437	401	363	1,593	1,521	406	361	359	362
64	Corrofin, ..	83	28	33	13	20	10	21	7	10	48	41	13	12	8	10

Printed image digitised by the University of Southampton Library Digitisation Unit

BIRTHS Registered in Ireland in the Four Quarters ending March 31st, June 30th, September 30th, and December 31st, 1912, in each SUPERINTENDENT REGISTRAR'S DISTRICT or POOR LAW UNION—*continued.*

Number or Numbers of Union in preceding Abstracts.	Superintendent Registrars' Districts or Poor Law Unions.	Males and Females.					Males.					Females.				
		Total.	Registered in the Quarter ending the last day of				Registered in the Quarter ending the last day of				Total.	Total.	Registered in the Quarter ending the last day of			
			Mar.	June.	Sept.	Dec.	Mar.	June.	Sept.	Dec.			Mar.	June.	Sept.	Dec.
95	Croom, ..	221	64	50	60	47	32	25	38	23	118	103	32	25	22	24
60	Delvin, ..	144	36	36	37	35	21	20	24	17	82	62	15	16	13	18
90	Dingle, ..	425	120	95	110	100	67	52	57	53	229	196	53	43	53	47
144	Donegal, ..	418	134	81	117	86	68	43	56	44	211	207	66	38	61	42
135	Downpatrick,	878	210	246	207	215	94	118	114	109	435	443	116	128	93	106
33, 36	Drogheda, ..	530	146	141	150	90	68	75	76	49	268	262	81	66	74	41
218	Dromore West,	249	67	63	63	56	36	37	26	33	132	117	31	28	27	33
6, 8	Dublin, North,	5,596	1,433	1,416	1,450	1,296	709	716	716	660	2,801	2,794	724	700	734	636
7, 10	Dublin, South,	5,658	1,407	1,482	1,356	1,313	766	760	731	665	2,912	2,746	731	712	655	648
34	Dundalk, ..	843	203	217	212	211	102	120	108	116	446	397	101	97	104	95
145	Dunfanaghy, ..	361	122	87	78	104	61	42	41	50	194	167	61	45	37	54
178	Dungannon, ..	596	167	158	126	160	80	86	71	95	326	270	77	73	55	65
117	Dungarvan, ..	303	76	62	77	88	27	50	40	27	144	159	48	42	37	32
76	Dunmanway,	299	84	83	68	64	43	38	36	29	150	149	41	44	29	35
67	Dunshaughlin,	155	34	35	46	37	20	19	24	24	87	68	14	16	23	13
14, 25, 38	Edenderry, ..	309	77	88	90	54	40	41	50	28	160	149	37	47	46	25
66	Ennis, ..	413	103	112	83	115	51	58	52	62	223	190	52	54	31	33
34	Enniscorthy, ..	675	188	198	161	130	96	90	92	56	334	344	93	108	66	74
140, 163	Enniskillen, ..	602	162	156	126	138	85	80	66	71	301	301	77	76	61	87
66	Ennistimon, ..	315	86	78	76	72	44	34	38	37	151	164	45	44	40	35
77	Fermoy, ..	568	118	136	136	117	81	71	73	57	262	246	58	65	63	60
164	Galway, ..	853	217	203	227	206	168	94	120	105	427	426	109	109	107	101
165	Glennamaddy,	326	110	86	70	61	46	43	36	31	158	168	64	42	32	30
146	Glenties, ..	746	228	186	147	186	113	83	68	82	346	400	115	102	79	104
55	Gorey, ..	329	74	81	89	85	35	27	46	43	131	178	39	54	43	42
186	Gort, ..	265	64	64	66	81	31	35	36	38	140	125	23	29	30	43
30, 61, 141	Granard, ..	433	117	110	99	107	66	42	56	58	222	211	61	68	43	49
147	Inishowen, ..	650	174	161	161	154	77	92	85	84	338	312	97	69	76	70
164, 178	Irvinestown, ..	265	89	69	61	57	37	38	27	33	135	131	32	31	34	34
76	Kanturk, ..	528	153	156	134	103	82	72	64	42	260	269	71	67	70	61
39	Kells, ..	278	63	80	68	65	36	37	46	29	142	134	26	43	28	36
91	Kenmare, ..	220	61	85	86	88	24	30	47	34	144	146	37	46	38	24
166	Kilkeel, ..	400	93	83	105	109	45	46	57	55	203	197	48	47	48	54
19	Kilkenny, ..	467	116	111	124	106	65	84	57	61	237	220	51	47	67	56
87	Killadysert, ..	180	47	44	43	46	27	22	20	22	91	89	20	22	23	24
202	Killala, ..	164	44	49	69	32	25	27	23	12	87	77	19	22	16	20
82	Killarney, ..	811	221	212	187	191	107	164	110	98	420	391	114	108	77	92
118	Kilmacthomas,	142	35	43	27	37	16	23	11	18	71	71	16	20	16	19
76, 86	Kilmallock, ..	839	168	146	158	164	93	87	77	86	343	296	75	62	81	78
66	Kilrush, ..	505	123	131	114	137	50	67	50	77	253	252	73	64	66	60
80	Kinsale, ..	275	67	75	59	74	36	37	31	40	146	129	29	38	28	34
127	Larne, ..	850	214	241	192	203	106	136	90	112	447	403	106	105	102	91
148	Letterkenny, ..	238	61	80	59	58	27	30	29	37	123	115	34	30	36	22
167	Limavady, ..	450	128	118	110	92	58	57	56	48	222	228	71	62	61	44
86, 87	Limerick, ..	1,580	417	392	418	353	213	192	210	177	792	788	204	200	208	176
126, 167	Lisburn, .	872	236	284	240	212	128	162	107	104	501	471	108	122	133	108
118	Lismore, ..	229	54	61	76	44	27	34	35	22	118	111	27	27	36	22
165	Lismaskea, ..	317	77	84	88	68	43	44	43	37	187	150	34	40	45	31
83, 86	Listowel, ..	885	233	209	199	194	125	104	111	94	434	401	108	105	88	100
146, 168	Londonderry,	1,514	382	482	355	345	196	318	186	188	782	732	187	219	169	157
31	Longford, .	441	118	116	104	103	56	58	56	30	216	222	62	58	49	53
187	Loughrea, ..	444	124	111	99	110	71	67	42	65	225	219	63	54	57	55
129, 133, 168	Lurgan, ..	1,288	860	325	331	282	189	178	166	136	666	622	161	146	168	146
81	Macroom, .	477	183	124	100	120	61	79	48	62	249	226	72	46	52	56

Printed image digitised by the University of Southampton Library Digitisation Unit

BIRTHS Registered in Ireland in the Four Quarters ending March 31st, June 30th, September 30th, and December 31st, 1912, in each SUPERINTENDENT REGISTRAR'S DISTRICT or POOR LAW UNION—*continued.*

Number or Numbers of Union in preceding Abstract's	SUPERINTENDENT REGISTRARS' DISTRICTS OR POOR LAW UNIONS.	MALES AND FEMALES.					MALES.					FEMALES.				
		Total.	Registered in the Quarter ending the last day of				Registered in the Quarter ending the last day of				Total.	Total.	Registered in the Quarter ending the last day of			
			Mar.	June.	Sept.	Dec.	Mar.	June.	Sept.	Dec.			Mar.	June.	Sept.	Dec
169	Magherafelt, ..	732	185	183	173	191	91	99	91	107	388	344	94	84	82	84
82	Mallow, ..	487	117	137	129	107	66	75	59	55	248	239	57	62	68	52
195	Manorhamilton,	408	102	103	106	97	50	54	51	49	204	264	52	49	55	48
83	Middleton, ..	396	98	164	97	97	42	59	91	48	200	196	59	45	46	49
150	Milford, ..	385	69	93	91	97	61	48	49	45	204	181	38	50	42	51
94	Millstreet, ..	262	88	58	52	66	51	28	31	38	148	114	37	28	21	28
95, 99	Mitchelstown,	311	84	80	78	69	49	39	46	35	183	148	35	41	38	34
199	Mohill, ..	361	167	103	73	78	51	58	37	38	184	177	56	45	35	40
174	Monaghan, ..	505	112	144	133	119	53	73	79	59	260	245	59	71	57	58
198	Mount Bellew,	306	77	92	82	68	36	58	51	37	102	147	41	44	31	31
26, 49	Mountmellick,	564	142	152	148	124	85	86	76	59	306	264	57	72	70	65
52	Mullingar, ..	566	150	197	131	114	78	94	97	69	308	257	75	73	64	45
15, 56	Naas, ..	836	203	216	207	216	101	115	107	96	419	417	102	101	100	114
40	Navan, ..	316	81	89	62	78	46	42	52	49	169	141	35	47	30	29
165	Nenagh, ..	450	169	131	100	110	66	66	54	58	238	218	49	65	46	58
100	Newcastle, ..	601	154	167	145	135	87	64	71	70	312	289	67	83	74	65
3, 20, 56	New Ross, ..	596	163	154	138	141	93	70	72	76	311	285	70	84	66	65
134, 199	Newry, ..	1,091	301	286	255	249	136	144	139	132	554	537	152	142	116	117
160	Newtownards,	1,076	205	295	292	218	142	186	155	126	553	517	123	159	137	98
41, 142	Oldcastle, ..	299	59	84	86	73	30	42	47	41	160	130	29	42	33	32
160	Omagh, ..	610	206	232	186	183	164	121	90	90	411	309	102	111	99	87
189	Oughterard, ..	460	114	107	83	60	56	58	37	43	194	266	58	49	46	53
160	Portumna, ..	209	66	44	50	48	32	22	24	29	106	162	44	22	20	29
8, 60	Rathdown, ..	1,644	289	299	277	209	154	136	145	109	547	467	135	130	132	100
91	Rathdrum, ..	560	138	153	151	118	75	80	80	68	363	257	63	73	71	50
101	Rathkeale, ..	261	79	67	55	76	34	52	31	42	156	132	45	35	24	28
210	Roscommon, ..	277	69	73	68	67	38	36	28	42	144	133	31	37	40	25
27, 47, 100	Roscrea, ..	308	78	66	58	86	32	41	37	41	151	157	44	47	21	45
70	Scariff, ..	302	98	98	86	80	56	54	47	46	205	157	42	44	39	32
62	Shillelagh, ..	169	40	43	34	52	19	24	23	30	98	73	21	19	11	22
86	Skibbereen, ..	409	137	116	107	110	73	55	59	67	241	228	64	60	51	53
97	Skull, ..	159	46	43	26	41	27	21	16	18	82	77	16	22	13	23
214	Sligo, ..	812	234	184	221	173	117	86	124	98	423	389	117	98	97	77
151, 191	Strabane, ..	537	231	219	198	191	109	110	104	92	421	418	122	103	92	99
152	Stranorlar, ..	315	88	82	73	74	44	42	46	42	174	141	42	40	27	32
211	Strokestown, ..	226	68	59	60	52	34	29	27	29	119	110	34	30	23	23
203	Swineford ..	1,151	923	282	231	315	161	148	119	167	595	550	162	134	112	149
21	Thomastown,	251	79	57	52	63	35	35	36	34	134	117	44	22	22	29
107	Thurles, ..	472	117	112	125	118	63	58	67	83	251	221	54	54	58	55
102, 112	Tipperary, ..	738	261	175	194	108	97	89	88	83	357	379	104	86	106	80
215	Tobercurry, ..	396	118	98	161	90	94	43	55	46	206	190	54	45	46	43
94	Tralee, ..	992	274	261	229	228	152	107	123	118	536	462	122	124	100	116
42	Trim, ..	291	84	80	73	54	34	41	48	29	152	130	50	39	25	26
191	Tuam, ..	631	176	179	132	145	85	63	60	67	295	336	96	99	72	78
28, 53	Tullamore, ..	446	111	94	117	118	59	64	61	56	227	213	55	40	56	62
22, 114	Urlingford, ..	198	41	52	51	40	24	25	36	24	108	90	17	27	21	25
23, 126	Waterford, ..	1,099	292	302	282	223	146	171	145	123	585	514	149	131	137	100
204	Westport, ..	802	221	180	199	202	107	92	109	111	416	386	114	69	93	91
57	Wexford, ..	741	193	215	178	165	85	105	83	77	350	391	68	116	95	88
88, 121	Youghal, ..	280	43	72	78	67	34	32	35	37	138	142	29	40	43	30

Printed image digitised by the University of Southampton Library Digitisation Unit

DEATHS registered in each Province and County in Ireland in the Four Quarters ending March 31st, June 30th, September 30th, and December 31st, 1912.

PROVINCES AND COUNTIES.	Males and Females.					Males.					Females.				
	Total.	Registered in the Quarter ending the last day of				Registered in the Quarter ending the last day of				Total	Total.	Registered in the Quarter ending the last day of			
		March.	June.	Sept.	Dec.	Mar.	June.	Sept.	Dec.			Mar.	June.	Sept.	Dec.
IRELAND, ..	72,187	21,328	18,556	14,921	17,382	10,559	9,201	7,626	8,401	35,886	36,201	10,769	9,355	7,296	8,781
No. PROVINCES.															
I. LEINSTER, ..	20,946	6,231	5,371	4,354	4,990	3,064	2,700	2,230	2,532	10,616	10,330	3,137	2,671	2,064	2,458
II. MUNSTER, ..	15,857	4,527	4,089	3,335	3,915	2,299	2,067	1,736	1,928	8,034	7,823	2,228	2,013	1,805	1,977
III. ULSTER, ..	26,934	8,062	6,911	5,385	6,579	3,898	3,308	2,646	3,186	13,030	13,895	4,164	3,603	2,740	3,388
IV. CONNAUGHT, ..	8,450	2,508	2,194	1,847	1,901	1,268	1,126	960	943	4,297	4,153	1,240	1,068	887	958
I.—PROVINCE OF LEINSTER—Counties.															
1 CARLOW, ..	615	181	149	139	146	89	71	76	68	304	311	92	78	63	78
2 DUBLIN, ..	2,956	803	710	622	821	382	343	261	301	1,287	1,360	421	367	261	320
3 DUBLIN CO. BORO',	7,206	2,188	1,888	1,454	1,676	1,044	966	758	807	3,635	3,571	1,144	922	696	809
4 KILDARE, ..	951	273	222	217	239	128	129	117	120	494	457	145	93	100	119
5 KILKENNY, ..	1,023	387	322	279	335	208	149	143	162	664	659	179	173	134	173
6 KING'S, ..	919	252	254	181	232	135	141	99	116	491	428	117	113	82	116
7 LONGFORD, ..	705	208	183	143	171	105	98	94	87	343	359	103	93	79	84
8 LOUTH, ..	1,005	305	247	202	251	151	118	111	134	514	491	154	129	91	117
9 MEATH, ..	1,036	277	287	235	237	152	149	136	126	565	471	125	138	97	111
10 QUEEN'S, ..	900	324	194	166	210	175	80	83	103	452	448	149	105	83	111
11 WESTMEATH, ..	951	273	226	250	202	168	111	127	114	490	461	135	115	123	88
12 WEXFORD, ..	1,768	509	443	373	443	254	216	198	211	878	892	255	230	175	232
13 WICKLOW, ..	911	251	246	193	221	133	131	113	121	498	413	118	115	80	100
II.—PROVINCE OF MUNSTER—Counties.															
14 CLARE, ..	1,442	444	384	302	312	232	203	160	166	761	681	212	181	142	146
15 CORK CO. AND CO. BOROUGH.	6,009	1,767	1,565	1,286	1,491	883	766	668	685	3,002	3,007	884	786	618	716
16 KERRY, ..	1,948	546	545	418	439	269	299	228	225	1,021	927	277	246	190	214
17 LIMERICK CO. AND CO. BOROUGH.	2,559	960	984	332	760	344	361	203	371	1,279	1,277	319	303	209	386
18 TIPPERARY, North Riding.	930	278	248	171	233	163	127	80	107	477	453	113	121	91	126
19 TIPPERARY South Riding.	1,527	434	361	330	382	213	191	175	199	778	749	221	190	155	183
20 WATERFORD CO. & CO. BOROUGH.	1,445	398	363	296	388	165	180	159	185	716	729	203	183	140	203
III.—PROVINCE OF ULSTER—Counties.															
21 ANTRIM, ..	3,168	922	777	896	773	458	384	328	369	1,539	1,629	464	393	368	404
22 ARMAGH, ..	2,251	627	605	488	630	305	284	234	242	1,065	1,186	322	322	254	288
23 BELFAST CO. BORO'	7,121	2,381	1,652	1,299	1,800	1,168	805	641	678	3,482	3,639	1,203	847	658	931
24 CAVAN, ..	1,202	394	358	220	311	201	154	112	169	629	686	193	204	117	152
25 DONEGAL, ..	2,654	732	735	521	666	346	368	249	327	1,290	1,364	386	367	272	339
26 DOWN, ..	3,316	945	869	936	808	434	408	336	377	1,555	1,763	511	461	360	431
27 FERMANAGH, ..	984	308	268	194	219	140	136	109	104	489	465	168	132	85	115
28 LONDONDERRY CO. & CO. BOROUGH.	2,342	657	644	461	580	308	293	230	276	1,106	1,236	349	351	231	305
29 MONAGHAN, ..	1,290	393	339	268	290	186	157	147	151	641	649	207	182	121	139
30 TYRONE, ..	2,514	728	363	533	590	362	319	339	306	1,246	1,268	366	344	274	284
IV.—PROVINCE OF CONNAUGHT—Counties.															
31 GALWAY, ..	2,503	759	623	392	668	385	325	312	282	1,304	1,199	365	298	250	286
32 LEITRIM, ..	870	261	243	156	210	120	116	78	104	418	452	141	127	78	106
33 MAYO, ..	2,603	777	691	582	653	411	357	288	279	1,332	1,271	366	334	294	277
34 ROSCOMMON, ..	1,309	696	344	283	292	195	186	154	147	682	647	195	178	129	145
35 SLIGO, ..	1,165	330	293	264	278	157	192	128	134	611	584	173	131	139	144

Pnnted image digitised by the University of Southampton Library Digitisation Unit

DEATHS registered in Ireland in the Four Quarters ending

I.—PROVINCE OF

No.	SUPERINTENDENT REGISTRARS' DISTRICTS.	MALES AND FEMALES. Total.	Registered in the Quarter ending the last day of March.	June.	Sept.	Dec.
	Carlow Co.					
1	BALTINGLASS, part of,	73	23	18	12	20
2	CARLOW, part of,	483	142	115	113	113
3	NEW ROSS, part of,	59	16	16	14	13
	Dublin Co.					
4	BALROTHERY,	337	97	84	76	80
5	CELBRIDGE, part of,	63	19	14	16	14
6	DUBLIN, NORTH, part of,	176	52	40	36	48
7	DUBLIN, SOUTH, part of,	1,364	413	366	263	322
8	RATHDOWN, part of,	716	222	206	131	157
	Dublin Co. Borough.					
9	DUBLIN, NORTH, part of,	3,505	1,036	929	714	826
10	DUBLIN, SOUTH, part of,	3,701	1,152	959	740	850
	Kildare Co.					
11	ATHY, part of,	235	62	51	57	65
12	BALTINGLASS, part of,	23	9	0	6	2
13	CELBRIDGE, part of,	143	46	34	37	26
14	EDENDERRY, part of,	87	20	22	13	23
15	NAAS, part of,	463	127	109	104	123
	Kilkenny Co.					
16	CALLAN, part of,	150	46	42	37	25
17	CARRICK-ON-SUIR, part of,	51	17	10	11	13
18	CASTLECOMER,	188	51	47	48	42
19	KILKENNY,	413	136	92	82	103
20	NEW ROSS, part of,	41	15	7	7	12
21	THOMASTOWN,	239	61	59	48	71
22	URLINGFORD, part of,	97	22	24	23	28
23	WATERFORD, part of,	144	39	41	23	41
	King's Co.					
24	BIRR, part of,	325	73	107	76	69
25	EDENDERRY, part of,	145	36	29	20	60
26	MOUNTMELLICK, part of,	52	19	17	5	11
27	ROSCREA, part of,	75	22	21	15	17
28	TULLAMORE, part of,	322	102	80	65	75
	Longford Co.					
29	BALLYMAHON, part of,	143	34	47	26	36
30	CRANARD, part of,	229	72	56	46	55
31	LONGFORD,	333	102	80	71	80
	Louth Co.					
32	ARDEE, part of,	158	45	36	38	39
33	DROGHEDA, part of,	287	81	87	50	63
34	DUNDALK,	660	179	124	114	143

Printed image digitised by the University of Southampton Library Digitisation Unit

March 31st, June 30th, September 30th, and December 31st, 1912.

LEINSTER.

MALES.					FEMALES.					SUPERINTENDENT REGISTRARS' DISTRICTS.
Registered in the Quarter ending the last day of				Total.	Total.	Registered in the Quarter ending the last day of				
March.	June.	Sept.	Dec.			March.	June.	Sept.	Dec.	
										Carlow Co.
12	8	5	10	35	37	11	9	7	10	BALTINGLASS, part of.
69	54	64	50	237	248	73	81	43	53	CARLOW, part of
8	8	7	8	31	28	8	8	7	5	NEW ROSS, part of.
										Dublin Co.
44	45	35	46	170	167	53	33	40	33	BALROTHERY.
11	8	8	10	37	26	8	6	8	4	CELBRIDGE, part of.
28	21	20	23	92	84	24	13	16	25	DUBLIN, NORTH, part of.
193	171	132	145	641	723	220	193	131	177	DUBLIN, SOUTH, part of.
106	98	65	78	347	369	118	108	68	79	RATHDOWN, part of.
										Dublin Co. Borough.
485	443	371	425	1,723	1,778	581	481	343	401	DUBLIN, NORTH, part of.
559	513	387	442	1,806	1,756	593	441	353	408	DUBLIN, SOUTH, part of.
										Kildare Co.
31	32	35	43	141	94	31	19	22	22	ATHY, part of.
5	3	3	2	14	8	3	3	3	—	BALTINGLASS, part of.
18	18	23	12	72	71	27	18	14	14	CELBRIDGE, part of.
8	13	6	13	41	46	20	8	7	10	EDENDERRY, part of.
63	63	50	50	226	237	64	46	34	73	NAAS, part of.
										Kilkenny Co.
26	17	18	7	68	82	20	26	19	18	CALLAN, part of.
8	6	6	5	25	28	6	4	5	8	CARRICK-ON-SUIR, part of.
31	19	26	18	94	94	20	28	22	24	CASTLECOMER.
83	87	47	56	223	190	63	55	33	47	KILKENNY.
7	3	4	6	20	21	8	4	3	6	NEW ROSS, part of.
24	29	21	39	113	126	37	30	27	32	THOMASTOWN.
11	11	14	11	47	50	11	12	6	17	URLINGFORD, part of.
18	27	9	20	74	70	21	14	14	21	WATERFORD, part of.
										King's Co.
35	61	42	34	172	153	38	46	34	35	BIRR, part of.
27	18	12	32	87	58	8	13	8	28	EDENDERRY, part of.
9	8	4	7	26	26	10	11	1	4	MOUNTMELLICK, part of.
12	10	10	8	41	34	10	11	5	8	ROSCREA, part of.
52	48	31	34	165	157	50	32	34	41	TULLAMORE, part of.
										Longford Co.
21	18	11	21	71	72	13	23	15	15	BALLYMAHON, part of.
31	28	17	28	104	125	41	28	29	27	GRANARD, part of.
53	44	36	38	171	162	49	36	35	42	LONGFORD.
										Louth Co.
24	22	24	19	89	89	21	14	14	20	ARDEE, part of.
38	40	28	36	142	143	43	47	22	33	DROGHEDA, part of.
89	86	59	79	283	277	80	68	55	64	DONDALK.

Printed image digitised by the University of Southampton Library Digitisation Unit

DEATHS registered in Ireland in the Four Quarters ending

I.—PROVINCE OF

No	SUPERINTENDENT REGISTRARS' DISTRICTS.	MALES AND FEMALES. Total.	Registered in the Quarter ending the last day of March.	June.	Sept.	Dec.
	Meath Co.					
35	ARDEE, part of,	39	13	12	7	7
36	DROGHEDA, part of,	72	18	22	11	21
37	DUNSHAUGHLIN,	128	26	50	24	28
38	EDENDERRY, part of,	34	10	7	9	8
39	KELLS,	174	48	37	50	39
40	NAVAN,	239	63	66	54	56
41	OLDCASTLE, part of,	117	35	34	24	24
42	TRIM,	233	64	59	56	54
	Queen's Co.					
43	ABBEYLEIX,	251	60	63	52	56
44	ATHY, part of,	71	20	12	11	22
45	CARLOW, part of,	57	12	18	15	12
46	MOUNTMELLICK, part of,	466	187	95	80	104
47	ROSCREA, part of,	55	13	0	8	22
	Westmeath Co.					
48	ATHLONE, part of,	273	74	81	68	50
49	BALLYMAHON, part of,	49	17	14	10	8
50	DELVIN,	113	24	20	33	30
51	GRANARD, part of,	54	17	13	10	14
52	MULLINGAR,	439	135	88	119	97
53	TULLAMORE, part of,	23	6	4	10	3
	Wexford Co.					
54	ENNISCORTHY,	628	137	139	118	134
55	GOREY,	253	82	57	64	70
56	NEW ROSS, part of,	446	135	106	69	116
57	WEXFORD,	541	175	141	102	123
	Wicklow Co.					
58	BALTINGLASS, part of,	166	46	50	31	33
59	NAAS, part of,	47	19	10	10	8
60	RATHDOWN, part of,	160	43	51	31	35
61	RATHDRUM,	421	109	108	99	105
62	SHILLELAGH,	123	34	27	22	40

II.—PROVINCE OF

	Clare Co.					
63	HALLYVAGHAN,	46	16	13	10	7
64	CORROFIN,	58	10	20	10	18
65	ENNIS,	286	117	79	44	45
66	ENNISTIMON,	210	48	56	55	51

Printed image digitised by the University of Southampton Library Digitisation Unit

March 31st, June 30th, September 30th, and December 31st, 1912—*continued.*

LEINSTER—*continued.*

MALES.					FEMALES.					SUPERINTENDENT REGISTRARS' DISTRICTS
Registered in the Quarter ending the last day of				Total.	Total.	Registered in the Quarter ending the last day of				
March.	June.	Sept.	Dec.			March.	June.	Sept.	Dec.	
										Meath Co.
6	7	8	7	26	13	7	5	1	—	ARDEE, part of.
8	9	7	12	36	36	10	13	4	9	DROGHEDA, part of.
13	22	16	15	66	62	13	28	8	13	DUNSHAUGHLIN.
4	2	4	2	12	22	6	5	5	6	EDENDERRY, part of.
34	15	29	22	100	74	14	22	21	17	KELLS.
33	40	32	23	128	111	36	26	22	33	NAVAN.
16	20	14	16	66	51	19	14	10	8	OLDCASTLE, part of.
38	34	30	29	131	102	26	25	26	25	TRIM
										Queen's Co.
44	31	31	21	127	124	36	32	21	35	ABBEYLEIX.
15	6	7	13	41	30	11	6	4	9	ATHY, part of.
5	4	8	7	24	33	7	14	7	5	CARLOW, part of
105	46	34	56	241	225	82	49	46	48	MOUNTMELLICK, part of.
6	2	3	8	19	36	13	4	5	14	ROSCREA, part of.
										Westmeath Co.
41	43	32	29	145	128	33	38	36	21	ATHLONE, part of.
8	9	6	6	29	20	9	5	4	2	BALLYMAHON, part of.
15	12	13	15	55	56	9	14	20	15	DELVIN.
6	6	7	8	31	23	9	5	3	6	GRANARD, part of.
64	37	66	55	222	217	71	51	53	42	MULLINGAR.
2	2	3	1	8	15	4	2	7	2	TULLAMORE, part of
										Wexford Co.
61	71	64	62	258	270	76	58	54	72	ENNISCORTHY.
34	22	32	33	121	132	28	35	32	37	GOREY.
65	50	49	56	220	226	70	56	40	60	NEW ROSS, part of.
94	70	53	60	277	264	81	71	43	63	WEXFORD.
										Wicklow Co.
30	28	19	23	100	60	16	22	12	10	BALTINGLASS, part of.
11	6	6	4	27	20	8	4	4	4	NAAS, part of.
20	25	19	17	81	78	23	26	12	18	RATHDOWN, part of.
53	54	55	57	219	202	56	54	44	48	RATHDRUM.
18	18	14	20	71	52	15	9	8	20	SHILLELAGH.

MUNSTER.

										Clare Co.
6	6	5	3	20	26	10	7	5	4	BALLYVAGHAN.
5	13	6	10	34	24	5	7	4	8	CORROFIN.
56	36	13	24	136	149	50	43	26	21	ENNIS.
27	31	33	23	120	90	21	25	22	22	ENNISTIMON.

Printed image digitised by the University of Southampton Library Digitisation Unit

DEATHS registered in Ireland in the Four Quarters ending

II.—PROVINCE OF

No.	SUPERINTENDENT REGISTRARS' DISTRICTS.	MALES AND FEMALES. Total.	Registered in the Quarter ending the last day of March.	June.	Sept.	Dec.
	Clare Co.—*continued.*					
67	KILLADYSERT,	121	44	21	23	33
68	KILRUSH,	374	115	103	80	79
69	LIMERICK, part of,	85	22	33	15	15
70	SCARRIFF,	263	72	59	65	67
	Cork Co. and Co. Borough.					
71	BANDON,	212	59	63	47	44
72	BANTRY,	144	44	37	31	32
73	CASTLETOWN,	122	30	29	36	27
74	CLONAKILTY,	278	81	63	66	63
75	CORK,	2,449	739	652	473	584
76	DUNMANWAY,	152	46	43	36	27
77	FERMOY,	307	79	64	60	86
78	KANTURK,	320	97	73	78	72
79	KILMALLOCK, part of,	66	16	17	16	17
80	KINSALE,	224	67	61	56	40
81	MACROOM,	291	86	63	52	60
82	MALLOW,	297	77	74	72	74
83	MIDDLETON,	268	72	77	60	59
84	MILLSTREET,	144	50	33	20	41
85	MITCHELSTOWN, part of,	151	39	40	41	31
86	SKIBBEREEN,	306	90	77	67	74
87	SKULL,	122	39	28	27	28
88	YOUGHAL, part of	188	56	41	46	49
	Kerry Co.					
89	CAHERSIVEEN,	224	54	70	52	49
90	DINGLE,	177	55	54	37	31
91	KENMARE,	120	30	35	35	20
92	KILLARNEY,	476	134	132	99	113
93	LISTOWEL, part of,	456	149	110	89	111
94	TRALEE,	491	125	144	100	116
	Limerick Co. and Co. Borough.					
95	CROOM,	170	49	31	33	57
96	KILMALLOCK, part of,	356	94	106	78	80
97	LIMERICK, part of,	1,196	276	273	264	383
98	LISTOWEL, part of,	51	12	14	13	12
99	MITCHELSTOWN, part of,	71	26	14	16	15
100	NEWCASTLE,	365	100	92	64	109
101	RATHKEALE,	241	76	47	45	73
102	TIPPERARY, part of,	104	27	27	19	31

Printed image digitised by the University of Southampton Library Digitisation Unit

March 31st, June 30th, September 30th, and December 31st, 1912—*continued.*

MUNSTER—*continued.*

MALES.					FEMALES.					SUPERINTENDENT REGISTRARS' DISTRICTS.
Registered in the Quarter ending the last day of				Total.	Total.	Registered in the Quarter ending the last day of				
March.	June	Sept	Dec.			March.	June.	Sept	Dec.	
										Clare Co.—*continued.*
26	13	12	17	68	53	18	8	11	16	KILLADYSERT.
56	54	42	39	191	183	59	48	38	37	KILRUSH.
18	12	7	7	41	44	7	21	8	8	LIMERICK, part of.
39	38	37	37	151	112	33	21	28	30	SCARRIFF.
										Cork Co. and Co. Borough.
31	38	20	21	110	102	27	25	27	23	BANDON.
26	24	18	16	84	60	18	13	13	15	BANTRY.
11	12	21	13	57	65	19	17	15	14	CASTLETOWN.
33	31	29	32	125	148	48	32	37	31	CLONAKILTY.
355	309	240	293	1,197	1,251	384	343	233	291	CORK.
28	26	23	15	92	60	18	17	13	12	DUNMANWAY.
44	41	38	35	158	149	34	43	22	50	FERMOY.
46	30	37	32	145	175	51	43	41	40	KANTURK.
10	10	9	7	36	32	8	7	7	10	KILMALLOCK, part of.
37	30	28	21	116	108	30	31	28	19	KINSALE.
42	33	31	29	135	126	44	30	21	31	MACROOM.
30	40	40	37	153	144	41	34	32	37	MALLOW.
37	39	30	32	138	130	35	38	30	27	MIDDLETON.
23	18	9	20	70	74	27	15	11	21	MILLSTREET.
23	16	26	14	79	72	16	24	15	17	MITCHELSTOWN, part of.
50	40	36	32	158	150	40	37	31	42	SKIBBEREEN.
21	11	13	14	59	63	18	17	14	14	SKULL.
30	18	20	22	90	98	26	23	28	21	YOUGHAL, part of
										Kerry Co.
28	39	27	23	117	107	26	31	25	25	CAHERSIVEEN.
27	24	20	21	92	85	28	30	17	19	DINGLE.
15	21	21	7	64	56	18	14	14	13	KENMARE.
62	75	54	66	257	221	72	57	45	47	KILLARNEY.
74	61	48	47	230	228	74	49	41	64	LISTOWEL, part of
83	79	58	61	281	230	62	65	48	55	TRALEE.
										Limerick Co. and Co. Borough.
26	17	16	28	87	83	23	14	17	29	CROOM.
56	49	50	42	187	161	38	57	28	38	KILMALLOCK, part of,
137	136	120	183	576	617	139	134	144	200	LIMERICK, part of
7	6	5	7	25	26	5	8	8	5	LISTOWEL, part of,
11	8	9	11	39	35	15	9	7	4	MITCHELSTOWN, part of,
49	44	34	47	174	191	51	48	30	62	NEWCASTLE.
44	24	18	33	119	122	32	23	27	40	RATHKEALE
14	17	11	20	62	42	13	10	8	11	TIPPERARY, part of.

Printed image digitised by the University of Southampton Library Digitisation Unit

DEATHS registered in Ireland in the Four Quarters ending

II.—PROVINCE OF

No.	SUPERINTENDENT REGISTRARS' DISTRICTS.	MALES AND FEMALES. Total.	Registered in the Quarter ending the last day of March.	June.	Sept.	Dec.
	Tipperary Co. North Riding.					
103	BIRR, part of,	16	4	3	4	4
104	BORRISOKANE,	121	30	32	22	28
105	NENAGH,	324	107	71	60	86
106	ROSCREA, part of,	138	34	49	27	28
107	THURLES,	332	94	93	58	87
	Tipperary Co. S.R.					
108	CALLAN, part of,	65	17	21	19	8
109	CARRICK-ON-SUIR, part of,	168	48	45	30	45
110	CASHEL,	295	77	81	65	72
111	CLOGHEEN,	234	74	64	41	55
112	CLONMEL, part of	332	97	80	38	87
113	TIPPERARY, part of.	400	111	82	100	107
114	URLINGFORD, part of.	33	10	8	7	8
	Waterford Co. and Co. Borough.					
115	CARRICK-ON-SUIR, part of.	70	15	16	16	24
116	CLONMEL, part of,	43	14	11	7	11
117	DUNGARVAN,	222	73	60	37	52
118	KILMACTHOMAS.	107	28	25	19	35
119	LISMORE,	226	63	61	37	75
120	WATERFORD, part of,	716	185	184	172	175
121	YOUGHAL, part of,	61	20	16	9	10

III.—PROVINCE OF

	Antrim Co.					
122	ANTRIM,	405	143	120	103	129
123	BALLYCASTLE,	200	68	45	37	50
124	BALLYMENA,	751	214	170	176	185
125	BALLYMONEY,	438	134	107	92	105
126	BELFAST, part of,	264	71	79	55	59
127	LARNE,	524	138	134	127	125
128	LISBURN, part of,	442	134	105	94	109
129	LURGAN, part of,	54	20	11	12	11
	Armagh Co.					
130	ARMAGH,	818	217	223	172	205
131	BANBRIDGE, part of,	107	31	31	23	22
132	CASTLEBLAYNEY, part of,	151	43	37	43	28
133	LURGAN, part of,	716	221	180	148	161
134	NEWRY, part of,	459	115	129	102	113

Printed image digitised by the University of Southampton Library Digitisation Unit

March 31st, June 30th, September 30th, and December 31st, 1912—*continued.*

MUNSTER—*continued.*

MALES.					FEMALES.					SUPERINTENDENT REGISTRARS' DISTRICTS.
Registered in the Quarter ending the last day of				Total	Total.	Registered in the Quarter ending the last day of				
March	June.	Sept.	Dec.			March.	June.	Sept.	Dec.	
										Tipperary Co. N.R.
2	1	1	1	5	10	2	2	3	3	BIRR, part of.
21	19	10	11	61	60	18	13	12	17	BORRISOKANE.
69	32	27	39	167	157	38	39	33	47	NENAGH.
18	24	15	13	70	68	16	25	12	15	ROSCREA, part of.
53	51	27	43	174	158	41	42	31	44	THURLES.
										Tipperary Co. S.R.
5	8	9	3	25	40	12	13	10	5	CALLAN, part of.
22	24	14	24	84	84	23	21	18	21	CARRICK-ON-SUIR, part of.
44	37	38	39	158	137	33	44	27	33	CASHEL.
38	33	22	29	122	112	36	31	19	26	CLOGHEEN.
45	41	33	42	163	169	52	39	33	45	CLONMEL, part of.
53	44	53	58	209	191	58	38	47	48	TIPPERARY, part of.
6	4	4	3	17	10	4	4	3	5	URLINGFORD, part of.
										Waterford Co. and Co. Borough.
7	8	7	8	30	40	8	8	8	16	CARRICK-ON-SUIR, part of.
7	6	1	8	23	20	7	5	6	2	CLONMEL, part of.
36	35	17	23	111	111	37	25	20	28	DUNGARVAN.
12	10	7	13	42	65	16	15	12	22	KILMACTHOMAS.
33	22	18	41	116	108	24	29	21	34	LISMORE.
82	91	102	84	358	357	103	93	70	91	WATERFORD, part of.
12	8	5	7	33	28	8	8	3	9	YOUGHAL, part of.

ULSTER.

										Antrim Co.
53	55	55	57	226	208	84	85	48	72	ANTRIM.
38	25	18	23	104	96	30	20	19	27	BALLYCASTLE.
105	84	82	61	332	369	109	92	94	94	BALLYMENA.
62	57	40	49	208	230	72	50	52	56	BALLYMONEY.
35	41	23	37	136	128	36	38	32	22	BELFAST, part of.
82	61	67	56	266	258	56	73	70	69	LARNE.
66	56	49	53	224	218	68	43	45	50	LISBURN, part of.
11	5	4	3	23	31	9	6	8	8	LURGAN, part of.
										Armagh Co.
112	107	84	90	403	415	105	118	78	116	ARMAGH.
20	18	11	9	56	61	11	15	12	13	BANBRIDGE, part of.
20	13	19	13	65	86	23	24	24	15	CASTLEBLAYNEY, part of.
100	85	64	78	327	359	121	101	84	83	LURGAN, part of.
53	63	46	52	214	245	62	86	56	61	NEWRY, part of.

Printed image digitised by the University of Southampton Library Digitisation Unit

DEATHS registered in Ireland in the Four Quarters ending

III.—PROVINCE OF

No.	SUPERINTENDENT REGISTRARS' DISTRICTS.	MALES AND FEMALES. Total.	Registered in the Quarter ending the last day of March.	June.	Sept.	Dec.
	Belfast Co. Borough.					
133	BELFAST, part of,	7,121	2,361	1,652	1,209	1,899
	Cavan Co.					
136	BAILIEBOROUGH,	256	88	73	41	64
137	BAWNBOY, part of,	101	29	36	26	12
138	CAVAN,	504	163	128	82	131
139	COOTEHILL, part of,	211	54	60	46	51
140	ENNISKILLEN, part of,	54	11	20	2	21
141	GRANARD, part of,	40	11	10	6	13
142	OLDCASTLE, part of,	124	38	31	26	29
	Donegal Co.					
143	BALLYSHANNON, part of,	179	40	56	24	53
144	DONEGAL,	350	98	94	78	80
145	DUNFANAGHY,	209	59	57	45	47
146	GLENTIES,	445	125	130	96	94
147	INISHOWEN,	456	117	124	85	130
148	LETTERKENNY,	216	50	53	39	55
149	LONDONDERRY, part of,	121	31	36	29	25
150	MILLFORD	297	73	77	68	39
151	STRABANE, part of,	168	57	41	29	41
152	STRANORLAR,	214	67	67	38	42
	Down Co.					
153	BANBRIDGE, part of,	568	153	160	125	130
154	BELFAST, part of,	90	20	22	20	31
155	DOWNPATRICK,	693	205	180	140	168
156	KILKEEL,	286	80	74	63	63
157	LISBURN, part of,	357	99	97	80	81
158	LURGAN, part of,	177	57	38	35	47
159	NEWRY, part of,	424	106	100	99	116
160	NEWTOWNARDS,	714	225	180	134	166
	Fermanagh Co.					
161	BALLYSHANNON, part of,	74	25	17	21	11
162	CLONES, part of,	111	32	31	20	28
163	ENNISKILLEN, part of,	381	126	107	71	77
164	IRVINESTOWN, part of,	198	43	43	30	52
165	LISNASKEA	250	77	70	52	51
	Londonderry Co. and Co. Borough.					
166	COLERAINE,	533	160	133	107	127
167	LIMAVADY,	298	85	94	46	73
168	LONDONDERRY, part of,	863	247	230	172	208
169	MAGHERAFELT,	648	150	181	136	172

Printed image digitised by the University of Southampton Library Digitisation Unit

March 31st, June 30th, September 30th, and December 31st, 1912—*continued.*

ULSTER—*continued.*

MALES.					FEMALES.					SUPERINTENDENT REGISTRARS' DISTRICTS.
Registered in the Quarter ending the last day of				Total.	Total.	Registered in the Quarter ending the last day of				
March.	June.	Sept.	Dec.			March.	June.	Sept.	Dec.	
										Belfast Co. Borough.
1,158	805	641	878	3,482	3,639	1,263	847	658	931	BELFAST, part of.
										Cavan Co.
45	32	21	29	127	129	43	41	29	25	BAILIEBOROUGH.
16	20	12	5	53	56	13	16	14	7	BAWNBOY, part of.
86	43	46	60	235	259	77	79	42	71	CAVAN.
23	26	24	28	103	108	31	32	22	23	COOTEHILL, part of.
3	7	—	12	24	39	6	13	2	9	ENNISKILLEN, part of.
7	5	2	7	21	13	4	6	4	6	GRANARD, part of.
19	13	13	18	63	61	19	18	13	11	OLDCASTLE, part of.
										Donegal Co.
23	29	8	22	83	86	23	27	16	31	BALLYSHANNON, part of.
48	36	33	45	164	186	59	56	45	35	DONEGAL.
29	31	20	19	99	109	30	26	25	28	DUNFANAGHY.
47	65	46	40	162	263	78	73	66	54	GLENTIES.
66	85	39	68	232	224	57	33	45	62	INISHOWEN.
30	27	18	35	116	106	29	26	21	30	LETTERKENNY.
14	21	14	13	62	58	17	15	16	12	LONDONDERRY, part of.
39	30	34	42	165	132	34	27	24	47	MILLFORD.
23	25	17	21	88	78	31	16	12	26	STRABANE, part of.
36	27	25	22	164	116	37	40	13	20	STRANORLAR.
										Down Co.
79	76	63	56	276	290	74	96	62	64	BANBRIDGE, part of.
5	13	19	14	51	46	15	9	7	17	BELFAST, part of.
86	61	68	74	319	374	113	89	72	94	DOWNPATRICK.
34	36	29	27	126	160	46	38	34	42	KILKEEL.
49	48	46	45	186	167	50	49	32	36	LISBORN, part of.
30	13	18	21	82	95	27	25	17	26	LURGAN, part of.
58	56	33	43	189	234	48	59	60	67	NEWRY, part of.
93	87	38	61	318	305	132	102	76	86	NEWTOWNARDS.
										Fermanagh Co.
13	8	14	6	41	33	12	9	7	5	BALLYSHANNON, part of.
18	16	11	18	63	48	14	15	8	16	CLONES, part of.
53	56	41	31	182	199	71	52	36	46	ENNISKILLEN, part of.
13	24	13	26	81	87	24	19	18	26	IRVINESTOWN, part of.
35	33	31	23	122	128	42	37	21	28	LISNASKEA.
										Londonderry Co. and Co. Borough.
87	65	63	61	269	264	79	68	51	66	COLERAINE.
38	39	24	43	144	154	46	59	22	30	LIMAVADY.
106	113	81	60	380	463	141	123	91	128	LONDONDERRY, part of.
76	77	63	91	313	336	83	104	67	81	MAGHERAFELT.

Printed image digitised by the University of Southampton Library Digitisation Unit

DEATHS registered in Ireland in the Four Quarters ending

III.—PROVINCE OF

No.	SUPERINTENDENT REGISTRARS' DISTRICTS	MALES AND FEMALES. Total.	Registered in the Quarter ending the last day of March.	June.	Sept.	Dec.
	Monaghan Co.					
170	CARRICKMACROSS,	244	78	53	58	56
171	CASTLEBLAYNEY, part of,	280	88	74	88	62
172	CLONES, part of,	130	25	40	30	35
173	COOTEHILL, part of,	93	30	28	14	21
174	MONAGHAN,	543	172	144	110	117
	Tyrone Co.					
175	CASTLEDERG,	159	53	43	29	34
176	CLOGHER,	220	62	61	56	41
177	COOKSTOWN,	356	98	101	80	107
178	DUNGANNON,	546	174	133	106	133
179	IRVINESTOWN, part of,	79	24	22	17	16
180	OMAGH,	740	101	203	170	176
181	STRABANE, part of,	384	126	100	75	63

IV.—PROVINCE OF

	Galway Co.					
182	BALLINASLOE, part of,	272	86	54	68	64
183	CLIFDEN,	222	64	54	43	61
184	GALWAY,	520	138	145	124	113
185	GLENNAMADDY,	188	47	50	48	43
186	GORT,	137	34	27	40	36
187	LOUGHREA,	248	69	68	49	62
188	MOUNT BELLEW,	181	64	42	33	42
189	OUGHTERARD,	205	69	52	49	35
190	PORTUMNA,	151	67	32	27	25
191	TUAM,	379	112	90	81	87
	Leitrim Co.					
192	BALLYSHANNON, part of,	80	24	31	15	16
193	BAWNBOY, part of,	98	24	24	25	25
194	CARRICK-ON-SHANNON, part of	177	48	52	36	41
196	MANORHAMILTON,	238	88	50	34	66
196	MOHILL,	277	77	80	40	68
	Mayo Co.					
197	BALLINA,	302	99	69	79	55
198	BALLINROBE,	270	93	61	64	61
199	BELMULLET,	196	73	49	27	47
200	CASTLEBAR,	383	116	108	87	72

Printed image digitised by the University of Southampton Library Digitisation Unit

March 31st, June 30th, September 30th, and December 31st, 1912—*continued.*

ULSTER—*continued.*

MALES.					FEMALES.					SUPERINTENDENT REGISTRARS' DISTRICTS.
Registered in the Quarter ending the last day of				Total.	Total.	Registered in the Quarter ending the last day of				
March.	June.	Sept.	Dec.			March.	June.	Sept.	Dec.	
										Monaghan Co.
39	29	36	27	131	113	39	24	22	28	CARRICKMACROSS.
34	32	30	30	132	148	54	42	26	26	CASTLEBLAYNEY, part of.
12	19	13	17	61	69	13	21	17	18	CLONES, part of.
17	10	9	18	48	44	13	18	5	8	COOTEHILL, part of.
84	67	59	58	268	275	88	77	51	59	MONAGHAN.
										Tyrone Co.
31	23	16	19	89	70	22	20	13	15	CASTLEDERG.
31	25	29	22	107	113	31	30	27	19	CLOGHER.
43	47	37	57	184	202	55	54	43	50	COOKSTOWN
85	65	53	69	272	274	89	68	53	64	DUNGANNON.
12	8	10	11	41	38	12	14	7	5	IRVINESTOWN, part of.
105	105	80	91	381	359	86	98	90	85	OMAGH
55	46	34	37	172	212	71	54	41	46	STRABANE, part of

CONNAUGHT.

										Galway Co.
47	30	43	28	148	124	38	24	25	30	BALLINASLOE, part of.
29	22	25	27	103	118	35	32	18	34	CLIFDEN.
70	71	71	55	207	253	68	74	53	58	GALWAY.
21	28	28	23	100	88	26	22	20	20	GLENNAMADDY.
16	14	22	20	72	65	18	13	18	16	GORT.
38	36	26	33	133	115	31	32	28	29	LOUGHREA.
37	24	18	19	98	83	27	18	15	28	MOUNT BELLEW.
30	29	28	20	105	100	39	23	23	15	OUGHTERARD
35	19	15	13	82	69	32	13	12	12	PORTUMNA.
62	62	38	44	196	183	50	47	43	43	TUAM.
										Leitrim Co.
9	14	8	4	35	45	15	17	7	0	BALLYSHANNON, part of
7	13	11	15	46	52	17	11	14	10	BAWNBOY, part of.
17	22	18	21	78	88	31	30	18	20	CARRICK-ON-SHANNON, part of
44	13	17	31	111	127	44	31	17	35	MANORHAMILTON.
43	48	24	33	148	129	34	38	22	35	MOHILL.
										Mayo Co.
55	35	40	28	158	144	44	34	38	27	BALLINA.
40	31	28	31	130	149	53	30	30	30	BALLINROBE.
41	30	13	20	104	92	32	19	14	27	BELMULLET.
63	48	49	40	200	183	53	60	38	32	CASTLEBAR.

Printed image digitised by the University of Southampton Library Digitisation Unit

DEATHS registered in Ireland in the Four Quarters ending

IV.—PROVINCE OF

No.	SUPERINTENDENT REGISTRARS' DISTRICTS.	MALES AND FEMALES. Total.	Registered in the Quarter ending the last day of March.	June.	Sept.	Dec.
	Mayo Co.—*continued.*					
201	CLAREMORRIS, ...	338	104	77	66	91
202	KILLALA, ...	126	35	36	24	31
203	SWINEFORD, ...	523	123	173	141	86
204	WESTPORT, ...	450	134	118	94	116
	Roscommon Co.					
205	ATHLONE, part of, ...	110	39	28	26	17
206	BALLINASLOE, part of, ...	44	11	10	10	13
207	BOYLE, part of, ...	210	66	57	45	42
208	CARRICK-ON-SHANNON, part of	70	20	14	25	17
209	CASTLEREAGH, ...	400	133	107	72	88
210	ROSCOMMON, ...	224	62	57	47	58
211	STROKESTOWN, ...	245	59	71	58	57
	Sligo Co.					
212	BOYLE, part of, ...	150	43	49	34	33
213	DROMORE, WEST, ...	175	58	41	35	41
214	SLIGO, ...	576	157	140	137	142
215	TOBERCURRY, ...	255	72	63	58	62

Printed image digitised by the University of Southampton Library Digitisation Unit

March 31st, June 30th, September 30th, and December 31st, 1912 —*continued.*

CONNAUGHT—*continued.*

MALES.					FEMALES.					SUPERINTENDENT REGISTRARS' DISTRICTS.
Registered in the Quarter ending the last day of				Total.	Total.	Registered in the Quarter ending the last day of				
March.	June.	Sept.	Dec.			March.	June.	Sept.	Dec.	
										Mayo Co.—*con*
51	36	37	46	170	168	53	41	29	45	CLAREMORRIS.
18	23	8	17	66	60	17	13	16	14	KILLALA.
74	98	65	41	278	245	49	75	76	45	SWINEFORD.
69	56	48	53	226	230	65	62	46	57	WESTPORT.
										Roscommon Co.
23	16	15	7	61	49	16	12	11	10	ATHLONE, part of.
5	6	6	8	25	19	6	4	4	5	BALLINASLOE, part of.
28	25	24	24	101	100	38	32	21	18	BOYLE, part of.
16	4	12	10	36	40	10	10	13	7	CARRICK-ON-SHANNON, part of.
64	52	41	40	197	203	69	55	31	48	CASTLEREAGH.
35	25	28	30	118	108	27	32	19	28	ROSCOMMON.
30	38	28	28	124	121	29	33	30	29	STROKESTOWN.
										Sligo Co.
19	27	18	16	80	79	24	22	16	17	BOYLE, part of.
22	20	19	16	77	98	36	21	16	25	DROMORE, WEST.
84	83	70	73	310	266	73	57	67	69	SLIGO.
32	32	21	29	114	141	40	31	37	33	TOBERCURRY.

Printed image digitised by the University of Southampton Library Digitisation Unit

DEATHS registered in Ireland in the Four Quarters ending March 31st, June 30th, September 30th, and December 31st, 1912, in each SUPERINTENDENT REGISTRAR'S DISTRICT or POOR LAW UNION.

Number or Numbers of Union in preceding Abstracts.	Superintendent Registrars' Districts or Poor Law Unions.	Males and Females.					Males.					Females.				
		Total.	Registered in the Quarter ending the last day of				Registered in the Quarter ending the last day of				Total.	Total.	Registered in the Quarter ending the last day of			
			Mar.	June.	Sept.	Dec.	Mar.	June.	Sept.	Dec.			Mar.	June.	Sept.	Dec.
43	Abbeyleix, ..	251	80	63	52	56	44	31	31	21	127	124	36	32	21	35
122	Antrim, ..	495	143	120	103	129	59	55	55	57	226	259	84	65	48	72
32, 35	Ardee, ..	197	52	48	45	46	30	29	30	26	115	82	28	18	15	20
130	Armagh, ..	818	217	223	172	206	112	107	94	90	403	415	105	118	78	115
48, 295	Athlone, ..	383	113	103	94	87	64	59	47	36	206	177	49	50	47	31
11, 44	Athy, ..	306	88	93	88	87	46	58	42	50	182	124	42	25	28	31
136	Ballieborough, ..	258	88	73	41	54	45	32	21	29	127	129	43	41	20	25
187	Ballina, ..	302	90	69	79	55	65	35	40	28	158	144	44	34	39	27
182, 206	Ballinasloe, ..	316	97	84	78	77	52	38	49	30	173	143	45	28	29	41
193	Ballintrobe, ..	279	93	81	64	61	40	31	28	31	130	140	53	30	35	30
123	Ballycastle, ..	200	52	45	37	50	38	25	18	23	104	96	30	20	16	27
29, 43	Ballymahon, ..	102	51	31	36	44	23	27	17	27	100	52	22	34	19	17
124	Ballymena, ..	751	214	178	176	185	105	84	82	91	362	389	103	92	94	94
125	Ballymoney, ..	438	134	107	92	105	82	67	40	49	208	230	72	50	52	56
143, 161, 192	Ballyshannon, ..	333	95	104	60	74	46	51	31	32	159	174	59	53	29	42
53	Ballyvaghan, ..	48	10	13	10	7	6	6	5	3	20	26	10	7	5	4
4	Balrothery, ..	337	97	84	75	80	44	45	30	45	170	167	53	39	40	35
1, 12, 28	Baltinglass, ..	258	78	74	43	55	48	40	27	35	150	108	30	34	22	26
131, 153	Banbridge, ..	576	184	191	148	152	99	88	74	73	334	341	85	105	74	77
71	Bandon, ..	212	58	53	47	44	31	38	20	21	110	102	27	25	27	23
72	Bantry, ..	144	44	37	31	32	26	24	18	16	84	60	18	13	13	16
137, 193	Bawnboy, ..	201	53	59	51	37	23	33	23	20	99	102	30	27	28	17
126, 185, 154	Belfast, ..	7,484	2,452	1,753	1,680	1,599	1,198	859	683	929	3,669	3,815	1,254	894	697	970
133	Belmullet, ..	196	73	40	27	47	51	30	13	20	104	92	32	19	14	27
24, 193	Birr, ..	340	77	110	80	73	37	52	43	35	177	163	40	48	37	38
194	Borrisokane, ..	121	39	32	22	28	21	10	10	11	61	60	18	13	12	17
207, 212	Boyle, ..	360	103	103	79	75	47	52	42	40	181	188	92	54	37	35
80	Cahersiveen, ..	224	54	70	52	48	28	30	27	23	117	107	26	31	25	25
18, 108	Callan, ..	215	63	53	66	33	31	25	27	10	93	122	32	38	29	23
3, 45	Carlow, ..	540	154	133	128	125	74	58	72	57	261	279	80	75	66	58
170	Carrickmacross,	244	78	62	58	55	39	29	36	27	131	113	39	24	22	28
194, 208	Carrick-on-Shannon	253	68	58	61	68	27	28	30	31	114	139	41	40	31	27
17, 109, 116	Carrick-on-Suir,	286	80	71	56	82	37	38	27	37	139	150	43	33	23	45
110	Cashel, ..	295	77	81	65	72	44	37	38	39	158	137	33	44	27	33
209	Castlebar, ..	383	118	108	87	72	63	48	48	40	200	183	63	60	38	32
182, 171	Castleblayney, ..	431	131	111	89	90	54	45	49	49	197	234	77	66	50	41
18	Castlecomer, ..	188	31	47	46	42	31	16	26	18	91	94	20	28	22	24
178	Castlederg, ..	109	53	43	29	34	31	23	18	19	89	70	22	20	13	15
204	Castlereagh, ..	400	133	107	72	88	54	52	41	40	197	203	69	55	31	48
73	Castletown, ..	122	30	29	36	27	11	12	21	13	57	65	19	17	15	14
138	Cavan, ..	504	183	128	82	131	80	49	40	66	235	269	77	79	42	71
5, 13	Celbridge, ..	203	65	43	63	40	30	28	31	22	109	97	35	22	22	18
201	Claremorris, ..	338	194	77	66	91	51	36	37	46	170	168	53	41	29	45
183	Clifden, ..	222	84	64	43	81	29	22	25	27	103	119	35	32	18	34
111	Cloghleen, ..	234	74	84	41	55	38	33	22	29	122	112	39	31	19	26
176	Clogher, ..	220	62	81	58	41	31	25	29	22	107	113	31	30	27	13
74	Clonakilty, ..	273	81	63	38	33	33	31	29	32	125	148	48	32	37	31
182, 172	Clones, ..	241	57	71	59	53	30	35	24	35	124	117	27	38	26	28
112, 118	Clonmel, ..	375	111	91	76	98	52	47	36	61	189	189	56	44	39	47
196	Coleraine, ..	433	106	133	107	127	87	66	50	51	209	234	70	68	61	66
177	Cookstown, ..	386	98	101	80	107	43	37	37	57	184	202	65	64	43	50
183, 173	Cootehill, ..	304	84	88	60	72	40	38	33	41	152	152	44	50	27	31
75	Cork, ..	2,448	739	652	473	584	355	309	240	293	1,197	1,251	384	343	233	291
64	Corrofin, ..	58	10	20	10	18	5	13	0	10	34	24	5	7	4	8
35	Croom, .	170	49	31	33	57	26	17	15	28	87	83	23	14	17	29

Printed image digitised by the University of Southampton Library Digitisation Unit

DEATHS registered in Ireland in the Four Quarters ending March 31st, June 30th, September 30th and December 31st, 1912, in each SUPERINTENDENT REGISTRAR'S DISTRICT or POOR LAW UNION—*con.*

Number or Numbers of Union in preceding Abstracts.	Superintendent Registrars' Districts or Poor Law Unions.	Males and Females.					Males.					Females.				
		Total.	Registered in the Quarter ending the last day of				Registered in the Quarter ending the last day of				Total.	Total.	Registered in the Quarter ending the last day of			
			Mar.	June.	Sept.	Dec.	Mar.	June.	Sept.	Dec.			Mar.	June.	Sept.	Dec.
50	Delvin, ..	119	24	26	33	36	15	12	14	15	57	58	9	14	20	15
40	Dingle, ..	177	55	64	37	31	27	24	20	21	92	85	28	30	17	10
144	Donegal, ..	350	93	94	78	80	48	38	33	45	164	186	50	56	45	35
155	Downpatrick, .	693	205	186	140	163	66	91	68	74	319	374	110	39	72	94
33, 36	Drogheda, ..	359	99	109	61	90	46	46	35	48	178	181	53	60	26	42
213	Dromore, West,	175	58	41	35	41	22	20	14	16	77	98	36	21	16	25
8, 9	Dublin, North, ..	3,681	1,088	966	750	874	513	466	361	448	1,821	1,860	575	500	359	426
7, 10	Dublin, South, ..	5,065	1,565	1,325	1,003	1,172	752	689	519	587	2,547	2,518	813	636	484	585
34	Dundalk, ..	560	179	124	114	143	63	56	56	76	283	277	90	68	55	64
145	Dunfanaghy, ..	208	59	67	45	47	26	31	20	16	99	109	30	26	25	28
178	Dungannon, ..	546	174	133	106	133	65	65	53	69	272	274	89	68	53	64
117	Dungarvan, ..	222	78	60	37	52	36	35	17	23	111	111	37	25	20	29
76	Dunmanway, ..	152	46	43	36	27	28	26	23	15	92	60	18	17	13	12
37	Dunshaughlin, ..	128	26	50	24	26	13	22	16	15	66	62	13	28	8	13
14, 25, 38	Edenderry, .	266	75	58	42	91	40	31	22	47	140	126	35	27	20	44
65	Ennis, ..	285	117	76	44	45	58	36	18	24	136	149	59	43	26	21
84	Enniscorthy, ..	523	137	136	116	134	61	71	64	62	258	270	76	68	34	72
140, 163	Enniskillen, ..	435	167	127	73	98	60	62	41	43	206	229	77	65	32	55
66	Ennistimon, ..	210	48	56	55	51	27	31	33	26	120	90	21	23	22	22
77	Fermoy, ..	307	78	84	60	85	44	41	36	35	156	149	34	43	22	50
184	Galway, ..	520	138	145	124	113	70	71	71	55	267	253	68	74	53	58
185	Glennamaddy, ..	188	47	60	48	43	21	28	22	23	100	88	26	22	20	20
146	Glenties, ..	445	125	136	96	94	47	55	40	40	182	263	78	75	56	54
55	Gorey, ..	253	62	57	64	70	34	22	32	33	121	132	28	35	32	37
186	Gort, ..	137	64	27	46	36	10	14	22	20	72	65	18	13	16	16
30, 31, 141	Granard, ..	323	100	76	62	82	46	41	26	43	156	167	54	38	36	39
147	Inishowen, .	456	117	124	85	130	60	65	36	68	232	224	57	56	46	62
164, 176	Irvinestown, ..	247	67	65	47	68	31	32	22	37	122	125	36	33	25	31
78	Kanturk, ..	320	67	73	78	72	46	36	37	32	145	175	51	43	41	40
36	Kells, ..	174	48	67	60	36	34	16	29	22	100	74	14	22	21	17
91	Kenmare, ..	120	30	35	65	20	15	21	21	7	64	56	15	14	14	13
156	Kilkeel, ..	286	80	74	63	69	34	36	29	27	126	160	46	38	34	42
19	Kilkenny, .	416	136	92	82	103	83	57	47	56	223	160	53	55	35	47
67	Killadysert, ..	121	44	21	23	33	26	13	12	17	68	53	18	8	11	16
202	Killala, ..	126	35	56	24	31	18	23	8	17	66	60	17	13	16	14
62	Killarney, ..	478	134	122	30	113	62	75	34	66	257	221	72	57	45	47
118	Kilmacthomas, ..	107	28	25	16	35	12	10	7	13	42	65	16	15	12	22
70, 68	Kilmallock, ..	426	112	123	94	97	66	59	56	49	233	193	46	64	35	48
68	Kilrush, ..	374	115	103	80	76	56	54	42	39	191	183	56	46	38	37
80	Kinsale, ..	224	67	61	56	40	37	30	28	21	116	108	30	31	28	19
127	Larne, ..	524	138	134	127	125	82	61	57	56	256	268	56	73	70	69
148	Letterkenny, ..	216	59	63	39	65	30	27	16	35	110	106	26	26	21	30
167	Limavady, ..	298	65	94	46	73	66	38	24	43	144	154	46	56	22	30
69, 97	Limerick, ..	1,281	268	305	276	393	152	151	127	190	620	661	146	155	152	208
128, 157	Lisburn, ..	799	233	202	174	190	113	104	97	63	414	385	118	98	77	92
116	Lismore, ..	226	63	51	37	75	39	22	16	41	118	108	24	26	21	34
165	Lisnaskea, ..	250	77	70	52	51	35	33	31	23	122	128	42	37	21	28
96, 98	Listowel, ..	506	160	124	102	123	81	67	53	54	255	254	79	57	43	69
146, 186	Londonderry, ..	984	278	272	201	233	120	164	65	93	442	542	158	138	106	140
81	Longford, ..	333	102	80	71	60	53	44	36	38	171	162	48	36	35	42
187	Loughrea, ..	248	66	68	49	62	35	36	26	33	133	115	31	32	23	29
166, 133, 158	Lurgan, ..	947	293	235	165	216	141	103	66	102	432	515	157	132	109	117
81	Macroom, ..	261	86	63	52	60	42	33	31	29	135	126	44	30	21	31

Printed image digitised by the University of Southampton Library Digitisation Unit

DEATHS registered in Ireland in the Four Quarters ending March 31st, June 30th, September 30th and December 31st, 1912, in each SUPERINTENDENT REGISTRAR'S DISTRICT or POOR LAW UNION—*con.*

Number or Numbers of Union in preceding Abstracts.	Superintendent Registrars' Districts or Poor Law Unions.	Males and Females.					Males.					Females.				
		Total	Registered in the Quarter ending the last day of				Registered in the Quarter ending the last day of				Total.	Total.	Registered in the Quarter ending the last day of			
			Mar.	June.	Sept.	Dec.	Mar.	June.	Sept.	Dec.			Mar.	June.	Sept.	Dec.
169	Magherafelt, ..	648	150	181	136	172	70	77	69	91	313	335	83	104	67	81
82	Mallow, ..	297	77	74	72	74	36	40	49	37	153	144	41	34	32	37
185	Manorhamilton,	238	68	50	34	66	44	19	17	31	111	127	44	31	17	35
83	Middleton, ..	268	72	77	90	59	37	33	30	32	138	130	35	68	30	27
150	Milford, ..	297	76	77	56	89	39	59	34	42	165	132	64	27	24	47
64	Millstreet, ..	144	50	33	20	41	23	18	9	20	70	74	27	15	11	21
85, 89	Mitchelstown, ..	222	65	54	57	46	34	21	35	25	115	107	31	33	22	21
186	Mohill, ..	277	77	86	46	68	43	48	24	33	146	129	34	68	22	35
174	Monaghan, ..	343	172	144	110	117	84	67	59	58	268	275	86	77	51	58
188	Mount Bellew, ..	181	64	42	33	42	37	24	18	19	98	83	27	18	15	23
26, 49	Mountmellick, ..	518	209	112	85	115	114	52	38	63	267	251	82	60	47	52
62	Mullingar, .	438	135	68	119	97	64	37	86	56	222	217	71	51	56	42
15, 59	Naas, .	510	149	119	114	131	74	68	56	54	253	257	72	50	58	77
40	Navan, ..	239	65	69	64	56	33	40	32	23	126	111	30	26	22	33
105	Nenagh, ..	324	107	71	60	86	60	32	27	30	167	157	38	69	33	47
100	Newcastle, ..	365	109	92	64	100	49	44	34	47	174	191	61	48	30	52
3, 20, 39	New Ross, ..	546	186	129	110	141	69	61	60	70	271	275	86	68	50	71
134, 159	Newry, ..	883	221	238	195	229	111	113	79	101	404	479	110	125	116	128
160	Newtownards, ..	714	225	189	134	166	93	87	58	81	319	396	132	102	79	85
41, 142	Oldcastle, ..	241	73	65	50	53	35	33	27	34	129	112	38	32	23	19
180	Omagh, ..	740	191	203	170	176	105	105	80	91	381	359	86	98	90	85
183	Oughterard, ..	205	68	52	49	65	30	29	26	20	105	100	39	23	23	15
190	Portumna, ..	151	67	32	27	25	36	19	15	18	82	69	32	16	12	12
8, 69	Rathdown, ..	876	265	257	162	192	126	123	84	95	428	448	139	134	78	97
61	Rathdrum, ..	421	109	108	90	105	53	54	55	57	219	202	56	54	44	48
101	Rathkeale, ..	241	76	47	45	73	44	24	18	43	119	122	32	23	27	40
219	Roscommon, ..	224	92	57	47	58	35	25	28	30	118	106	27	32	19	28
27, 47, 196	Roscrea, ..	268	76	76	59	97	36	36	28	60	130	138	39	40	22	37
70	Scariff, ..	263	72	59	65	67	39	38	37	37	151	112	33	21	28	30
62	Shillelagh, ..	123	34	27	22	40	19	18	14	20	71	52	15	9	8	20
86	Skibbereen, ..	308	90	77	67	74	50	40	36	32	158	150	40	37	31	42
87	Skull, ..	122	39	28	27	28	21	11	13	14	59	63	18	17	14	14
214	Sligo, ..	676	157	140	137	142	84	83	70	73	310	366	73	57	67	69
151, 181	Strabane, ..	552	163	141	104	124	81	71	51	58	261	291	102	70	56	66
152	Stranorlar, ..	214	67	67	36	42	30	27	25	22	104	110	37	40	16	20
211	Strokestown, ..	245	69	71	56	57	30	36	28	28	124	121	29	33	30	29
203	Swineford, ..	523	123	173	141	86	74	98	65	41	276	245	40	76	76	45
21	Thomastown, ..	236	81	59	48	71	24	29	21	39	113	126	37	30	27	32
107	Thurles, ..	332	94	93	58	87	53	51	27	43	174	158	41	42	31	44
102, 113	Tipperary, ..	504	138	109	119	136	97	61	64	79	271	233	71	46	55	59
215	Tobercurry, ..	255	72	93	58	62	32	32	21	29	114	141	40	31	37	33
94	Tralee, ..	401	125	144	109	116	63	79	58	61	261	230	62	65	48	55
42	Trim, ..	236	64	59	56	54	38	34	30	29	161	102	26	25	26	25
191	Tuam, ..	376	112	99	81	87	62	62	38	44	106	183	50	47	43	43
28, 53	Tullamore, ..	346	106	84	75	78	54	50	34	35	173	172	54	34	41	43
22, 119	Urlingford, ..	169	32	32	30	39	17	15	18	14	64	66	15	17	12	22
23, 120	Waterford, ..	860	224	225	195	218	100	116	111	104	433	427	124	107	84	112
204	Westport, ..	459	164	118	94	110	60	56	48	51	226	230	65	62	49	57
57	Wexford, ..	541	175	141	102	123	94	70	53	60	277	264	81	71	49	63
88, 121	Youghal, ..	249	76	57	57	59	42	26	26	29	123	126	34	31	31	30

Printed image digitised by the University of Southampton Library Digitisation Unit

IRELAND—DEATHS AT DIFFERENT AGES REGISTERED IN THE YEAR 1912—IN THE PROVINCES AND COUNTIES.

Printed image digitised by the University of Southampton Library Digitisation Unit

IRELAND.—DEATHS at different AGES registered in

	PROVINCES AND COUNTIES.		TOTAL BIRTHS	TOTAL DEATHS	AGES AT Under 1 year.	1	2	3	4	Under 5 years	5–	10–
	IRELAND,	Persons,	101,035	72,187	8,727	2,418	1,235	729	564	13,673	1,556	1,088
		Males,	51,700	35,986	4,991	1,277	627	378	271	7,542	723	486
		Females,	49,335	36,201	3,736	1,141	608	353	293	6,131	831	603
No. I.	LEINSTER,	Persons,	26,991	20,946	2,846	902	443	231	204	4,656	530	348
		Males,	13,828	10,816	1,645	477	211	134	97	2,564	2 3	164
		Females,	13,163	10,330	1,201	425	232	127	107	2,002	207	184
II.	MUNSTER,	Persons,	23,106	15,857	1,844	416	230	132	111	2,742	317	234
		Males,	11,956	8,034	1,026	220	123	66	60	1,495	143	84
		Females,	11,240	7,823	818	196	116	80	51	1,247	174	140
III.	ULSTER,	Persons,	37,403	20,034	3,341	966	463	270	195	5,241	572	392
		Males,	19,092	13,039	1,920	508	244	148	86	2,996	259	175
		Females,	18,311	13,895	1,421	458	219	128	109	2,335	313	218
IV.	CONNAUGHT,	Persons,	13,445	8,450	696	134	90	60	54	1,034	137	118
		Males,	6,824	4,297	400	72	49	28	26	577	60	53
		Females,	6,621	4,153	298	62	41	32	20	457	77	60
	I.—LEINSTER.											
1	CARLOW,	Persons,	771	315	51	22	10	3	2	88	12	7
		Males,	407	304	31	10	7	1	1	50	0	3
		Females,	364	311	20	12	3	2	1	38	6	4
2	DUBLIN,	Persons,	2,080	2,056	330	107	38	30	22	527	33	35
		Males,	1,500	1,287	106	72	10	13	10	307	35	26
		Females,	1,480	1,369	134	35	22	17	12	220	28	29
3	DUBLIN COUNTY BOROUGH,	Persons,	9,559	7,206	1,461	522	247	140	101	2,411	223	132
		Males,	4,872	3,635	810	258	109	73	52	1,302	113	65
		Females,	4,687	3,571	651	264	138	67	49	1,100	115	67
4	KILDARE,	Persons,	1,520	951	153	29	9	8	4	203	26	19
		Males,	788	404	83	14	3	5	1	106	11	7
		Females,	732	457	70	15	6	3	3	97	15	12
5	KILKENNY,	Persons,	1,591	1,323	132	34	17	17	8	208	29	16
		Males,	839	634	90	22	11	13	4	140	0	7
		Females,	752	659	42	12	6	4	4	68	20	9
6	KING'S,	Persons,	1,132	919	66	20	10	1	7	104	16	13
		Males,	585	491	35	10	6	–	3	54	8	8
		Females,	547	428	31	10	4	1	4	50	7	8
7	LONGFORD,	Persons,	879	705	61	7	8	3	3	82	9	13
		Males,	441	346	34	5	3	–	1	43	3	7
		Females,	438	359	27	2	5	3	2	30	6	6
8	LOUTH,	Persons	1,481	1,005	111	30	13	13	10	186	34	17
		Males,	768	514	65	20	8	5	0	104	17	11
		Females,	713	401	46	16	8	8	4	82	17	6
9	MEATH,	Persons,	1,348	1,036	102	19	13	0	12	152	14	14
		Males,	714	565	52	12	8	2	3	77	0	6
		Females,	634	471	50	7	5	4	9	75	5	8
10	QUEEN'S,	Persons,	1,112	900	71	10	14	10	5	110	21	17
		Males,	560	452	43	5	9	6	1	64	9	8
		Females,	552	448	28	5	5	4	4	40	12	9
11	WESTMEATH,	Persons,	1,223	951	100	10	13	3	7	148	18	8
		Males,	641	490	55	7	9	3	5	79	10	3
		Females,	588	401	45	12	4	0	2	69	8	5

Printed image digitised by the University of Southampton Library Digitisation Unit

the Year 1912—in the PROVINCES and COUNTIES.

DEATH. 15–	20–	25–	35–	45–	55–	65–	70–	75–	85–	95 and upwards		PROVINCES AND COUNTIES	
1,822	2,036	4,360	4,926	5,423	7,715	5,323	9,164	11,170	3,436	461	Persons,	IRELAND.	
858	1,049	2,083	2,471	2,786	3,749	2,692	4,177	5,494	1,669	205	Males, ..		
964	987	2,316	2,449	2,637	3,966	2,631	4,987	5,676	1,767	256	Females,		
480	379	1,319	1,536	1,699	2,386	1,493	2,368	2,709	758	35	Persons,	LEINSTER.	No. I.
230	284	656	835	918	1,175	714	1,099	1,331	347	36	Males, ..		
250	295	663	761	781	1,211	779	1,263	1,378	411	49	Females,		
380	449	1,023	1,133	1,109	1,677	1,158	1,948	2,708	849	136	Persons,	MUNSTER.	II.
186	246	522	607	610	801	612	811	1,332	426	55	Males, ..		
194	203	501	526	469	876	546	1,037	1,376	420	75	Females,		
725	762	1,569	1,768	2,687	2,933	2,643	3,033	3,822	1,228	157	Persons,	ULSTER.	III.
339	372	664	787	686	1,408	1,023	1,610	1,877	573	66	Males, ..		
386	390	905	981	1,107	1,525	1,620	2,023	1,945	655	91	Females,		
237	240	488	483	528	719	629	1,215	1,931	601	89	Persons,	CONNAUGHT.	IV.
103	147	241	242	278	365	343	557	954	329	48	Males, ..		
134	99	247	241	256	354	286	658	977	272	41	Females,		
												I.—LEINSTER.	
16	15	37	46	39	83	37	92	108	31	4	Persons,	CARLOW,	1
11	9	20	23	23	38	17	39	47	18	–	Males, ..		
5	0	17	23	16	45	20	53	61	13	4	Females,		
61	95	183	220	253	326	162	249	297	162	10	Persons,	DUBLIN,	2
35	49	87	125	137	141	88	105	120	36	2	Males, ..		
56	46	93	95	118	179	164	144	177	72	8	Females,		
129	189	501	628	741	830	393	503	413	88	6	Persons,	DUBLIN COUNTY BOROUGH,	3
67	93	258	362	416	420	177	194	145	26	3	Males, ..		
62	90	243	200	331	419	216	309	273	62	3	Females,		
26	30	68	63	76	77	83	121	123	29	7	Persons,	KILDARE,	4
11	15	36	33	44	41	43	68	66	9	4	Males, ..		
9	13	32	30	32	36	40	53	63	20	3	Females,		
27	29	73	64	84	148	124	215	234	61	6	Persons	KILKENNY,	5
11	15	37	36	48	64	55	96	124	26	2	Males, ..		
16	14	41	34	36	84	69	119	110	35	4	Females,		
35	31	47	66	41	95	78	156	177	57	9	Persons,	KING'S,	6
22	14	25	34	21	50	39	84	92	35	4	Males, ..		
13	17	22	32	20	45	39	00	85	22	5	Females,		
13	14	42	33	46	76	72	106	136	58	5	Persons,	LONGFORD,	7
6	7	15	15	21	41	35	46	73	26	3	Males, .		
8	7	27	18	25	35	37	60	37	32	2	Females,		
16	24	59	72	60	121	71	159	146	35	5	Persons,	LOUTH,	8
7	8	29	31	33	31	34	75	86	15	3	Males, ..		
9	16	30	41	27	60	37	84	60	20	2	Females,		
24	30	87	56	64	117	95	166	167	47	6	Persons,	MEATH,	9
13	18	34	33	34	61	51	86	168	32	3	Males, ..		
11	12	23	26	30	56	44	74	89	16	3	Females,		
12	18	44	63	58	110	75	131	176	04	7	Persons,	QUEEN'S,	10
5	12	17	37	28	46	30	56	96	32	5	Males, ..		
7	6	27	20	36	61	45	71	74	32	2	Females,		
26	26	82	69	61	91	84	115	183	60	8	Persons,	WESTMEATH,	11
16	14	20	34	35	33	45	62	81	33	1	Males, ..		
15	15	32	35	26	38	39	53	92	27	7	Females,		

Printed image digitised by the University of Southampton Library Digitisation Unit

IRELAND.—DEATHS at different AGES registered in

No.	PROVINCES AND COUNTIES.		TOTAL BIRTHS.	TOTAL DEATHS.	AGES AT Under 1 year.	1	2	3	4	Under 5 years.	5-	10-
	I.—LEINSTER—*continued.*											
12	WEXFORD,	Persons,	2,215	1,768	177	48	29	10	12	276	37	25
		Males,	1,076	876	98	25	15	7	6	151	21	7
		Females,	1,139	892	79	23	14	3	6	125	10	18
13	WICKLOW,	Persons,	1,174	911	91	29	19	11	11	161	23	12
		Males,	687	498	33	17	7	0	4	87	11	6
		Females,	337	413	38	12	12	5	7	74	12	6
	II.—MUNSTER.											
14	CLARE,	Persons,	2,075	1,442	125	27	11	9	10	182	15	19
		Males,	1,080	761	73	15	5	5	5	103	7	3
		Females,	995	681	52	12	6	4	5	79	8	16
15	CORK CO. AND CO. BOROUGH.	Persons,	8,759	6,009	654	128	79	42	28	931	120	85
		Males,	4,496	3,002	361	62	44	25	13	505	60	45
		Females,	4,293	3,607	293	60	35	17	15	420	60	50
16	KERRY,	Persons,	3,751	1,948	233	42	28	11	12	324	31	38
		Males,	1,983	1,021	125	24	12	5	6	172	18	13
		Females,	1,768	927	108	18	14	6	6	152	18	25
17	LIMERICK CO. AND CO. BOROUGH,	Persons,	3,458	2,550	380	127	75	33	37	652	58	35
		Males,	1,791	1,279	217	71	41	12	19	300	22	14
		Females,	1,667	1,277	163	56	34	21	18	292	37	21
18	TIPPERARY, N.R.,	Persons,	1,274	930	69	25	13	9	8	122	27	9
		Males,	656	477	40	10	9	4	5	68	13	3
		Females,	618	453	29	15	4	5	1	54	14	6
19	TIPPERARY, S.R.,	Persons,	2,000	1,527	198	42	18	17	8	283	38	20
		Males,	997	778	113	25	5	10	5	158	22	7
		Females,	1,009	749	85	17	13	7	3	125	16	13
20	WATERFORD CO. AND CO. BOROUGH,	Persons,	1,843	1,445	185	25	17	11	10	248	21	18
		Males,	953	716	97	13	7	5	7	129	6	9
		Females,	890	729	88	12	10	6	3	119	15	9
	III.—ULSTER.											
21	ANTRIM,	Persons,	4,391	3,168	333	79	37	20	25	520	61	53
		Males,	2,279	1,539	217	44	21	19	11	312	30	22
		Females,	2,112	1,629	136	35	16	7	14	208	31	31
22	ARMAGH,	Persons,	2,706	2,201	254	73	30	20	10	393	48	29
		Males,	1,351	1,065	137	35	17	19	5	213	27	12
		Females,	1,355	1,136	117	38	13	7	5	180	21	17
23	BELFAST CO. BOROUGH,	Persons,	11,036	7,121	1,422	535	238	125	80	2,400	188	136
		Males,	6,597	4,482	808	290	128	59	29	1,314	81	62
		Females,	5,439	3,039	614	245	110	60	51	1,080	105	74
24	CAVAN,	Persons,	1,857	1,232	95	21	8	8	7	139	19	19
		Males,	939	620	47	11	4	1	3	66	9	5
		Females,	928	656	48	10	4	7	4	73	10	5
25	DONEGAL,	Persons,	3,774	2,054	242	42	42	19	18	303	66	34
		Males,	1,904	1,290	144	20	20	8	8	200	30	15
		Females,	1,870	1,304	98	22	22	11	10	163	30	19
26	DOWN,	Persons,	4,542	3,318	333	87	41	28	21	510	78	50
		Males,	2,317	1,555	190	43	28	10	8	285	33	22
		Females,	2,225	1,703	143	44	13	12	13	225	43	28

Printed image digitised by the University of Southampton Library Digitisation Unit

the Year 1912—in the Provinces and Counties—*continued.*

DEATH. 15-	20-	25-	35-	45-	55-	65-	70-	75-	85-	95 and upwards.	PROVINCES AND COUNTIES.		No.
											I.—LEINSTER—*continued.*		
51	54	105	101	109	150	122	263	339	81	5	Persons,	WEXFORD,	12
21	15	47	30	52	93	55	127	176	37	4	Males, ..		
30	35	58	51	57	100	57	136	163	44	2	Females,		
21	21	49	52	65	110	67	104	175	45	6	Persons,	WICKLOW,	13
12	11	31	28	32	57	35	57	101	28	2	Males, ..		
9	10	18	24	33	53	32	47	74	17	4	Females,		
											II.—MUNSTER.		
38	47	157	52	96	118	84	157	324	141	22	Persons,	CLARE,	14
21	25	55	45	55	59	53	89	161	77	15	Males, ..		
17	21	52	35	41	59	31	82	163	64	12	Females,		
154	192	419	487	480	641	505	722	947	277	33	Persons,	CORK CO. AND CO. BOROUGH,	15
92	102	205	253	255	305	259	323	497	142	15	Males, ..		
72	90	214	234	235	336	247	399	495	135	18	Females,		
62	59	135	138	116	154	145	186	387	125	28	Persons,	KERRY,	16
32	39	74	78	57	91	82	99	196	64	11	Males, ..		
30	25	61	60	59	73	58	99	151	65	17	Females,		
49	50	139	164	151	263	158	285	392	126	18	Persons,	LIMERICK CO. AND CO. BOROUGH.	17
16	24	76	89	100	112	91	145	181	54	10	Males, ..		
33	20	63	75	61	151	78	145	211	72	8	Females,		
14	22	54	52	52	121	60	137	187	59	14	Persons,	TIPPERARY N.R.,	18
6	13	30	25	34	60	29	53	98	31	4	Males, ..		
8	9	24	27	18	61	31	74	88	25	10	Females,		
25	38	76	104	151	157	154	243	235	57	11	Persons,	TIPPERARY, S.R.,	13
15	19	40	55	56	92	54	114	115	27	4	Males, ..		
15	15	36	48	45	155	55	129	111	30	7	Females,		
38	41	93	103	103	173	100	194	241	65	4	Persons,	WATERFORD CO. AND CO. BOROUGH.	25
19	23	42	59	58	82	55	58	120	25	1	Males, ..		
18	18	91	46	45	51	51	156	121	35	3	Females,		
											III.—ULSTER.		
121	91	202	235	222	305	249	404	532	158	16	Persons,	ANTRIM,	21
59	40	93	90	102	153	127	179	284	65	4	Males, ..		
63	51	109	145	120	152	122	226	268	52	11	Females,		
57	40	123	130	172	275	172	351	324	114	12	Persons,	ARMAGH,	22
24	23	49	50	71	111	97	155	160	65	8	Males, ..		
33	17	75	86	101	155	75	205	164	49	4	Females,		
217	224	441	587	714	830	366	571	375	75	4	Persons,	BELFAST CO. BOROUGH.	23
99	118	189	283	347	389	182	230	163	27	1	Males, ..		
118	106	252	304	367	444	184	341	212	48	3	Females,		
21	27	57	52	68	124	107	259	315	124	14	Persons,	CAVAN,	24
7	15	39	32	37	58	51	85	161	51	9	Males, ..		
14	12	21	30	39	65	59	120	149	73	5	Females,		
60	75	150	128	153	216	221	331	559	194	35	Persons,	DONEGAL,	25
24	32	56	64	76	108	107	186	283	97	12	Males, ..		
26	43	100	64	80	158	114	205	286	97	23	Females,		
57	115	193	210	250	378	250	480	627	165	20	Persons,	DOWN,	26
45	48	77	92	112	183	121	213	245	77	5	Males, ..		
57	62	116	118	138	155	129	267	282	88	10	Females		

Printed image digitised by the University of Southampton Library Digitisation Unit

IRELAND.—DEATHS at different AGES registered in

	PROVINCES AND COUNTIES.		TOTAL BIRTHS.	TOTAL DEATHS.	AGES AT Under 1 year	1	2	3	4	Under 5 years.	5–	10–
	III.—ULSTER—*continued.*											
No. 27	FERMANAGH, ..	Persons,	1,288	984	68	6	7	1	5	87	20	12
		Males, ..	656	489	41	1	2	1	4	49	10	4
		Females,	632	495	27	5	5	–	1	38	10	8
28	LONDONDERRY CO AND CO. BOROUGH.	Persons,	3,181	2,342	235	52	18	17	10	332	43	33
		Males, ..	1,064	1,106	135	24	7	12	7	185	15	12
		Females,	1,517	1,236	100	28	11	5	3	147	28	21
29	MONAGHAN, ..	Persons,	1,461	1,290	90	34	15	12	7	158	20	16
		Males, ..	759	641	54	21	6	5	5	91	7	9
		Females,	702	649	36	13	9	7	2	67	13	7
30	TYRONE.	Persons,	3,157	2,514	240	37	27	14	12	330	31	21
		Males, ..	1,026	1,246	147	19	11	8	6	191	16	12
		Females.	1,531	1,268	102	18	16	6	6	148	16	6
	IV.—CONNAUGHT.											
31	GALWAY. ..	Persons,	4,114	2,603	210	40	22	24	24	320	35	35
		Males, ..	2,078	1,304	113	20	9	10	11	163	14	16
		Females,	2,036	1,199	97	20	13	14	13	167	21	20
32	LEITRIM,	Persons,	1,238	870	58	7	3	7	5	81	19	8
		Males, ..	633	418	32	6	–	1	5	43	6	6
		Females,	605	452	26	2	3	6	1	38	13	3
33	MAYO,	Persons,	4,615	2,603	256	67	41	20	13	397	47	39
		Males, ..	2,326	1,332	167	34	24	11	5	241	22	17
		Females,	2,289	1,271	99	23	17	9	8	156	25	22
34	ROSCOMMON, ..	Persons,	1,792	1,309	87	14	12	7	5	105	22	14
		Males. ..	905	662	38	7	9	4	3	61	12	5
		Females.	887	647	29	7	3	3	2	44	10	8
35	SLIGO, ..	Persons,	1,686	1,155	96	16	12	2	6	131	14	16
		Males, ..	852	581	50	6	7	2	4	69	6	10
		Females,	804	584	45	10	5	–	2	62	8	8

Printed image digitised by the University of Southampton Library Digitisation Unit

the Year 1912—in the PROVINCES and COUNTIES—*continued*.

DEATH. 15–	20–	25–	35–	45–	55–	65–	75–	75–	85–	95 and upwards.	PROVINCES AND COUNTIES.		No.
											III.—ULSTER—*continued.*		
17	32	53	38	65	114	108	147	206	71	14	Persons,	FERMANAGH,	27
12	14	23	13	33	58	48	62	124	34	5	Males, ..		
5	18	30	25	32	56	60	85	82	37	9	Females		
74	65	144	133	171	261	212	399	338	116	21	Persons,	LONDONDERRY CO. AND CO BOROUGH,	28
35	33	64	55	79	127	111	182	155	49	10	Males, ..		
39	32	80	74	92	134	101	217	183	67	11	Females,		
28	36	71	77	81	149	133	212	223	75	8	Persons,	MONAGHAN,	29
17	19	31	32	44	79	61	97	109	40	5	Males, ..		
11	17	40	45	37	70	72	115	114	38	3	Females,		
43	62	129	162	187	286	220	459	418	138	14	Persons,	TYRONE,	30
23	30	67	72	79	145	118	217	213	67	7	Males, ..		
20	32	72	90	108	141	107	242	200	71	7	Females,		
											IV.—CONNAUGHT.		
94	73	153	143	174	213	176	351	504	179	33	Persons,	GALWAY, ..	31
29	45	82	78	100	123	56	162	280	102	16	Males, ..		
35	28	71	60	74	90	81	189	274	77	17	Females,		
26	21	41	49	50	72	72	147	200	68	10	Persons,	LEITRIM, ..	32
10	12	26	21	27	27	43	93	95	32	7	Males, ..		
16	9	15	28	23	40	29	54	110	36	5	Females,		
70	78	164	131	148	207	173	363	534	175	10	Persons,	MAYO, ..	33
33	45	73	56	72	101	94	176	290	100	12	Males, ..		
37	31	91	75	76	106	79	187	304	75	7	Females,		
46	32	69	83	71	134	106	200	300	103	10	Persons,	ROSCOMMON,	34
20	10	31	41	41	72	57	91	152	53	7	Males, ..		
20	18	38	42	30	62	49	109	107	47	5	Females,		
31	44	81	77	85	93	102	154	269	76	12	Persons,	SLIGO,	35
11	29	29	40	38	42	54	95	137	30	6	Males, ..		
20	15	32	31	47	51	48	89	132	37	6	Females,		

Printed image digitised by the University of Southampton Library Digitisation Unit

IRELAND.—DEATHS at different AGES registered in the year 1912—in the SUPERINTENDENT REGISTRARS' DISTRICTS in each COUNTY—MALES.

I.—PROVINCE OF LEINSTER.

No.	COUNTIES AND SUPERINTENDENT REGISTRARS' DISTRICTS.	TOTAL BIRTHS.	TOTAL DEATHS.	MALES. AGES AT DEATH. Under 1 year	1	2	3	4	Under 15 years	5–	10–	15–	20–	25–	35–	45–	55–	65	70–	75–	85–	Marriages
	1. Carlow Co.																					
1	BALTINGLASS, part of,	37	36	1	2	–	1	–	4	2	–	1	–	1	5	1	4	6	7	5	3	–
2	CARLOW, part of,	280	287	25	4	4	–	1	34	4	3	3	6	17	18	22	31	13	30	35	12	–
3	NEW ROSS, part of,	40	51	5	4	3	–	–	12	–	–	1	..	2	–	–	3	1	2	7	3	–
	2. Dublin Co.																					
4	BALROTHERY,	183	170	21	4	1	2	–	28	4	1	2	4	16	15	18	16	14	21	26	8	–
5	CELBRIDGE, part of	50	37	3	3	–	–	–	11	1	–	1	1	2	4	–	4	7	2	2	3	–
6	DUBLIN, NORTH, part of.	134	92	14	4	2	–	1	21	5	7	4	6	5	10	9	7	6	6	5	2	–
7	DUBLIN, SOUTH, part of.	707	641	100	30	7	4	2	143	17	13	18	26	47	76	78	76	38	42	43	13	2
8	RATHDOWN, part of	417	347	58	31	6	7	7	104	8	5	10	6	17	20	32	36	22	35	39	7	–
	3. Dublin Co. Borough.																					
9	DUBLIN, NORTH, part of.	2,667	1,729	413	108	42	31	24	618	51	35	28	42	129	165	166	166	77	102	70	14	2
10	DUBLIN, SOUTH, part of.	2,205	1,606	397	150	67	42	28	684	62	30	39	61	123	167	214	221	100	61	75	12	1
	4. Kildare Co.																					
11	ATHY, part of, ..	223	141	21	3	–	1	–	27	6	–	2	4	11	10	10	8	17	23	23	1	–
12	BALTINGLASS, part of.	20	14	4	–	1	–	–	5	–	–	1	–	–	–	3	1	–	2	2	–	–
13	CELBRIDGE, part of.	68	72	8	–	1	2	1	13	5	4	2	–	6	8	12	3	2	12	8	–	–
14	EDENDERRY, part of	68	41	8	1	–	–	–	9	1	–	1	2	1	2	3	6	6	5	7	2	–
15	NAAS, part of, ..	326	226	41	8	1	2	–	52	4	3	6	6	20	18	16	18	21	26	28	4	1
	5. Kilkenny Co.																					
16	CALLAN, part of,	26	63	6	2	–	1	–	11	–	1	–	3	4	5	4	8	7	4	10	2	–
17	CARRICK-ON-SUIR, part of.	42	26	6	1	1	1	–	12	–	–	–	1	–	–	1	2	–	1	6	2	–
18	CASTLECOMER,	124	94	14	3	3	4	2	26	1	–	1	1	3	7	7	11	4	16	18	8	–
19	KILKENNY, ..	237	223	24	10	3	4	1	42	3	3	3	5	11	13	23	22	22	41	21	8	1
20	NEW ROSS, part of,	27	20	2	–	–	–	–	2	–	–	–	–	–	1	1	1	–	7	8	–	–
21	THOMASTOWN, ..	134	113	12	4	4	6	1	24	4	2	–	6	6	2	6	9	8	17	26	2	1
22	URLINGFORD, part of.	73	47	5	2	–	–	–	7	–	–	1	–	5	–	1	0	6	8	11	8	–
23	WATERFORD, part of	104	74	16	–	–	–	–	16	1	1	1	.	8	2	6	5	10	8	18	2	–
	6. King's Co.																					
24	BIRR, part of, ..	213	172	10	1	2	–	–	18	3	2	10	8	8	15	6	17	17	31	30	11	1
25	EDENDERRY, part of.	73	87	6	4	4	–	2	16	1	–	3	–	1	6	6	10	6	14	19	7	–
26	MOUNTMELLICK, part of.	36	26	1	–	–	–	–	1	1	1	–	–	1	3	–	3	3	3	6	4	–
27	ROSCREA, part of,	51	41	2	–	–	–	–	2	–	1	2	2	3	2	1	3	8	6	11	8	1
28	TULLAMORE, part of	212	165	13	6	–	–	1	19	4	4	7	4	12	8	8	17	10	30	61	18	1
	7. Longford Co.																					
29	BALLYMAHON, part of.	87	71	4	–	–	–	–	4	–	2	1	2	3	4	2	8	6	7	23	5	1
30	GRANARD, part of,	165	104	11	–	2	–	1	14	2	3	–	2	4	5	5	13	10	16	16	7	1
31	LONGFORD, ..	216	171	16	5	1	–	–	25	1	2	6	3	7	7	14	20	16	20	37	14	1
	8. Louth Co.																					
32	ARDEE, part of, ..	108	89	6	3	2	–	–	8	1	2	1	1	6	3	10	11	7	6	24	5	1
33	DROGHEDA, part of.	214	142	20	3	–	1	3	27	2	2	–	1	2	3	7	21	7	26	32	1	–
34	DUNDALK, ..	446	233	42	14	6	4	3	69	14	7	8	8	16	20	16	26	20	40	30	6	2
	9. Meath Co.																					
35	ARDEE, part of,	62	26	8	1	1	1	–	6	–	1	–	–	1	–	1	.	3	6	7	1	–
36	DROGHEDA, part of	54	36	5	–	–	–	–	5	–	2	1	2	–	2	3	4	3	5	6	3	–
37	DUNSHAUGHLIN,	87	63	4	1	2	–	1	8	3	1	2	2	4	7	4	6	7	10	8	3	1
38	EDENDERRY, part of.	23	12	2	–	–	–	–	2	–	–	–	–	–	–	–	1	–	2	6	3	1
39	KELLS, ..	142	100	6	1	1	1	1	6	2	1	–	3	6	3	7	10	10	17	27	4	1
40	NAVAN, ..	159	128	16	5	1	–	1	22	2	–	6	3	10	10	6	13	14	18	17	7	–
41	OLDCASTLE, part of.	55	86	6	2	1	–	–	9	1	–	–	2	3	4	3	13	4	7	17	8	–
42	TRIM, ..	152	131	6	2	2	–	–	13	1	1	4	8	16	7	10	14	10	24	23	8	–

Printed image digitised by the University of Southampton Library Digitisation Unit

IRELAND.—DEATHS at different AGES registered in the year 1912—in the SUPERINTENDENT REGISTRARS' DISTRICTS in each COUNTY—FEMALES

I.—PROVINCE OF LEINSTER.

No.	Counties and Superintendent Registrars Districts.	Total Births.	Total Deaths.	Females: Ages at Death. Under 1 year.	1	2	3	4	Under 5 years.	5–	10–	15–	20–	25–	35–	45–	55	65–	70–	75–	85–	95 and upwards.
	1. Carlow Co.																					
1	BALTINGLASS, part of,	45	37	3	1	1	–	–	5	2	1	1	–	3	4	2	2	–	7	7	2	1
2	CARLOW, part of,	260	240	10	9	2	2	1	29	4	3	4	9	12	18	12	30	19	43	46	8	3
3	NEW ROSS, part of	90	29	2	2	–	–	–	4	–	–	–	–	2	1	2	4	1	3	8	3	–
	2. Dublin Co.																					
4	BALROTHERY,	184	167	14	2	0	–	3	21	2	1	0	5	6	0	19	30	19	19	24	11	–
5	CELBRIDGE, part of	49	29	5	–	–	1	–	6	–	–	–	1	1	2	1	3	4	3	4	–	1
6	DUBLIN, NORTH, part of	138	54	10	4	2	–	–	22	–	4	7	1	5	4	8	8	–	10	14	1	–
7	DUBLIN, SOUTH, part of	716	723	35	10	13	4	7	99	10	15	38	32	61	62	64	90	58	63	74	42	6
8	RATHDOWN, part of.	304	269	44	11	5	10	2	72	7	9	5	7	20	21	20	48	24	50	61	16	1
	3. Dublin Co. Boroughs.																					
9	DUBLIN, NORTH, part of.	2,055	1,770	300	191	50	30	18	589	50	28	91	47	128	133	171	213	114	154	130	39	–
10	DUBLIN, SOUTH, part of.	2,031	1,795	291	189	82	37	31	574	65	30	91	40	115	133	160	206	102	199	134	29	3
	4. Kildare Co.																					
11	ATHY, part of, ..	168	94	11	4	1	–	1	17	4	1	3	3	8	6	6	9	9	11	10	4	–
12	BALTINGLASS, part of	17	9	1	–	–	–	–	1	–	–	–	–	.	1	2	–	1	1	2	1	–
13	CELBRIDGE, part of	81	71	6	8	–	1	–	13	2	2	–	3	3	4	4	9	7	12	8	2	2
14	EDENDERRY, part of	98	49	9	1	–	–	–	7	1	1	2	–	4	2	3	9	4	8	7	3	1
15	NAAS, part of, ..	383	237	40	7	5	2	2	59	8	9	4	9	17	17	17	15	22	21	30	10	–
	5. Kilkenny Co.																					
16	CALLAN, part of,	94	82	9	–	1	–	1	10	3	–	1	3	3	4	4	11	6	14	19	0	1
17	CARRICK-ON-SUIR, part of	34	26	3	–	–	–	–	3	1	1	–	–	2	1	1	2	3	9	4	–	–
18	CASTLECOMER,	119	94	8	1	–	–	–	9	4	2	1	–	5	4	9	13	10	15	15	7	2
19	KILKENNY, ..	220	190	9	1	2	9	–	15	0	3	9	3	17	13	11	23	21	35	28	9	–
20	NEW ROSS, part of,	20	21	1	1	–	–	–	2	–	–	–	–	3	1	–	1	3	4	9	5	–
21	THOMASTOWN,	117	120	0	7	1	1	1	10	5	–	1	5	6	8	7	14	15	21	29	5	–
22	URLINGFORD, part of	94	90	9	–	1	–	1	4	1	1	2	1	4	1	–	10	2	12	7	6	1
23	WATERFORD, part of.	85	70	3	2	1	–	1	9	–	2	2	2	9	7	4	10	9	12	11	2	–
	6. King's Co.																					
24	BIRR, part of, ..	204	153	17	3	–	1	1	22	9	9	4	3	9	10	7	17	14	23	28	7	3
25	EDENDERRY, part of	67	99	5	9	1	–	1	10	3	–	2	1	1	7	–	9	8	4	13	2	1
26	MOUNTMELLICK, part of.	50	26	2	2	–	–	–	4	–	2	1	2	–	3	–	1	2	8	4	4	–
27	ROSCREA, part of,	54	64	2	–	1	–	–	3	–	–	–	–	9	4	–	4	9	4	9	4	–
28	TULLAMORE, part of.	102	157	5	2	2	–	2	11	1	–	0	11	6	9	13	17	12	32	31	9	1
	7. Longford Co.																					
29	BALLYMAHON, part of.	60	72	0	1	–	1	–	8	1	2	–	2	3	5	4	5	7	3	19	0	–
30	GRANARD, part of,	130	126	0	–	9	–	–	12	1	4	2	9	8	5	8	11	15	26	16	12	–
31	LONGFORD, ..	222	102	12	1	2	2	2	19	4	–	0	2	11	8	13	19	15	29	23	14	2
	8. Louth Co.																					
32	ARDEE, part of, ..	114	99	0	2	–	–	–	8	2	–	2	2	2	5	2	5	3	14	13	9	–
33	DROGHEDA, part of	202	145	14	9	1	1	1	26	3	4	0	4	10	8	19	22	11	30	19	4	–
34	DUNDALK, ..	397	277	24	11	7	7	3	54	12	2	4	10	19	27	12	33	19	40	39	10	2
	9. Meath Co.																					
35	ARDEE, part of, ..	27	13	3	–	–	–	–	3	–	–	1	1	1	–	–	–	2	2	1	1	–
36	DROGHEDA, part of	40	36	4	1	–	–	–	5	–	–	2	1	2	4	4	4	–	5	6	6	1
37	DUNSHAUGHLIN,	63	92	5	2	1	–	1	9	2	3	–	4	2	0	4	8	4	7	10	3	2
38	EDENDERRY, part of	24	22	0	–	–	–	–	0	–	–	–	1	1	–	2	2	2	3	3	–	–
39	KELLS, ..	136	74	4	1	–	2	1	8	–	–	1	–	9	0	4	7	8	10	22	4	–
40	NAVAN, ..	141	111	14	1	2	1	4	22	1	2	4	4	3	0	7	14	11	17	17	1	–
41	OLDCASTLE, part of.	41	91	5	–	1	–	1	7	–	2	1	1	2	2	2	7	7	7	11	2	–
42	TRIM, ..	130	102	12	2	1	1	2	18	1	1	2	–	7	4	7	14	9	16	19	9	–

Printed image digitised by the University of Southampton Library Digitisation Unit

IRELAND.—DEATHS at different AGES registered in the year 1912—in the SUPERINTENDENT REGISTRARS' DISTRICTS in each COUNTY.—MALES—*continued.*

I.—PROVINCE OF LEINSTER.—*continued.*

No.	COUNTIES AND SUPERINTENDENT REGISTRARS' DISTRICTS.	TOTAL BIRTHS.	TOTAL DEATHS.	Under 1 year	1	2	3	4	Under 5 years.	5-	10-	15-	20	25-	35	45-	55-	65-	70-	75-	85
	10. Queen's Co.																				
43	ABBEYLEIX, ..	157	127	15	2	1	2	-	20	1	2	3	6	4	11	6	12	10	15	31	5
44	ATHY, part of, ..	55	41	4	1	2	1	-	8	2	-	-	-	1	3	1	3	1	7	11	3
45	CARLOW, part of,	39	24	2	-	-	1	-	3	-	1	-	1	1	2	6	-	3	5	4	1
46	MOUNTMELLICK,	276	241	22	-	6	2	1	31	5	5	2	7	11	20	18	34	15	31	46	14
47	part of ROSCREA, part of,	34	19	-	2	-	-	-	2	1	-	-	1	-	1	-	-	1	3	4	5
	11. Westmeath Co.																				
48	ATHLONE, part of,	175	145	15	3	5	2	1	26	4	-	5	7	8	14	11	11	11	15	16	12
49	BALLYMAHON,	26	20	2	1	-	-	-	3	-	-	1	-	2	3	-	4	2	3	6	1
50	part of DELVIN,	62	55	6	-	-	1	1	8	1	1	-	1	2	4	6	6	6	10	8	5
51	GRANARD, part of,	35	51	2	-	1	-	-	3	-	-	-	1	-	5	2	4	3	2	10	3
52	MULLINGAR, ..	305	226	28	2	3	-	3	36	5	2	2	5	6	6	16	28	23	30	47	11
53	TOLLAMORE, part of.	15	8	2	1	-	-	-	3	-	-	2	-	-	1	-	-	-	1	1	-
	12. Wexford Co.																				
54	ENNISCORTHY,	331	256	25	5	0	1	1	38	7	1	0	6	13	17	33	35	18	40	45	1
55	GOREY,	151	121	8	5	2	-	2	17	1	1	1	3	8	8	3	11	11	16	22	5
56	NEW ROSS, part of,	244	220	32	6	5	2	3	46	6	3	6	2	0	13	12	24	23	23	43	7
57	WEXFORD, ..	350	277	33	6	2	4	-	48	7	2	6	8	17	12	14	26	18	48	56	14
	13. Wicklow Co.																				
58	BALTINGLASS,	78	100	7	-	-	-	1	8	-	1	1	2	5	6	5	11	6	13	31	7
59	part of. NAAS, part of, ..	30	27	2	1	1	-	-	4	-	-	-	1	2	-	1	6	6	2	6	2
60	RATHDOWN, part	130	81	17	5	1	2	-	25	3	1	2	3	4	4	10	6	6	6	5	3
61	of. RATHDRUM, ..	303	313	15	10	4	4	3	40	8	4	9	4	15	13	12	27	13	25	32	16
62	SHILLELAGH,	56	71	8	1	1	-	-	10	-	-	-	1	5	5	4	10	4	6	17	4

II.—PROVINCE OF MUNSTER.

No.	COUNTIES AND SUPERINTENDENT REGISTRARS' DISTRICTS.	TOTAL BIRTHS.	TOTAL DEATHS.	Under 1 year	1	2	3	4	Under 5 years.	5-	10-	15-	20	25-	35	45-	55-	65-	70-	75-	85
	16. Clare Co.																				
63	BALLYVAGHAN,	40	20	2	1	-	1	-	4	-	-	1	3	-	2	1	-	1	6	3	2
64	CORROFIN, ..	48	34	6	1	-	-	-	7	-	-	-	-	2	5	1	-	6	5	6	5
65	ENNIS,	223	136	14	5	2	1	-	22	2	-	3	4	12	15	9	12	12	16	21	7
66	ENNISTIMON, ..	151	120	6	1	2	-	1	10	1	-	4	5	8	5	9	11	8	13	31	15
67	KILLADYSERT,	51	68	8	1	1	-	1	11	1	-	1	2	7	1	8	3	2	8	17	5
68	KILRUSH,	256	161	17	6	-	2	1	23	3	2	9	6	8	7	15	16	14	20	41	25
69	LIMERICK, part of,	69	41	6	2	-	1	-	9	-	-	-	1	4	5	3	-	3	5	5	4
70	SCARRIFF, ..	305	151	14	1	-	-	2	17	-	1	3	5	14	6	9	15	10	14	37	15
	18. Cork Co. and Co. Borough.																				
71	BANDON, ..	176	110	12	1	1	-	-	14	5	-	-	4	14	5	9	10	11	14	21	5
72	BANTRY, ..	169	84	8	1	-	-	-	6	2	1	2	6	3	6	7	7	6	13	10	8
73	CASTLETOWN, ..	148	57	7	1	-	1	-	9	2	2	1	5	4	2	6	2	4	8	5	6
74	CLONAKILTY, ..	304	125	12	2	1	1	1	17	2	2	4	6	3	8	4	6	16	20	30	6
75	CORK, ..	1,593	1,167	162	37	21	15	3	258	24	24	66	36	101	116	127	166	101	108	93	11
76	DUNMANWAY, ..	130	62	5	2	1	-	-	8	2	2	1	2	2	8	6	3	12	14	26	8
77	FERMOY, .	262	156	32	1	2	1	-	26	3	2	3	4	10	13	17	13	5	16	33	5
78	KANTURK, ..	260	145	20	6	2	1	-	25	5	3	6	6	7	6	3	7	12	16	30	12
79	KILMALLOCK,	54	96	6	1	1	-	-	10	-	-	1	1	-	4	3	2	2	6	5	6
80	part of RINSALE, ..	146	115	6	-	2	-	-	11	-	-	4	6	5	12	12	12	13	12	17	12
81	MACROOM, ..	249	135	11	-	3	1	2	17	1	1	5	1	14	8	4	14	10	18	26	30
82	MALLOW, ..	248	153	17	5	2	1	1	26	1	1	4	4	14	16	6	13	16	16	27	19
83	MIDDLETON, ..	200	138	7	4	1	4	3	19	5	2	3	3	7	10	13	16	8	16	31	5
84	MILLSTREET, .	148	70	5	1	3	-	-	9	-	1	1	2	1	6	3	9	7	8	14	12
85	MITCHELSTOWN,	114	79	6	1	-	-	2	12	2	-	1	-	2	5	6	6	12	7	15	13
86	part of SKIBBEREEN, ..	241	158	17	-	2	-	-	19	4	4	6	7	8	14	6	17	6	15	29	14
87	SKULL, ..	82	59	4	-	2	-	-	6	1	-	1	6	4	4	2	2	5	8	15	5
88	YOUGHAL, part of,	58	50	6	2	-	-	1	9	1	-	2	4	6	11	12	7	6	10	13	8

Printed image digitised by the University of Southampton Library Digitisation Unit

IRELAND.—DEATHS at different Ages registered in the year 1912—in the SUPERINTENDENT REGISTRARS' DISTRICTS in each COUNTY.—FEMALES—*continued.*

I.—PROVINCE OF LEINSTER.—*continued.*

Counties and Superintendent Registrars' Districts	Total Births	Total Deaths	Under 1 year	1	2	3	4	Under 5 years	5	10	15	20	25	35	45	55	65	70	75	85	85 and upwards
	Females.																				
10. Queen's Co.																					
43 ABBEYLEIX, ..	178	124	16	2	–	1	–	13	2	3	3	2	10	5	5	17	15	16	21	8	1
44 ATHY, part of, ..	71	30	2	–	–	1	–	3	–	–	1	–	1	1	3	3	3	4	7	4	–
45 CARLOW, part of,	43	33	3	–	1	–	1	5	2	–	–	1	1	3	2	4	4	3	5	1	1
46 MOUNTMELLICK, part of,	234	225	16	2	4	2	3	24	6	2	2	3	13	13	18	24	20	30	36	14	–
47 ROSCREA, part of,	23	36	–	1	–	–	–	1	2	–	1	–	2	4	1	3	3	6	8	5	–
11. Westmeath Co.																					
48 ATHLONE, part of,	184	128	13	7	2	4	–	32	2	2	4	5	7	4	3	6	10	14	20	9	3
49 BALLYMAHON, part of,	22	20	3	–	1	–	–	4	1	–	–	–	1	2	1	2	1	2	5	1	–
50 DELVIN, ..	62	58	3	2	1	–	–	6	1	–	2	1	4	3	1	7	5	8	15	2	1
51 GRANARD, part of,	32	23	1	2	–	–	–	3	1	–	–	1	1	2	2	2	2	3	5	–	1
52 MULLINGAR, ..	257	217	17	1	–	3	2	22	3	3	3	8	16	21	15	18	19	25	42	15	2
53 TULLAMORE, part of,	21	15	2	–	–	–	–	2	–	–	–	–	–	1	1	3	2	1	5	–	–
12. Wexford Co.																					
54 ENNISCORTHY,	244	270	23	3	6	1	2	35	4	1	10	3	14	20	23	36	15	36	42	20	1
55 GOREY, .	178	152	8	3	4	1	1	17	1	–	5	6	11	3	8	10	10	23	33	6	–
56 NEW ROSS, part of,	226	226	24	7	3	–	1	35	3	7	8	7	17	15	11	30	13	36	37	8	1
57 WEXFORD, ..	251	264	24	7	1	1	2	35	8	10	7	13	16	13	18	24	16	41	50	13	–
13. Wicklow Co.																					
58 BALTINGLASS, part of,	30	60	7	1	–	–	1	9	–	–	2	1	1	2	11	3	7	8	12	2	1
59 NAAS, part of, .	24	20	2	1	–	–	–	3	1	–	–	1	1	1	1	2	–	3	6	2	–
60 RATHDOWN, part of	105	79	4	3	4	–	1	11	3	1	2	3	7	3	6	10	3	5	11	3	–
61 RATHDRUM, ..	257	202	21	6	5	4	4	43	8	4	4	3	6	15	6	26	17	25	32	4	3
62 SHILLELAGH, ..	73	92	4	3	–	1	1	8	–	1	1	–	–	4	3	4	3	8	14	8	–

II.—PROVINCE OF MUNSTER.

Counties and Superintendent Registrars' Districts	Total Births	Total Deaths	Under 1 year	1	2	3	4	Under 5 years	5	10	15	20	25	35	45	55	65	70	75	85	85 and upwards
14. Clare Co.																					
63 BALLYVAGHAN,	21	23	1	–	1	2	–	4	1	1	1	–	3	1	–	1	2	1	3	3	–
64 CORROFIN, ..	41	24	1	–	1	–	–	2	–	–	–	1	5	1	–	3	2	1	3	4	–
65 ENNIS	160	146	14	3	–	–	–	17	2	3	3	6	13	9	16	18	10	14	28	6	2
66 ENNISTIMON, ..	164	90	8	2	1	1	2	13	1	–	–	3	7	8	7	8	6	8	17	10	3
67 KILLADYSERT,	89	53	6	1	–	–	1	7	–	–	1	2	3	3	3	4	4	10	12	3	1
68 KILRUSH, ..	252	183	14	3	3	1	1	22	–	7	3	7	10	4	7	13	3	23	64	23	3
69 LIMERICK, part of,	71	44	4	1	–	–	–	5	1	–	3	1	3	4	2	4	2	5	8	5	–
70 SCARRIFF, ..	187	112	7	1	–	–	1	9	3	2	3	–	8	8	8	8	8	20	31	8	4
15. Cork Co. and Co. Borough.																					
71 BANDON, ..	188	102	11	–	1	–	–	12	1	2	3	6	8	7	11	8	8	11	23	6	–
72 BANTRY, ..	125	60	3	1	–	–	1	5	–	–	3	2	6	4	4	4	3	6	15	8	–
73 CASTLETOWN, ..	128	68	7	1	1	–	1	10	–	1	1	1	2	3	1	8	4	11	14	7	1
74 CLONAKILTY, .	181	148	15	4	2	2	–	23	4	6	3	–	8	13	6	12	18	13	40	8	–
75 CORK, .	1,021	1,251	135	60	17	6	8	208	26	25	35	40	100	109	112	132	95	154	129	24	6
76 DUNMANWAY, .	140	60	8	–	–	–	–	8	1	3	–	2	1	6	4	3	2	8	13	8	–
77 FERMOY, ..	248	146	18	3	–	3	–	24	3	3	5	7	3	6	11	14	12	21	22	7	1
78 KANTURK, .	206	175	17	6	1	1	–	24	3	1	2	3	9	13	10	20	12	16	38	17	1
79 KILMALLOCK, part of	47	32	3	–	–	–	–	6	1	–	1	–	3	2	1	3	3	6	3	2	–
80 KINSALE,	129	108	8	–	1	–	1	10	2	–	2	2	6	4	8	14	12	10	22	7	1
81 MACROOM, .	228	126	9	1	2	1	–	9	4	3	4	1	10	10	6	11	8	22	20	11	3
82 MALLOW, .	236	144	24	1	2	1	1	29	4	1	3	4	11	10	6	14	16	26	16	–	1
83 MIDDLETON, ..	190	130	7	4	1	–	1	13	7	3	6	3	8	10	3	11	11	20	24	8	–
84 MILLSTREET, ..	114	74	4	2	1	–	–	7	2	–	2	1	7	4	8	2	10	11	14	7	1
85 MITCHELSTOWN, part of	108	72	8	2	2	–	–	10	3	2	–	3	7	4	2	6	9	6	13	1	–
86 SKIBBEREEN, ..	228	150	11	2	1	1	1	18	4	–	1	3	8	12	13	7	11	16	40	16	5
87 SKULL, ..	77	23	3	–	–	–	–	6	1	–	1	1	2	5	6	3	4	8	21	8	–
88 YOUGHAL, part of,	109	68	5	1	3	–	1	10	3	3	1	7	8	7	8	13	3	16	13	–	1

Printed image digitised by the University of Southampton Library. Digitised by Google

IRELAND.—DEATHS at different AGES registered in the year 1912—in the SUPERINTENDENT REGISTRARS' DISTRICTS in each COUNTY—MALES—*continued*

II.—PROVINCE OF MUNSTER.—*continued.*

COUNTIES AND SUPERINTENDENT REGISTRARS DISTRICTS.	TOTAL BIRTHS.	TOTAL DEATHS.	MALES. AGES AT DEATH. Under 1 year	1	2	3	4	Under 5 years	5–	10–	15–	20–	25–	35–	45–	55–	65–	70–	75–	85–	Age not stated
16. Kerry Co.																					
No. 89 CAHERSIVEEN,	276	117	11	3	1	–	–	15	1	1	3	6	6	6	5	8	13	12	31	6	–
90 DINGLE, ..	223	92	13	4	–	1	1	18	2	2	3	3	5	10	6	4	6	3	18	6	2
91 KENMARE, ..	144	64	5	3	8	–	2	12	2	–	6	1	3	4	–	4	3	5	15	6	1
92 KILLARNEY, .	420	257	28	2	2	2	2	36	3	3	7	13	23	17	18	26	23	21	51	13	3
93 LISTOWEL, part of,	382	230	33	2	3	1	1	43	–	3	5	7	17	16	14	20	15	38	44	12	3
94 TRALEE, ..	530	281	33	18	4	1	–	47	6	4	6	7	20	23	14	29	20	26	37	21	2
17. Limerick Co. and Co. Borough.																					
95 CROOM, ..	116	87	17	3	1	–	–	21	3	–	1	1	7	6	4	6	7	3	12	13	–
96 KILMALLOCK, part of,	263	197	27	4	2	1	1	35	1	1	1	3	17	7	15	24	15	27	47	4	–
97 LIMERICK, part of,	725	576	115	23	27	6	14	224	10	5	7	14	28	58	57	51	33	43	38	10	1
98 LISTOWEL, part of,	32	25	3	–	–	–	.	3	–	1	1	–	–	1	2	3	5	3	5	1	–
99 MITCHELSTOWN, part of,	43	36	5	–	6	–	–	7	–	–	–	1	6	–	1	3	6	5	4	3	.
100 NEWCASTLE, ..	312	174	20	2	5	2	3	41	4	4	2	2	6	6	6	11	8	25	37	12	4
101 RATHKEALE, ..	153	119	13	3	2	–	1	19	2	3	2	2	6	4	7	8	3	21	25	10	4
102 TIPPERARY, part of.	69	62	8	–	2	–	–	10	2	.	2	1	3	6	5	3	4	6	13	4	1
16. Tipperary Co. N.R.																					
103 BIRR, part of, ..	15	8	–	–	–	–	–	–	–	–	–	–	1	1	–	–	1	1	1	–	.
104 BORRISOKANE,	86	61	3	1	–	1	1	8	–	–	–	3	2	3	6	3	1	16	12	3	.
105 NENAGH, ..	238	167	13	3	5	1	1	23	2	–	4	5	13	7	11	23	12	16	41	3	.
106 ROSCREA, part of,	66	70	4	3	–	1	2	9	1	1	1	2	2	3	6	7	6	12	12	4	3
107 THURLES, ..	351	174	17	5	4	1	1	28	10	2	1	6	12	6	11	21	10	16	32	15	3
16. Tipperary Co. S.R.																					
108 CALLAN, part of,	58	25	3	2	–	–	–	5	2	–	–	–	–	2	–	1	2	6	2	2	–
109 CARRICK-ON-SUIR part of.	63	84	13	–	–	1	1	17	3	–	1	3	3	3	3	13	7	13	11	1	–
110 CASHEL, ..	225	166	15	7	2	2	1	27	5	6	6	2	8	6	14	10	11	21	30	3	1
111 CLOGHEEN, ..	146	122	18	–	1	–	1	20	1	1	1	4	8	10	8	16	3	22	25	3	–
112 CLONMEL, part of,	155	163	22	10	1	–	1	34	4	2	–	3	10	21	13	20	14	13	16	4	1
113 TIPPERARY, part of	258	203	33	6	1	7	1	33	7	1	5	5	7	12	15	23	14	30	31	6	1
114 URLINGFORD, part of.	30	17	2	–	–	–	–	3	–	–	–	–	2	–	1	1	3	–	4	3	1
26. Waterford Co. and Co. Borough.																					
115 CARRICK-ON-SUIR part of.	54	30	3	2	1	1	1	10	–	–	1	1	1	2	1	–	1	4	8	1	–
116 CLONMEL, part of,	33	23	3	2	1	–	2	8	1	–	–	–	2	–	1	4	3	1	3	–	–
117 DUNGARVAN, ..	144	111	17	–	1	1	1	20	–	2	1	4	6	4	5	7	7	13	23	7	1
118 KILMACTHOMAS,	71	42	2	–	–	–	–	2	2	–	–	2	3	3	3	4	3	3	11	4	–
119 LISMORE, ..	118	118	8	1	1	1	1	12	1	4	4	1	4	6	11	10	12	20	23	3	–
120 WATERFORD, part of.	481	358	53	6	3	2	2	74	2	3	12	14	23	27	31	56	28	41	35	3	–
121 YOUGHAL, part of,	30	38	3	–	–	–	–	3	–	–	1	1	3	5	4	1	1	–	13	3	–

III.—PROVINCE OF ULSTER.

21. Antrim Co.																					
122 ANTRIM, ..	325	226	27	6	2	1	1	37	3	4	8	7	11	12	13	37	17	25	26	17	–
123 BALLYCASTLE ..	146	104	15	2	3	1	–	21	–	1	2	2	7	4	7	3	10	11	21	3	1
124 BALLYMENA, ..	562	362	46	8	6	2	3	36	7	6	12	8	19	16	10	35	27	47	33	17	1
125 BALLYMONEY,	314	208	31	5	2	4	2	45	6	4	7	3	6	2	13	11	13	26	53	7	1
126 BELFAST, part of,	187	133	16	3	3	1	–	23	1	1	12	14	21	26	12	12	8	2	3	1	–
127 LARNE, ..	447	256	43	13	2	7	2	34	8	4	11	5	6	11	11	25	27	31	41	10	–
128 LISBURN, part of,	304	224	37	3	3	3	3	54	5	3	5	1	16	16	20	22	20	30	22	5	1
129 LURGAN, part of,	34	28	2	–	–	–	–	2	–	–	1	–	1	1	1	2	2	6	6	1	–

Printed image digitised by the University of Southampton Library Digitisation Unit

IRELAND.—DEATHS at different AGES registered in the year 1912—in the SUPERINTENDENT REGISTRARS' DISTRICTS in each COUNTY.—FEMALES—*continued.*

II.—PROVINCE OF MUNSTER.—*continued.*

COUNTIES AND SUPERINTENDENT REGISTRARS' DISTRICTS	TOTAL BIRTHS.	TOTAL DEATHS.	FEMALES. AGES AT DEATH. Under 1 year.	1	2	3	4	Under 5 years.	5–	10–	15–	20–	25–	35–	45–	55	65–	70–	75–	85–	95 and upwards.
16. Kerry Co.																					
89 CAHERSIVEEN,..	224	107	12	–	–	–	2	14	–	6	6	3	7	6	4	0	4	12	20	13	4
90 DINGLE, ..	166	85	9	0	4	1	–	17	–	4	2	1	10	2	11	6	–	13	13	4	1
91 KENMARE, ..	149	56	1	2	2	1	–	6	–	4	2	2	1	2	3	4	3	3	17	7	2
92 KILLARNEY, .	391	221	26	2	3	1	–	32	4	6	9	9	15	17	13	16	16	20	50	9	6
93 LISTOWEL, part of,	346	226	32	4	2	2	2	42	6	7	8	3	15	14	15	10	16	27	41	23	1
94 TRALEE,	462	280	28	7	0	1	2	41	9	2	6	2	13	20	13	28	19	22	44	9	6
17. Limerick Co. and Co. Borough.																					
95 CROOM,	102	83	9	1	1	–	–	11	1	2	1	2	3	9	1	8	10	20	11	7	1
96 KILMALLOCK, part of	246	161	16	3	–	–	2	24	4	1	6	2	8	9	7	20	15	24	29	16	–
97 LIMERICK, part of,	717	617	87	47	22	16	11	182	21	13	16	15	86	29	36	85	22	57	63	16	2
98 LISTOWEL, part of	52	20	6	1	1	–	–	7	–	1	2	1	–	1	1	–	6	3	6	2	–
99 MITCHELSTOWN, part of,	40	35	1	–	1	2	–	4	–	1	1	–	2	3	1	3	3	2	10	2	–
100 NEWCASTLE, ..	266	191	24	2	2	–	3	31	6	3	6	9	6	14	6	18	11	20	40	10	3
101 RATHKEALE	132	122	12	2	1	–	–	16	2	–	9	2	6	6	4	16	10	17	33	11	2
102 TIPPERARY, part of.	85	42	6	–	–	–	2	7	4	–	–	1	–	1	2	7	6	6	7	2	–
18. Tipperary Co. N.R.																					
103 BIRR, part of, ..	21	10	–	1	–	–	–	1	–	–	1	–	–	2	–	–	1	2	2	–	1
104 BORRISOKANE,	78	60	6	2	–	1	–	6	1	1	1	1	6	1	3	9	3	8	16	6	2
105 NENAGH, ..	618	157	16	4	2	6	–	24	6	6	4	4	9	9	6	22	9	25	27	6	8
106 ROSCREA, part of,	80	63	6	4	–	1	–	6	4	1	–	2	4	9	–	7	6	12	14	4	2
107 THURLES, ..	221	108	9	4	2	–	1	16	4	1	2	2	9	10	6	23	13	27	30	11	2
19. Tipperary Co. S.R.																					
108 CALLAN, part of,	67	40	2	1	–	–	–	6	1	2	–	–	1	4	2	2	1	13	6	2	–
109 CARRICK-ON-SUIR, part of,	98	84	9	3	1	1	1	15	3	–	1	1	3	3	5	10	9	22	12	–	1
110 CASHEL, ..	206	137	11	9	1	1	–	19	1	2	6	4	6	11	6	23	8	20	29	7	1
111 CLOGHEEN, ..	141	112	19	2	2	–	–	19	6	9	–	6	6	6	6	10	10	18	22	5	–
112 CLONMEL, part of,	170	169	21	9	2	6	–	33	4	2	6	3	10	13	16	29	9	25	16	3	1
113 TIPPERARY, part of	261	191	27	3	0	1	2	36	2	4	9	6	10	12	10	27	12	30	20	10	4
114 URLINGFORD, part of.	69	16	–	–	–	–	–	–	–	–	–	1	2	–	1	4	3	1	3	1	–
20. Waterford Co. and Co. Borough.																					
115 CARRICK-ON-SUIR part of	55	40	4	1	1	–	–	6	1	–	–	–	2	3	2	4	6	6	6	3	–
116 CLONMEL, part of,	32	20	1	1	–	1	–	3	–	–	–	–	3	2	2	2	–	1	6	1	–
117 DUNGARVAN, .	169	111	15	2	–	1	–	18	4	–	4	2	11	6	6	8	10	16	23	4	1
118 KILMACTHOMAS,	71	63	6	–	3	1	–	10	2	–	1	–	4	1	4	3	4	6	17	5	1
119 LISMORE, ..	111	108	6	2	1	1	–	16	1	–	1	2	12	6	9	16	10	13	22	7	–
120 WATERFORD, part of	426	357	48	9	2	2	3	62	7	3	12	12	18	23	28	67	21	57	68	13	1
121 YOUGHAL, part of,	33	28	2	–	2	–	–	4	–	1	1	1	1	3	1	–	1	6	7	2	–

III.—PROVINCE OF ULSTER.

21. Antrim Co.																					
122 ANTRIM, ..	232	266	24	4	6	1	–	34	4	2	10	11	26	61	21	24	22	28	33	11	3
123 BALLYCASTLE,	110	96	8	3	2	–	–	13	9	1	2	1	4	7	7	6	3	16	24	7	–
124 BALLYMENA, ..	621	386	67	6	9	3	2	84	9	10	12	9	13	31	25	67	32	49	70	27	9
125 BALLYMONEY, ..	301	230	7	4	2	6	4	20	3	4	7	4	9	22	10	19	20	44	43	22	–
126 BELFAST, part of,	145	128	10	4	–	–	1	16	3	4	13	10	16	16	12	6	8	13	9	3	–
127 LARNE,	403	268	23	6	1	–	9	32	7	7	6	9	21	26	16	33	19	27	53	12	1
128 LISBURN, part of,	272	218	25	6	1	–	4	36	1	1	10	7	12	14	16	27	12	44	26	7	2
129 LURGAN, part of,	27	21	2	–	2	–	–	4	1	2	–	–	2	2	1	4	1	9	3	2	–

Printed image digitised by the University of Southampton Library Digitisation Unit

IRELAND.—DEATHS at different AGES registered in the year 1912—in the SUPERINTENDENT REGISTRARS' DISTRICTS in each COUNTY.—MALES—*continued.*

III.—PROVINCE OF ULSTER.—*continued.*

COUNTIES AND SUPERINTENDENT REGISTRARS' DISTRICTS	MALES.																					
	TOTAL BIRTHS.	TOTAL DEATHS.	AGES AT DEATH.																			
			Under 1 year	1	2	3	4	Under 5 years	5–	10–	15–	20–	25–	35–	45–	55–	65–	70–	75–	85–	105 and upwards
22. Armagh Co.																						
No. 130 ARMAGH, ..	473	403	91	6	6	8	8	60	6	3	6	7	18	18	32	36	34	63	74	35	8	
131 BANBRIDGE, part of	81	55	5	1	–	1	1	8	–	–	–	–	2	2	8	3	7	10	9	5	3	
132 CASTLEBLAYNEY, part of	91	85	3	3	–	2	–	10	2	–	–	1	2	5	–	8	5	13	15	4	.	
133 LURGAN, part of,	613	327	59	17	7	8	1	83	12	6	11	7	14	12	20	34	33	44	37	3	.	
134 NEWRY, part of,	223	214	40	8	3	3	1	37	7	4	7	8	12	16	14	27	13	25	25	6	3	
23. Belfast Co. Borough.																						
135 BELFAST, part of,	5,597	3,484	808	290	128	88	29	1,314	81	62	99	118	183	283	347	328	182	230	103	27	.	
24. Cavan Co.																						
136 BALLIEBOROUGH,	164	127	4	2	–	–	–	10	3	2	2	0	8	6	7	11	11	17	37	9	1	
137 BAWNBOY, part of,	81	53	0	–	–	–	–	0	–	1	1	–	2	3	3	7	–	8	18	5	2	
138 CAVAN,	348	235	13	2	1	1	2	23	3	1	2	3	17	14	16	20	24	36	52	16	2	
139 COOTEHILL, part of	135	103	7	5	1	–	–	13	–	–	1	4	4	6	5	10	10	14	25	9	2	
140 ENNISKILLEN, part of	33	24	2	–	–	–	–	2	–	–	–	2	3	–	2	3	2	4	4	2	.	
141 GRANARD, part of,	58	21	–	–	1	–	–	1	–	1	–	–	–	2	1	3	1	0	3	0	2	
142 OLDCASTLE, part of	105	83	7	2	1	–	–	10	1	–	1	1	4	1	3	4	3	8	22	4	1	
25. Donegal Co.																						
143 BALLYSHANNON, part of	109	83	12	1	–	–	–	13	2	1	1	–	4	5	10	9	3	23	13	6	–	
144 DONEGAL, ..	211	184	14	3	1	2	–	20	1	2	4	2	5	10	12	16	15	22	44	16	3	
145 DUNFANAGHY, ..	104	88	13	2	3	1	1	23	3	–	2	1	7	9	4	8	7	11	14	7	3	
146 GLENTIES, ..	346	182	13	4	3	–	1	21	6	3	3	5	13	10	8	11	17	22	36	20	3	
147 INISHOWEN, ..	338	232	29	2	8	3	2	41	3	4	–	6	8	7	14	17	35	38	56	17	3	
148 LETTERKENNY,	128	110	10	1	1	–	2	14	1	1	2	3	3	6	8	11	11	11	34	4	2	
149 LONDONDERRY, part of	83	62	3	1	–	–	1	6	1	–	1	4	2	4	8	8	5	12	11	3	.	
150 MILFORD, ..	204	165	16	3	3	2	1	27	2	4	8	3	7	0	6	18	10	20	42	13	.	
151 STRABANE, part of,	122	89	10	2	–	1	–	13	2	–	1	5	5	8	4	8	7	14	14	6	1	
152 STRANORLAR, ..	174	104	18	1	1	–	–	18	1	.	3	4	2	4	4	6	7	18	25	11	1	
26. Down Co.																						
153 BANBRIDGE, part of	378	279	28	8	1	1	1	37	4	2	8	6	13	16	18	32	28	42	56	18	1	
154 BELFAST, part of,	100	81	5	4	–	–	–	9	2	1	1	3	5	2	1	7	2	8	12	1	.	
155 DOWNPATRICK,	433	318	38	8	3	6	1	54	3	3	9	8	14	26	25	42	26	40	83	15	.	
156 KILKEEL, ..	209	126	8	–	–	1	2	12	4	–	3	8	8	8	10	16	10	22	22	9	.	
157 LISBURN, part of,	167	190	20	10	11	3	1	65	7	8	5	5	6	8	12	20	18	28	33	6	6	
158 LURGAN, part of,	113	82	8	2	4	–	2	14	8	–	3	2	3	3	8	13	8	10	14	8	–	
159 NEWRY, part of,	331	180	30	2	2	2	–	38	1	9	2	8	13	15	13	21	10	24	31	11	–	
160 NEWTOWNARDS,	553	319	58	11	7	3	1	78	8	3	8	10	16	18	28	32	26	43	35	12	1	
27. Fermanagh Co.																						
161 BALLYSHANNON, part of	52	41	4	–	–	–	–	4	1	–	1	1	3	2	–	4	2	10	9	4	.	
162 CLONES, part of,	86	63	8	–	–	–	1	10	–	1	2	3	3	–	8	3	7	4	19	6	.	
163 ENNISKILLEN, part of	248	182	17	1	–	–	1	19	7	1	3	0	6	8	13	25	28	18	36	11	1	
164 IRVINESTOWN, part of	109	81	2	–	–	–	1	3	1	–	3	2	1	2	7	10	4	10	29	2	1	
165 LISNASKEA, ..	167	122	9	–	2	1	1	13	1	2	0	2	6	3	7	18	8	13	31	11	3	
28. Londonderry Co. and Co. Borough.																						
166 COLERAINE, ..	355	289	37	7	2	2	4	52	3	2	8	8	13	14	20	23	26	42	45	11	.	
167 LIMAVADY, ..	222	144	20	3	1	2	–	26	3	1	2	5	9	6	7	18	14	23	18	8	.	
168 LONDONDERRY, part of	869	386	62	11	8	4	2	72	8	8	12	10	22	20	29	53	38	48	39	12	.	
169 MAGHERAFELT,	388	318	26	3	1	4	1	35	1	4	13	6	10	10	28	32	33	68	58	18	3	

Printed image digitised by the University of Southampton Library Digitisation Unit

IRELAND.—DEATHS at different AGES registered in the year 1912—in the SUPERINTENDENT REGISTRARS' DISTRICTS in each COUNTY.—FEMALES—*continued.*

III.—PROVINCE OF ULSTER.—*continued.*

COUNTIES AND SUPERINTENDENT REGISTRARS DISTRICTS.	TOTAL BIRTHS.	TOTAL DEATHS.	FEMALES. AGES AT DEATH. Under 1 year	1	2	3	4	Under 5 years	5-	10-	15-	20-	25-	35-	45-	55	65-	70-	75-	85	95 and upwards
No. 22. Armagh Co.																					
130 ARMAGH,	466	418	30	10	6	1	1	45	4	2	8	6	26	41	32	40	24	83	81	24	-
131 BANBRIDGE, part of,	56	51	3	1	-	-	1	5	-	1	2	-	3	7	8	8	4	5	7	1	-
132 CASTLEBLAYNEY, part of,	116	86	3	1	1	1	-	12	1	2	-	2	3	5	10	12	8	13	15	3	-
133 LURGAN, part of,	491	388	51	16	8	5	1	81	10	6	18	6	26	34	33	17	18	56	30	12	2
134 NEWRY, part of,	220	245	24	8	3	-	2	37	6	6	5	3	17	9	18	33	21	48	31	9	2
23. Belfast Co. Borough.																					
135 BELFAST, part of,	5,438	3,630	614	245	110	66	61	1,086	105	74	118	106	212	304	357	444	184	341	212	43	3
24. Cavan Co.																					
136 BAILIEBOROUGH,	167	126	10	2	2	1	-	15	6	-	2	1	2	3	8	12	8	24	30	12	3
137 BAWNBOY, part of,	59	50	2	-	-	9	-	4	-	-	1	-	-	3	4	5	5	6	15	7	-
138 CAVAN,	358	266	22	4	2	3	4	35	1	4	8	6	6	13	11	26	20	47	62	36	-
139 COOTEHILL, part of,	122	108	7	2	-	-	-	9	-	-	1	-	3	6	6	12	14	27	20	10	-
140 ENNISKILLEN, part of,	51	30	1	1	-	1	-	3	1	1	-	-	3	2	-	5	3	2	7	2	1
141 GRANARD, part of,	48	19	2	-	-	-	-	2	-	-	1	-	-	2	1	-	-	6	3	4	-
142 OLDCASTLE, part of,	95	61	4	1	-	-	-	6	2	-	1	2	4	1	2	6	6	11	12	9	1
25. Donegal Co.																					
143 BALLYSHANNON, part of,	94	96	4	1	1	-	1	7	4	1	-	-	8	7	5	9	11	17	26	6	1
144 DONEGAL,	207	186	10	3	3	2	1	19	4	3	6	6	14	9	11	13	18	28	41	12	3
145 DUNFANAGHY,	167	199	10	-	2	2	-	14	2	2	1	6	8	9	8	12	4	11	21	10	4
146 GLENTIES,	400	263	17	4	3	-	5	29	8	4	2	12	26	13	6	15	24	37	54	30	8
147 INISHOWEN,	312	224	23	4	8	3	1	48	13	9	4	6	11	7	12	15	19	32	47	11	-
148 LETTERKENNY,	116	108	6	-	1	1	1	9	2	1	3	3	13	9	6	8	6	20	21	8	-
149 LONDONDERRY, part of,	101	58	6	2	-	2	-	7	-	2	2	2	4	1	4	8	4	17	5	2	3
150 MILFORD,	181	132	9	3	2	1	1	16	1	1	5	8	11	3	13	16	6	18	31	7	3
151 STRABANE, part of,	121	78	4	1	2	-	-	7	-	3	2	2	9	5	3	7	9	9	24	2	2
152 STRANORLAR,	141	110	8	2	-	-	-	11	2	-	2	3	6	4	3	7	13	17	22	12	2
26. Down Co.																					
153 BANBRIDGE, part of,	370	290	18	1	2	1	2	22	7	6	11	16	23	25	20	32	27	51	42	10	4
154 BELFAST, part of,	79	48	3	1	-	-	-	4	1	3	.	2	3	4	4	8	9	7	16	1	-
155 DOWNPATRICK,	443	374	38	7	-	2	2	44	6	2	19	9	26	24	33	45	39	48	68	21	1
156 KILKEEL,	197	160	7	4	3	-	1	15	6	-	-	6	11	6	18	17	9	33	31	6	2
157 LISBURN, part of,	198	167	17	6	4	6	4	37	19	8	9	5	9	10	8	17	9	14	20	8	3
158 LURGAN, part of,	104	96	9	-	-	1	1	10	-	4	2	6	3	7	9	9	8	20	16	4	-
159 NEWRY, part of,	917	234	25	14	2	1	1	43	2	1	7	6	13	11	17	34	14	37	54	13	2
160 NEWTOWNARDS,	517	395	34	11	2	1	2	50	9	7	14	20	28	31	33	35	24	50	61	21	3
27. Fermanagh Co.																					
161 BALLYSHANNON, part of,	49	33	2	-	-	-	-	2	1	-	-	-	2	2	1	4	6	2	8	3	2
162 CLONES, part of,	90	48	2	1	-	-	-	3	-	1	-	2	2	3	4	7	4	14	8	-	-
163 ENNISKILLEN, part of,	250	199	9	2	2	-	1	13	6	4	3	9	12	11	14	25	26	30	27	10	3
164 IRVINESTOWN, part of,	93	67	7	2	3	-	-	12	1	1	2	3	6	4	6	6	9	13	14	5	2
165 LISNASKEA,	160	129	9	-	-	-	-	8	2	2	-	4	8	5	7	16	16	20	25	13	2
28. Londonderry Co. and Co. Borough.																					
166 COLERAINE,	314	264	13	6	1	1	1	21	6	8	9	6	12	16	15	31	26	60	43	15	2
167 LIMAVADY,	228	154	13	6	2	3	-	23	4	3	3	1	7	7	11	8	9	29	34	11	4
168 LONDONDERRY, part of,	651	483	47	14	6	1	1	66	16	6	16	18	31	36	46	63	36	58	43	18	3
169 MAGHERAFELT,	344	335	27	4	2	-	1	34	3	7	9	7	20	15	21	32	30	76	63	23	2

Printed image digitised by the University of Southampton Library Digitisation Unit

IRELAND.—DEATHS at different AGES registered in the year 1912—in the SUPERINTENDENT REGISTRARS' DISTRICTS in each COUNTY.—MALES—*continued.*

III.—PROVINCE OF ULSTER.—*continued.*

No.	COUNTIES AND SUPERINTENDENT REGISTRARS' DISTRICTS.	TOTAL BIRTHS.	TOTAL DEATHS.	MALES. AGES AT DEATH: Under 1 year.	1	2	3	4	Under 5 years.	5–	10–	15–	20–	25–	35–	45–	55–	65–	70–	75–	85–	95 and upwards.
	29. Monaghan Co.																					
170	CARRICKMACROSS	187	131	11	6	3	1	1	16	2	2	3	1	10	8	6	6	13	17	26	6	1
171	CASTLEBLAYNEY, part of	176	132	11	6	–	1	2	22	4	2	6	2	2	5	7	10	11	23	20	6	1
172	CLONES, part of,	86	61	8	2	–	–	–	10	–	3	–	1	6	2	6	12	1	7	10	3	1
173	COOTEHILL, part of,	67	48	8	1	1	2	–	12	–	–	–	3	2	4	4	5	6	3	6	4	–
174	MONAGHAN, ..	266	208	16	7	2	1	2	28	1	2	7	13	12	13	13	34	30	47	47	15	2
	30. Tyrone Co.																					
175	CASTLEDERG, ..	123	86	10	3	3	–	1	17	2	–	3	2	3	6	4	4	4	15	16	7	–
176	CLOGHER,	148	107	12	2	1	2	–	17	1	1	–	6	5	3	6	17	7	16	23	8	1
177	COOKSTOWN,	284	184	31	6	–	1	2	63	3	4	2	6	3	10	6	18	18	26	61	8	–
178	DUNGANNON, .	226	172	34	5	3	2	–	44	2	2	3	3	13	16	16	38	26	54	35	12	1
179	IRVINESTOWN, part of.	30	41	3	–	1	–	–	6	2	1	–	–	–	3	3	2	3	4	11	4	–
180	OMAGH, ..	411	381	32	2	–	3	2	39	4	3	12	12	16	23	31	43	40	68	68	17	4
181	STRABANE, part of.	239	172	23	2	3	–	1	29	1	1	3	3	6	5	11	62	16	81	31	6	1

IV.—PROVINCE OF CONNAUGHT.

No.	COUNTIES AND SUPERINTENDENT REGISTRARS' DISTRICTS.	TOTAL BIRTHS.	TOTAL DEATHS.	Under 1 year.	1	2	3	4	Under 5 years.	5–	10–	15–	20–	25–	35–	45–	55–	65–	70–	75–	85–	95 and upwards.
	31. Galway Co.																					
182	BALLINASLOE, part of,	163	138	12	6	6	1	–	16	1	1	–	6	12	14	17	14	12	16	27	7	1
183	CLIFDEN, ..	208	103	6	–	–	1	1	9	1	2	5	4	6	6	6	12	3	6	22	16	4
184	GALWAY, ..	427	367	34	8	1	2	4	47	4	4	10	6	14	14	24	27	16	37	51	19	1
185	GLENNAMADDY,	159	100	3	1	–	1	–	8	1	–	1	3	10	6	6	6	11	17	22	5	1
186	GORT, ..	140	72	3	3	1	1	–	9	–	–	–	4	3	3	3	3	3	6	21	16	2
187	LOUGHREA, ..	225	132	16	1	–	–	2	18	2	1	1	6	7	16	13	8	7	20	26	19	3
188	MOUNT BELLEW,	162	88	7	2	–	–	4	13	–	1	2	6	8	4	12	6	10	13	16	6	–
189	OUGHTERARD,	164	106	13	2	6	2	–	13	1	1	6	4	7	3	7	11	6	4	25	8	–
190	PORTUMNA, ..	106	82	4	1	–	–	–	6	1	2	6	–	7	6	4	11	7	7	20	6	1
191	TUAM, ..	266	166	12	6	6	6	–	20	3	3	4	6	8	12	6	17	16	31	47	21	3
	32. Leitrim Co.																					
192	BALLYSHANNON, part of,	44	65	6	3	–	–	–	6	2	1	1	–	2	1	–	3	3	3	12	2	–
193	BAWNBOY, part of,	93	46	8	1	–	1	–	5	2	1	1	–	6	2	3	1	5	7	10	4	–
194	CARRICK-ON-SHANNON, part of,	103	76	5	–	–	–	3	8	1	2	3	3	4	3	4	7	7	10	16	6	1
195	MANORHAMILTON	204	111	6	–	–	–	1	10	–	1	3	4	3	2	10	7	16	16	31	6	3
196	MOHILL, ..	184	148	12	1	–	–	1	14	1	1	2	6	12	13	10	10	16	27	23	11	3
	33. Mayo Co.																					
197	BALLINA, .	256	158	16	4	2	2	1	24	1	–	3	6	7	6	13	16	7	22	44	11	–
198	BALLINROBE, ..	216	180	14	2	3	1	–	20	2	1	2	2	0	9	3	6	7	21	37	6	3
199	BELMULLET, ..	199	104	16	6	1	1	–	30	4	1	1	3	0	4	7	3	6	14	16	3	–
200	CASTLEBAR, ..	223	200	13	1	4	2	1	61	4	7	6	12	10	6	12	16	16	28	45	12	4
201	CLAREMORRIS,	297	170	13	6	6	1	1	28	3	1	4	4	11	3	11	14	14	60	37	13	2
202	KILLALA, ..	37	66	10	–	–	–	–	10	–	1	6	2	8	2	6	7	3	8	15	5	–
203	SWINEFORD, ..	566	273	42	8	7	2	1	60	6	4	10	7	17	6	0	23	24	35	54	21	–
204	WESTPORT, ..	416	225	36	6	4	2	1	48	3	2	6	6	10	10	0	16	17	68	42	24	3

Printed image digitised by the University of Southampton Library Digitisation Unit

IRELAND.—DEATHS at different AGES registered in the year 1912—in the SUPERINTENDENT REGISTRARS' DISTRICTS in each COUNTY.—FEMALES—*continued.*

III.—PROVINCE OF ULSTER.—*continued.*

COUNTIES AND SUPERINTENDENT REGISTRARS DISTRICTS.	TOTAL BIRTHS.	TOTAL DEATHS.	FEMALES. AGES AT DEATH. Under 1 year.	1	2	3	4	Under 5 years.	5-	10-	15-	20	25-	35-	45-	55-	65-	70-	75-	85-	95 and upwards.
No. 29. Monaghan Co.																					
170 CARRICKMACROSS,	139	113	6	2	–	3	–	11	2	–	2	3	8	3	6	10	13	21	22	7	–
171 CASTLEBLAYNEY, part of.	178	148	8	3	–	1	1	14	4	3	1	2	8	3	5	14	16	40	24	7	1
172 CLONES, part of,	74	66	8	–	2	–	–	10	2	1	1	1	3	6	1	3	8	9	26	2	–
173 COOTEHILL, part of	66	44	1	–	–	–	–	1	1	–	–	1	1	1	2	9	3	6	13	6	–
174 MONAGHAN, ..	245	275	12	8	7	9	1	31	4	3	7	10	18	21	23	32	34	39	35	18	2
30. Tyrone Co.																					
175 CASTLEDERG, ..	125	70	5	–	1	1	–	7	2	–	1	2	5	2	5	5	4	11	21	8	–
176 CLOGHER, .	140	119	6	1	1	–	1	9	2	–	1	7	8	10	20	8	6	15	16	8	1
177 COOKSTOWN, ..	258	262	26	3	4	1	1	35	4	4	5	6	12	8	13	31	13	28	93	11	1
178 DUNGANNON, ..	270	274	21	6	6	3	1	37	4	1	7	6	7	17	22	42	17	60	33	11	1
179 IRVINESTOWN, part of.	38	38	3	–	1	–	1	5	1	–	1	1	1	2	–	3	3	10	8	3	–
180 OMAGH, .	399	359	26	4	2	1	1	33	2	2	5	6	16	33	28	39	46	64	83	13	2
181 STRABANE, part of.	285	212	19	4	1	–	1	22	2	2	–	4	21	18	20	13	20	45	29	14	2

IV.—PROVINCE OF CONNAUGHT.

31. Galway Co.																					
182 BALLINASLOE, part of.	148	124	5	1	–	3	2	11	3	5	5	3	15	8	11	10	11	12	24	8	1
183 CLIFDEN,	159	110	11	2	2	2	3	20	1	–	5	1	6	3	3	7	3	13	35	11	5
184 GALWAY,	423	253	21	7	5	3	2	38	3	7	7	8	21	16	14	27	21	44	37	7	3
185 GLENNAMADDY,	108	88	11	–	–	1	1	13	1	2	2	–	9	3	8	7	6	20	16	5	–
186 GORT, .	125	85	5	–	–	–	–	5	–	1	1	1	2	4	7	7	4	12	15	9	1
187 LOUGHREA, .	219	119	9	2	1	1	3	16	2	1	1	4	3	10	3	8	3	15	33	11	–
188 MOUNT BELLEW,	147	83	4	2	–	–	–	6	3	2	2	1	6	8	4	2	8	10	23	8	1
189 OUGHTERARD,	206	100	17	2	1	2	1	23	3	–	3	4	2	3	2	5	5	16	22	9	5
190 PORTUMNA, ..	102	66	4	1	1	–	–	6	1	–	3	–	4	4	7	5	3	13	15	8	–
191 TUAM, ..	398	183	10	6	3	2	1	18	4	2	4	6	9	4	8	12	14	35	54	13	1
32. Leitrim Co.																					
192 BALLYSHANNON, part of	38	45	2	–	1	1	–	4	1	–	2	1	1	–	3	3	1	4	15	8	1
193 BAWNBOY, part of,	75	52	4	–	–	–	–	4	1	–	2	–	4	4	6	6	4	11	8	8	–
194 CARRICK - ON - SHANNON, part of	110	99	8	–	1	1	–	8	3	1	7	3	–	3	2	14	4	27	18	9	–
195 MANORHAMILTON	204	127	6	–	–	2	1	9	2	1	3	3	7	8	7	9	9	22	37	8	1
196 MOHILL, .	177	129	8	2	1	2	–	13	6	1	2	2	3	12	8	13	11	20	32	7	1
33. Mayo Co.																					
197 BALLINA, ..	267	144	14	2	2	2	–	20	1	2	4	7	9	5	16	11	8	23	33	3	1
198 BALLINROBE,	219	149	8	–	1	2	1	12	3	3	5	3	7	14	9	12	6	23	49	10	–
199 BELMULLET,	188	92	12	2	1	1	–	16	2	2	2	4	11	4	8	5	6	14	15	4	–
200 CASTLEBAR,	291	183	9	4	3	1	1	17	4	2	7	3	18	12	13	21	11	36	38	9	–
201 CLAREMORRIS,	279	198	14	3	1	1	–	19	2	1	4	2	8	11	7	21	11	36	45	8	1
202 KILLALA,	77	60	5	1	4	–	–	10	–	1	1	–	4	2	3	5	2	5	17	7	1
203 SWINEFORD, ..	356	245	19	9	1	1	5	31	11	7	8	3	14	17	13	18	22	31	56	12	2
204 WESTPORT,	386	230	19	9	4	1	1	34	2	5	6	9	20	16	11	13	16	91	53	21	2

Printed image digitised by the University of Southampton Library Digitisation Unit

IRELAND.—DEATHS at different AGES registered in the year 1912—in the SUPERINTENDENT REGISTRARS' DISTRICTS in each COUNTY.—MALES—*continued.*

IV.—PROVINCE OF CONNAUGHT.—*continued.*

COUNTIES AND SUPERINTENDENT REGISTRARS DISTRICTS.	MALES																					
	TOTAL BIRTHS.	TOTAL DEATHS.	AGES AT DEATH.																			
			Under 1 year.	1	2	3	4	Under 5 years.	5-	10-	15-	20-	25-	35-	45-	55-	65-	70-	75-	85-	95 and upwards.
No. 34. Roscommon Co.																						
205 ATHLONE, part of,	82	61	3	2	3	–	–	8	–	–	1	2	5	2	–	9	8	7	16	5	.	
206 BALLINASLOE, part of	30	26	1	–	1	–	–	2	1	–	3	–	1	2	3	2	2	4	4	1	–	
207 BOYLE, part of,	155	101	6	–	6	2	1	14	1	3	2	4	3	4	7	10	6	10	22	18	.	
208 CARRICK-ON-SHANNON, part of.	45	30	1	1	1	1	–	4	–	–	–	1	–	2	3	4	7	6	4	3	1	
209 CASTLEREAGH,	314	197	12	4	1	–	1	18	4	1	8	2	13	11	6	28	10	26	46	14	.	
210 ROSCOMMON, ..	144	118	3	–	1	1	1	9	4	–	3	4	3	3	12	6	6	13	23	11	2	
211 STROKESTOWN,	113	124	6	–	–	–	–	6	2	1	6	2	6	11	10	10	6	10	36	6	3	
35. Sligo Co.																						
212 BOYLE, part of, .	121	60	3	3	1	–	–	7	–	–	1	1	2	4	5	4	13	11	25	7	.	
213 DROMORE WEST,	132	77	2	–	–	–	1	3	–	1	1	6	3	6	4	6	8	11	20	16	.	
214 SLIGO, ..	423	313	30	3	4	2	3	42	5	6	8	10	20	26	25	28	24	29	56	19	4	
215 TOBERCURRY, ..	206	114	15	–	2	–	–	17	1	4	1	4	4	10	4	6	9	14	36	3	2	

Printed image digitised by the University of Southampton Library Digitisation Unit

IRELAND.—DEATHS at different AGES registered in the year 1912—in the SUPERINTENDENT REGISTRARS' DISTRICTS in each COUNTY.—FEMALES—*continued.*

IV.—PROVINCE OF CONNAUGHT.—*continued.*

COUNTIES AND SUPERINTENDENT REGISTRARS' DISTRICTS.	FEMALES.																					
	TOTAL BIRTHS	TOTAL DEATHS	AGES AT DEATH.																			
			Under 1 year.	1	2	3	4	Under 5 years.	5-	10-	15-	20-	25-	35-	45-	55-	65-	70-	75-	85-	95 and upwards.
34. Roscommon Co.																						
No. 205 ATHLONE, part of,	75	46	2	4	1	1	1	9	1	1	–	3	–	9	–	5	1	9	8	2	–
206 BALLINASLOE, part of,	33	19	3	1	–	–	–	4	–	–	–	1	1	2	3	2	2	–	4	–	–
207 BOYLE, part of,	138	106	3	–	–	–	–	3	2	2	6	5	7	5	6	5	9	12	31	11	1
208 CARRICK-ON-SHANNON, part of,	56	46	3	–	–	–	–	3	–	–	2	2	3	5	1	4	3	9	12	1	–
209 CASTLEREAGH,	343	203	8	1	–	1	1	11	4	9	14	3	3	13	7	21	13	31	40	19	2
210 BOSCOMMON, ..	133	109	5	–	1	–	–	4	1	–	3	–	9	5	4	12	9	26	24	6	4
211 STROKESTOWN,	116	121	7	1	1	1	–	10	1	3	1	2	19	8	9	9	7	15	28	11	1
35. Sligo Co.																						
212 BOYLE, part of,	108	78	4	2	–	–	1	7	–	–	1	4	2	2	2	9	9	16	19	7	1
213 DROMORE WEST,	117	25	9	2	2	–	–	12	2	–	1	3	5	4	7	7	7	17	25	5	3
214 SLIGO, ..	389	266	26	8	8	–	1	83	4	3	12	5	16	21	25	21	17	33	65	16	1
215 TOBERCURRY, ..	190	141	10	–	–	–	–	10	2	8	9	3	7	4	13	14	16	26	33	7	1

Y

Printed image digitised by the University of Southampton Library Digitisation Unit

IRELAND.—DEATHS at different AGES registered in the Year 1912—in the SUPERINTENDENT REGISTRARS' DISTRICTS.—MALES.

Number or Numbers of Union in preceding Abstract.	SUPERINTENDENT REGISTRARS' DISTRICTS.	MALES. TOTAL BIRTHS.	TOTAL DEATHS.	AGES AT DEATH. Under 1 Year.	1	2–	3–	4–	Under 5 years.	5–	10–	15–	20–	25–	35–	45–	55–	65–	70–	75–	85–	No. stated
43	Abbeyleix, ..	157	127	15	2	1	2	–	20	1	2	3	3	4	11	6	12	10	14	31	9	1
132	Antrim, ..	335	226	27	6	2	1	1	37	3	4	6	7	11	12	10	37	17	25	29	15	–
32, 35	Ardee, ..	140	115	9	4	3	1	–	17	1	3	1	1	7	2	11	11	10	12	31	6	1
130	Armagh, ..	473	403	61	6	5	5	2	69	6	3	6	7	18	15	32	36	34	63	74	35	2
48, 205	Athlone, ..	267	208	18	5	8	2	1	34	4	–	5	9	13	13	11	20	14	33	35	21	–
11, 44	Athy, ..	283	182	25	8	2	2	–	35	6	–	2	4	12	13	11	11	18	36	34	9	1
138	Ballieborough,	164	127	8	2	–	–	–	10	5	2	2	8	8	6	7	11	11	17	37	9	–
197	Ballina,	256	158	15	4	2	2	1	24	1	–	3	6	7	5	13	18	7	22	44	11	–
182, 206	Ballinasloe, ..	196	173	13	2	4	1	–	20	2	1	6	6	13	16	20	18	14	28	31	8	1
198	Ballinrobe, ..	219	180	14	2	2	1	–	20	2	1	2	2	6	9	6	6	7	21	37	8	2
123	Ballycastle, ..	140	104	15	2	3	1	–	21	–	1	2	2	7	4	7	6	10	11	21	8	1
29, 49	Ballymahon, ..	113	105	6	1	–	–	–	7	–	2	2	2	6	6	2	12	11	10	32	9	2
124	Ballymena, ..	362	362	46	6	6	2	3	46	7	5	12	8	10	16	19	30	27	47	83	17	6
125	Ballymoney, ..	214	208	31	3	2	4	2	45	6	4	7	2	8	2	13	11	16	26	36	7	1
143, 161, 192	Ballyshannon,	205	156	16	4	–	–	–	23	3	2	3	1	6	8	10	11	8	33	34	12	–
93	Ballyvaghan,	40	20	3	1	–	1	–	4	–	–	1	3	–	2	1	–	1	3	3	2	–
4	Balrothery, ..	183	170	21	4	1	2	–	28	4	1	2	4	16	15	18	15	14	21	26	9	–
1, 12, 38	Baltinglass, ..	150	160	12	2	1	1	1	17	2	1	6	2	6	11	9	16	12	22	38	10	1
131, 153	Banbridge, ..	430	334	33	7	1	2	2	45	4	2	8	3	15	18	26	35	30	52	64	24	3
71	Bandon, ..	170	110	12	1	1	–	–	14	5	–	–	4	14	5	9	10	11	14	21	3	–
72	Bantry, ..	130	84	6	1	–	–	–	9	2	1	2	0	3	6	7	7	6	12	16	5	2
137, 163	Bawnboy, ..	174	99	8	1	–	1	–	10	2	2	2	–	7	5	6	8	6	13	28	6	3
126, 135, 154	Belfast, ..	6,834	6,660	820	297	131	60	29	1,340	84	84	112	134	215	311	360	405	192	238	178	29	1
190	Belmullet, ..	106	104	16	6	1	1	–	36	4	1	1	3	6	4	7	3	6	14	18	5	–
24, 103	Birr, ..	228	177	10	1	2	–	–	13	3	2	10	6	9	16	9	17	16	32	31	11	1
104	Borrisokane, ..	66	51	6	1	–	1	1	9	–	–	–	3	2	3	6	6	1	16	12	5	–
207, 212	Boyle, ..	276	181	12	3	6	2	1	21	1	6	3	5	6	6	12	14	21	21	47	20	–
80	Caherciveen, ..	278	117	11	3	1	–	–	15	1	1	3	6	6	6	5	8	13	12	31	9	–
19, 108	Callan, ..	195	93	11	4	–	1	–	16	2	1	–	3	4	7	4	9	6	13	21	4	–
2, 45	Carlow, ..	389	261	27	4	4	1	1	37	4	4	6	10	18	20	25	31	18	35	39	13	–
170	Carrickmacross,	187	131	11	6	3	1	1	18	2	2	6	1	10	8	9	6	13	17	28	6	1
194, 208	Carrick-on-Shannon,	183	114	6	1	1	1	3	12	1	2	2	4	4	5	7	11	14	16	24	9	2
17, 106, 118	Carrick-on-Suir,	191	180	29	3	2	3	2	39	8	–	2	5	8	6	7	17	8	18	25	4	–
110	Cashel, ..	225	168	16	7	2	2	1	27	6	3	3	2	8	8	14	10	11	21	30	8	1
200	Castlebar, ..	289	200	13	1	4	2	1	21	4	7	5	12	10	9	12	15	16	28	45	12	4
132, 171	Castleblayney,	270	107	16	11	–	6	2	32	6	2	6	3	4	10	7	27	16	26	35	13	1
18	Castlecomer, ..	124	94	14	3	6	4	2	26	1	–	1	1	3	7	7	11	4	10	18	6	–
175	Castlederg, ..	123	89	10	3	3	–	1	17	2	–	3	2	6	6	4	4	4	16	16	7	–
209	Castlereagh, ..	314	197	12	4	1	–	1	18	4	1	8	3	13	11	6	28	16	26	46	14	–
73	Castletown, ..	148	87	7	1	–	1	–	9	2	2	1	5	4	2	3	2	4	8	8	6	1
136	Cavan, ..	349	235	18	2	1	1	3	25	3	1	2	5	17	14	13	20	24	35	52	19	2
5, 13	Celbridge, ..	157	109	17	6	1	2	1	24	4	8	9	1	6	6	12	13	6	14	6	6	–
201	Claremorris, ..	208	170	18	6	3	1	1	28	3	1	4	4	11	8	11	14	14	20	37	15	2
183	Clifden, ..	208	103	4	–	–	1	1	6	1	2	6	4	6	6	5	12	6	9	22	18	4
111	Clogheen, ..	166	122	18	–	1	–	1	20	1	1	1	4	8	10	8	13	3	22	35	8	–

Printed image digitised by the University of Southampton Library Digitisation Unit

IRELAND.—DEATHS at different AGES registered in the year 1912—in the SUPERINTENDENT REGISTRARS' DISTRICTS.—FEMALES.

Number of Numbers of Union in preceding Abstract	Superintendent Registrars' Districts	Total Births	Total Deaths	Females — Ages at Death: Under 1 year	1	2	3	4	Under 5 years	5-	10-	15-	20	25	35	45-	55-	65-	70-	75-	85-	95 and upwards
43	Abbeyleix, ..	178	124	10	2	-	1	-	13	2	3	3	2	10	5	5	17	15	16	21	8	1
122	Antrim, ..	332	266	24	4	5	1	-	34	4	2	13	11	26	31	21	24	28	28	33	11	3
32, 35	Ardee, ..	141	82	0	2	-	-	-	11	2	-	3	2	3	5	2	5	11	16	14	7	-
130	Armagh, ..	469	415	30	10	3	1	1	45	4	2	8	6	26	31	32	49	24	83	61	24	-
48, 205	Athlone, ..	269	177	21	11	3	5	1	41	3	3	8	8	7	10	6	15	11	23	28	11	3
11, 44	Athy, .	254	124	13	4	1	1	1	20	4	1	4	3	9	7	9	12	9	15	25	8	-
136	Ballieborough,	167	126	10	2	2	1	-	16	6	-	2	5	2	2	8	12	8	23	30	12	3
197	Ballina, ..	297	144	14	2	2	2	-	20	1	2	4	7	6	5	16	11	6	23	30	9	1
182, 206	Ballinasloe, ..	181	143	6	2	-	3	2	15	3	5	5	4	16	16	14	12	13	12	28	5	1
198	Ballinrobe, ..	216	149	8	-	1	2	1	12	3	2	5	3	7	14	9	12	6	23	43	10	-
123	Ballycastle, ..	110	96	8	6	2	-	-	13	3	1	2	1	4	7	7	6	3	18	24	7	-
29, 46	Ballymahon, ..	102	92	6	1	1	1	-	12	2	2	-	2	9	7	5	7	8	10	21	7	-
124	Ballymena, ..	521	386	37	9	3	3	2	54	6	10	12	9	19	31	25	37	32	49	70	27	3
125	Ballymoney, ..	301	230	7	4	2	3	4	20	3	4	7	4	9	22	16	16	20	44	43	22	-
143, 161, 192	Ballyshannon,	182	174	8	1	2	1	1	13	6	1	2	1	11	9	9	16	16	23	43	18	4
63	Ballyvaghan,	31	26	1	-	1	2	-	4	1	1	1	-	3	1	-	1	2	1	9	2	-
4	Balrothery, ..	184	167	14	3	2	-	3	21	2	1	6	6	9	6	13	30	16	18	24	11	-
1, 12, 58	Baltinglass, ..	142	106	11	2	1	-	1	15	2	1	3	1	4	8	15	7	8	14	21	6	2
131, 153	Banbridge, .	426	341	19	2	2	1	3	27	7	7	13	10	26	32	28	40	31	56	49	11	4
71	Bandon, .	188	102	11	-	1	-	-	12	1	2	3	5	6	7	11	8	8	11	22	6	-
72	Bantry, ..	135	60	3	1	-	-	1	5	-	-	3	2	6	4	4	4	3	9	15	6	-
137, 163	Bawnboy, ..	174	102	6	-	-	2	-	8	1	-	3	-	4	7	6	11	6	17	23	10	-
126, 135, 154	Belfast, ..	5,663	3,615	627	250	110	66	52	1,105	109	81	131	119	271	324	364	456	195	361	231	47	3
199	Belmullet, ..	188	92	12	2	1	1	-	16	3	2	2	4	11	4	9	5	5	14	15	4	-
24, 103	Birr, ..	225	163	17	4	-	1	1	23	3	3	6	3	9	12	7	17	16	25	30	7	4
104	Borrisokane, .	78	60	3	2	-	1	-	6	1	1	1	1	3	1	3	6	2	8	16	5	2
207, 212	Boyle, ..	246	188	7	2	-	-	1	10	3	2	7	9	9	7	8	14	18	31	60	16	2
89	Cahersiveen, ..	224	167	12	-	-	-	6	14	-	6	8	3	7	5	4	6	4	16	26	13	4
16, 108	Callan, .	161	122	10	1	1	-	1	13	4	2	1	3	4	6	6	13	10	27	22	8	1
2, 45	Carlow, .	385	276	16	9	3	2	2	34	6	2	4	7	13	21	15	43	23	46	51	9	4
170	Carrickmacross,	139	113	6	2	-	3	-	11	2	-	2	2	8	6	6	10	13	21	22	7	-
164, 208	Carrick-on-Shannon.	165	139	9	-	1	1	-	11	3	1	9	5	9	6	3	18	7	33	30	10	-
17, 106, 116	Carrick-on-Suir,	187	160	16	4	2	1	1	24	3	1	1	1	7	7	8	16	16	34	23	3	1
110	Cashel, ..	206	137	11	3	1	1	-	16	1	2	5	4	6	11	5	23	6	20	26	7	1
200	Castlebar, ..	261	183	8	4	3	1	1	17	4	2	7	3	18	12	13	21	11	30	36	9	-
132, 171	Castleblayney,	204	234	18	4	1	2	1	26	5	5	1	4	11	14	15	26	24	53	39	10	1
18	Castlecomer, ..	119	94	6	1	-	-	-	9	4	2	1	-	5	4	6	13	16	16	15	7	2
175	Castlederg, ..	125	70	6	-	1	1	-	7	2	-	1	3	6	2	6	5	4	11	21	5	-
206	Castlereagh, ..	343	203	8	1	-	1	1	11	4	3	14	6	9	13	7	21	16	31	50	16	2
73	Castletown, .	129	65	7	1	1	-	1	10	-	1	1	1	2	6	1	6	4	11	14	7	1
138	Cavan, ..	365	269	22	4	2	3	4	36	1	6	6	6	9	13	11	26	20	45	62	30	-
6, 13	Celbridge, ..	180	97	14	3	-	2	-	19	2	2	-	4	4	8	6	12	11	15	12	2	3
201	Claremorris, ..	278	168	14	3	1	1	-	19	2	1	4	2	6	11	7	21	11	30	45	9	1
183	Clifden, .	159	119	11	2	2	2	3	20	1	-	5	1	6	3	9	7	3	13	35	11	5
111	Clogheen, .	141	112	15	2	2	-	-	19	6	2	-	5	9	6	6	10	10	18	22	6	-

Printed image digitised by the University of Southampton Library Digitisation Unit

IRELAND.—DEATHS at different AGES registered in the year 1912—in the SUPERINTENDENT REGISTRARS' DISTRICTS —MALES—*continued.*

Number or Numbers of Union in preceding Abstract.	SUPERINTENDENT REGISTRARS' DISTRICTS.	TOTAL BIRTHS.	TOTAL DEATHS.	MALES. AGES AT DEATH. Under 1 year	1	2	3	4	Under 5 years	5-	10-	15-	20-	25-	35-	45-	55-	65-	70-	75-	85-	Not stated
178	Clogher, ..	146	107	12	6	1	2	-	17	1	1	-	2	5	3	8	17	7	16	23	8	1
74	Clonakilty, ..	204	185	12	2	1	1	1	17	2	2	4	5	3	8	4	8	10	20	30	9	1
182, 172	Clones, ..	175	124	17	2	-	-	1	20	-	4	2	4	7	2	12	13	6	11	39	5	1
112, 116	Clonmel, .	196	166	25	12	2	-	3	42	5	2	-	3	12	21	14	24	17	20	16	4	1
166	Coleraine, ..	355	266	37	7	2	2	4	56	3	2	8	3	13	14	20	28	25	42	45	11	1
177	Cookstown, ..	284	164	31	5	-	1	2	36	3	4	2	5	6	10	8	19	19	25	31	5	-
135, 173	Cootehill, ..	202	152	15	6	2	2	-	25	-	-	1	7	6	10	6	15	16	17	31	12	2
73	Cork, ..	1,666	1,137	152	37	21	15	3	258	24	24	56	35	101	116	127	136	101	108	83	11	1
54	Corrofin, ..	46	34	8	1	-	-	-	7	-	-	-	-	5	8	1	-	3	3	3	3	-
65	Croom, ..	118	87	17	3	1	-	-	21	3	-	1	1	7	4	4	8	7	5	12	10	-
50	Delvin, ..	82	55	8	-	-	1	1	8	1	1	-	1	2	4	5	6	8	16	5	5	-
90	Dingle, ..	228	92	13	4	-	1	1	13	2	2	3	5	5	10	8	4	8	8	18	8	2
144	Donegal, ..	211	154	14	5	1	2	-	20	1	2	4	2	8	10	12	16	13	22	44	15	2
135	Downpatrick,	435	513	35	8	3	8	1	54	5	3	5	5	14	26	25	42	20	40	55	15	-
33, 38	Drogheda, ..	268	178	25	3	-	1	3	32	3	4	1	5	5	10	10	25	16	31	38	4	-
513	Dromore, West,	132	77	2	-	-	-	1	3	-	1	1	5	3	8	4	3	8	11	26	10	-
6, 8	Dublin, North,	2,801	1,521	427	112	44	51	25	639	56	42	52	48	134	175	205	208	82	108	73	19	2
7, 10	Dublin, South,	2,912	2,547	497	130	74	46	50	827	75	43	57	80	175	273	292	237	138	138	124	25	3
34	Dundalk, ..	446	283	42	14	5	4	5	56	14	7	8	8	15	20	15	20	20	40	30	5	2
145	Dunfanaghy, ..	154	99	13	2	5	1	1	28	3	-	2	1	7	3	4	5	7	11	14	7	2
178	Dungannon, ..	626	572	34	5	5	2	-	44	2	2	3	3	13	15	18	36	25	64	35	12	1
117	Dungarvan, ..	144	111	17	-	1	1	1	20	-	2	1	4	3	4	5	7	7	13	28	7	1
76	Dunmanway,	150	82	3	2	1	-	-	6	2	2	1	2	2	8	8	3	12	14	26	3	1
37	Dunshaughlin,	87	86	4	1	2	-	1	8	3	1	2	2	4	7	4	8	7	10	8	3	1
14, 25, 38	Edenderry, ..	160	140	12	5	4	-	2	30	2	-	4	2	2	8	5	16	5	21	54	12	1
65	Ennis, ..	223	136	14	5	2	1	-	22	2	-	3	4	12	15	5	12	12	16	21	7	1
54	Enniscorthy, ..	331	252	25	5	3	1	1	38	7	1	8	8	13	17	23	33	18	40	45	7	6
140, 153	Enniskillen, ..	301	206	13	1	-	-	1	21	7	1	8	8	12	5	15	28	28	35	40	12	1
66	Ennistimon, ..	151	120	8	1	8	-	1	10	1	-	4	8	8	5	5	11	8	13	31	14	1
77	Fermoy, ..	256	158	22	1	2	1	-	26	3	2	3	4	10	13	17	13	5	16	55	5	1
184	Galway, ..	427	267	34	5	1	2	4	47	4	4	10	8	14	14	24	27	13	37	31	10	1
185	Glenamaddy,	138	100	2	1	-	1	-	8	1	-	1	3	10	3	5	8	11	17	22	3	1
148	Glenties, ..	545	182	13	4	3	-	1	21	3	3	4	8	13	10	8	11	17	22	36	29	3
35	Gorey, ..	151	121	2	5	2	-	2	17	1	1	1	3	8	8	3	11	11	13	32	5	-
163	Gort, ..	140	72	5	2	1	1	-	8	-	-	-	4	5	3	3	8	5	8	21	13	2
30, 51, 141	Granard, ..	222	156	13	-	4	-	1	18	2	4	-	5	8	10	8	20	14	28	32	13	2
147	Inishowen, ..	335	252	26	2	8	2	2	41	3	4	-	8	8	7	14	17	25	38	50	17	1
134, 179	Irvinestown, ..	135	122	7	-	1	-	1	9	2	1	2	2	1	2	10	12	7	23	40	8	1
78	Kanturk, ..	260	145	20	3	2	1	-	26	3	3	0	6	7	5	3	7	13	13	39	12	-
36	Kells, ..	142	100	2	1	1	1	1	8	3	1	-	3	6	3	7	10	10	17	27	4	1
61	Kenmare, ..	144	64	2	3	2	-	2	12	3	-	2	1	3	4	-	4	5	3	15	5	1
158	Kilkeel, ..	203	126	3	-	-	1	2	12	4	-	3	3	8	6	10	16	10	22	22	3	-
13	Kilkenny, ..	237	223	24	10	3	4	1	42	3	3	8	2	11	13	23	22	22	41	21	5	1
67	Killadysert, ..	91	65	8	1	1	-	1	11	1	-	1	2	7	1	2	3	2	8	17	3	2
202	Killala, ..	87	85	10	-	-	-	-	10	-	1	2	2	6	2	5	7	5	8	15	3	-

Printed image digitised by the University of Southampton Library Digitisation Unit

IRELAND.—DEATHS at different AGES registered in the year 1912—in the SUPERINTENDENT REGISTRARS' DISTRICTS.—FEMALES—*continued.*

Number or Numbers of Union in preceding Abstract	SUPERINTENDENT REGISTRARS' DISTRICTS.	FEMALES																					
		TOTAL BIRTHS.	TOTAL DEATHS.	AGES AT DEATH																			
				Under 1 year.	1	2	3	4	Under 5 years	5-	10-	15-	20-	25-	35-	45-	55-	65	70-	75-	85-	95 and upwards
116	Clogher, ..	149	113	9	1	1	-	1	9	2	-	1	7	8	10	90	8	6	15	18	8	1	
74	Clonakilty, ..	181	146	13	4	2	2	-	23	4	3	2	-	8	13	6	12	16	13	40	6	-	
162, 172	Clones, ..	164	117	10	1	6	-	-	12	2	2	1	3	7	9	6	19	10	23	28	2	-	
112, 116	Clonmel, ..	202	189	22	6	3	8	-	36	4	3	3	8	13	16	13	31	8	26	22	9	1	
186	Coleraine, ..	314	264	13	5	1	1	1	21	8	3	6	6	12	16	15	31	26	60	45	18	2	
177	Cookstown, ..	258	202	25	3	4	1	1	35	8	4	5	6	16	8	13	31	12	98	33	11	1	
139, 173	Cootehill, ..	164	152	8	8	-	-	-	10	1	-	1	1	4	7	8	21	17	33	33	16	-	
73	Cork, ..	1,921	1,251	133	39	17	9	6	206	26	25	36	40	109	106	112	162	95	154	129	24	6	
64	Corrofin, ..	41	24	1	-	1	-	-	2	-	-	-	1	5	1	-	5	8	1	3	4	-	
93	Croom, ..	163	82	8	1	1	-	-	11	1	2	1	2	8	6	1	8	10	20	11	7	1	
50	Delvin, ..	92	82	3	3	1	-	-	6	1	-	2	1	4	5	1	7	5	8	16	2	1	
60	Dingle, ..	195	85	8	8	4	1	-	17	-	4	3	1	10	2	11	6	-	13	13	4	1	
144	Donegal, ..	207	186	10	3	9	2	1	19	4	2	6	6	14	6	11	13	18	28	41	12	3	
135	Dowpatrick,	443	374	33	7	-	2	2	44	5	2	13	6	26	24	98	49	35	46	96	21	1	
33, 36	Drogheda, ..	262	181	16	4	1	1	1	25	3	4	9	6	12	13	17	99	11	35	13	6	1	
213	Dromore, West,	117	98	6	2	3	-	-	12	8	-	1	3	6	4	7	7	7	17	29	9	3	
8, 9	Dublin, North,	2,784	1,890	316	135	88	30	18	697	50	32	38	46	199	137	178	221	114	184	163	84	-	
7, 10	Dublin, South,	2,749	2,518	346	151	65	43	38	678	84	54	89	81	176	195	224	299	160	218	203	71	6	
34	Dundalk, ..	297	277	26	11	7	7	3	54	18	2	4	10	16	27	12	33	18	40	35	10	2	
145	Dunfanaghy,	197	109	10	-	2	2	-	14	2	2	1	6	9	9	8	12	4	11	21	10	4	
178	Dungannon, ..	270	274	21	9	6	9	1	37	4	1	7	6	7	17	22	42	17	59	33	11	1	
117	Dungarvan ..	166	111	19	2	-	1	-	18	4	-	4	3	11	8	2	8	10	18	23	4	1	
76	Dunmanway,	149	80	8	-	-	-	-	8	1	9	-	2	1	5	4	3	9	6	18	5	-	
87	Dunshaughlin,	68	62	5	2	1	-	1	9	3	3	-	4	2	3	4	8	4	7	10	3	2	
14, 25, 38	Edenderry, ..	149	128	14	4	1	-	1	20	6	1	4	2	6	9	5	11	14	20	23	9	2	
85	Ennis, ..	180	148	14	3	-	-	-	17	2	6	6	5	13	6	19	18	10	14	26	6	2	
54	Enniscorthy, ..	344	270	23	9	9	1	8	38	4	1	10	6	14	20	28	36	16	36	43	29	1	
140, 163	Enniskillen, ..	301	229	6	3	2	1	1	13	7	6	6	8	15	13	14	50	26	32	34	18	4	
69	Ennistimon, ..	154	99	8	3	1	1	2	18	1	-	-	5	7	6	7	6	9	8	17	10	3	
77	Fermoy, ..	246	149	18	8	-	2	-	23	1	3	5	7	6	8	11	14	12	21	26	7	1	
184	Galway, ..	426	258	91	7	9	3	2	38	3	7	7	8	31	16	14	27	21	44	37	7	3	
182	Glenamaddy,	189	88	11	-	-	1	1	13	1	2	2	-	3	9	8	7	6	20	16	6	-	
146	Glenties,	400	263	17	4	2	-	5	28	8	4	3	12	20	13	6	15	24	37	54	30	5	
95	Gorey, ..	178	132	8	3	4	1	1	17	1	-	8	6	11	3	8	10	10	23	33	6	-	
188	Gort, ..	125	65	5	-	-	-	-	5	-	1	1	1	9	4	7	7	4	12	10	5	1	
30, 51, 141	Granard, ..	211	167	12	9	3	-	-	17	2	4	9	4	8	9	11	13	17	36	26	16	1	
147	Inishowen, ..	612	284	20	4	3	3	1	43	13	2	4	6	11	7	12	16	16	62	47	11	-	
164, 179	Irvinestown, ..	131	125	10	2	4	-	1	17	2	1	3	4	6	6	6	9	11	26	32	8	2	
78	Kanturk, ..	268	176	17	9	1	1	-	24	3	1	2	6	6	13	10	26	12	16	38	17	1	
36	Kells, ..	134	74	4	1	-	2	1	8	-	-	1	-	5	9	4	7	6	10	22	4	-	
61	Kenmare, ..	149	86	1	9	2	1	-	9	-	4	2	2	1	2	3	4	8	9	17	7	2	
156	Kilkeel, ..	167	160	7	4	3	-	1	15	8	-	-	6	11	9	19	17	9	33	31	6	2	
19	Kilkenny, ..	220	169	9	1	2	6	-	15	6	3	6	3	17	13	11	23	21	36	28	6	-	
67	Killaloe, ..	86	53	5	1	-	-	1	7	-	-	1	2	2	3	3	4	4	16	19	3	1	
202	Killala, ..	77	60	5	1	4	-	-	10	-	1	1	-	4	9	9	8	2	5	17	7	1	

Pnnted image digitised by the University of Southampton Library Digitisation Unit

IRELAND —DEATHS at different Ages registered in the year 1912—in the Superintendent Registrars' Districts. —Males—*continued.*

Number or Numbers of Union in preceding Abstract.	Superintendent Registrars' Districts.	Males. Total Births	Total Deaths	Ages at Death. Under 1 year	1	2	3	4	Under 5 years	5-	10-	15-	20-	25-	35-	45-	55-	65-	70-	75-	85-	95 and upwards
92	Killarney, ..	429	257	28	3	2	2	2	36	3	3	7	13	23	17	18	28	23	21	51	13	[illegible]
119	Kilmacthomas,	71	42	2	–	–	–	–	2	2	–	–	2	3	3	6	4	3	3	11	4	.
79, 88	Kilmallock, ..	343	233	38	5	3	1	1	45	1	1	2	4	17	11	18	22	17	30	55	6	.
68	Kilrush, ..	253	131	17	3	–	2	1	23	3	2	3	8	8	7	16	18	14	20	41	23	.
80	Kinsale, ..	144	118	2	–	2	–	–	11	–	–	4	6	5	12	12	12	13	12	17	12	–
127	Larne, ..	447	250	43	10	3	7	2	84	8	4	11	5	8	11	11	25	27	31	41	16	.
148	Letterkenny, ..	125	113	10	1	1	–	2	14	1	1	2	2	3	5	8	11	11	11	34	6	2
157	Limavady, .	222	144	20	3	1	2	–	26	3	1	2	6	9	6	7	13	14	23	16	8	2
28, 97	Limerick, ..	792	620	121	31	27	10	14	253	10	9	7	13	32	33	30	51	36	40	45	14	2
128, 167	Lisburn, ..	901	414	57	18	14	3	4	96	12	11	10	3	24	24	32	42	38	56	45	11	4
119	Lismore, ..	118	118	8	1	1	1	1	12	1	4	4	1	4	8	11	10	12	20	23	8	.
166	Lisnaskea, ..	167	122	9	–	2	1	1	13	1	9	3	2	8	6	7	16	9	13	31	11	2
93, 98	Listowel, ..	434	255	33	2	3	1	1	43	–	4	5	7	17	20	18	23	20	31	49	12	2
143, 188	Londonderry,	782	442	50	12	3	4	3	77	3	5	13	14	24	33	35	31	44	60	50	15	2
91	Longford, ..	219	171	13	5	1	–	–	25	1	2	4	3	7	7	14	20	16	20	37	14	1
197	Loughrea, ..	325	133	10	1	–	–	2	16	2	1	1	3	7	12	13	8	7	20	26	10	1
123, 133, 158	Lurgan, ..	388	482	64	16	11	8	3	105	14	5	15	8	20	18	26	49	43	80	57	11	.
81	Macroom, ..	249	135	11	–	3	1	2	27	1	1	5	1	14	8	4	14	10	16	30	10	2
136	Magherafelt, ..	398	313	26	3	1	4	1	35	1	4	13	8	10	10	23	32	33	59	53	18	1
82	Mallow, ..	248	153	17	2	2	1	1	26	1	1	4	4	14	18	0	13	16	15	27	10	.
195	Manorhamilton,	204	111	2	–	–	–	1	10	–	1	3	4	3	2	10	7	12	10	31	9	1
83	Middleton, ..	300	189	7	4	1	4	3	19	5	2	3	3	7	10	13	16	8	10	31	5	1
150	Milford, ..	204	165	18	3	3	3	1	27	2	4	3	3	7	6	0	13	10	20	42	13	.
84	Millstreet, ..	148	70	5	1	3	–	–	9	–	1	1	2	1	5	3	6	7	8	14	12	1
85, 90	Mitchelstown,	163	115	14	1	2	–	2	19	2	–	1	1	8	5	9	0	18	12	17	13	1
199	Mohill, .	184	148	12	1	–	–	1	14	1	1	2	3	12	13	10	10	18	27	22	11	1
174	Monaghan, ..	280	268	16	7	2	1	2	28	1	2	7	12	12	13	18	34	30	47	47	15	2
138	Mount Bellew,	142	98	7	2	–	–	4	13	–	1	2	5	8	4	12	8	10	12	19	8	–
26, 46	Mountmellick,	320	267	23	–	3	2	1	32	6	3	2	7	12	23	16	37	18	34	52	18	2
92	Mullingar, ..	308	222	25	2	3	–	9	39	5	3	2	5	8	9	13	28	23	30	47	11	–
15, 53	Naas, ..	410	263	43	9	2	2	–	58	4	3	3	10	22	16	17	21	24	28	67	9	4
40	Navan, ..	189	128	15	9	1	–	1	22	2	–	6	3	10	10	3	13	14	19	17	7	.
105	Nenagh, ..	238	167	19	3	3	1	1	25	2	–	4	5	13	7	11	23	13	18	41	9	.
100	Newcastle, ..	312	174	20	2	6	2	3	41	4	4	2	2	2	3	3	11	8	25	37	12	1
8, 20, 53	New Ross, .	311	271	32	10	8	2	3	52	6	3	7	2	11	14	13	28	24	32	58	19	1
164, 189	Newry, ..	354	404	60	10	7	5	1	73	8	9	6	16	25	31	27	48	28	50	56	20	1
160	Newtownards,	598	312	58	11	7	3	1	78	9	3	9	10	16	18	28	32	25	43	35	16	1
41, 142	Oldcastle, ..	160	120	19	4	2	–	–	19	2	–	1	3	7	5	6	17	7	19	23	7	1
180	Omagh, ..	411	381	32	2	–	3	2	39	4	3	12	12	12	23	31	43	40	68	66	17	4
189	Oughterard, ..	124	105	13	2	2	2	–	19	1	1	3	4	7	3	7	11	6	4	28	9	–
190	Portumna, ..	100	82	4	1	–	–	–	5	1	2	3	–	7	5	4	11	7	7	20	9	1
8, 20	Rathdown, ..	947	428	73	26	7	9	7	129	11	3	12	12	21	24	42	45	29	43	44	19	.
91	Rathdrum, ..	302	219	19	19	4	4	3	49	8	4	3	4	15	13	13	27	13	25	38	10	1
101	Rathkeale, ..	193	119	13	3	2	–	1	18	2	3	2	2	3	4	7	8	3	21	25	10	1
216	Roscommon,	144	118	9	–	1	1	1	9	4	–	3	4	3	3	12	3	3	19	29	11	1

Printed image digitised by the University of Southampton Library Digitisation Unit

IRELAND.—DEATHS at different AGES registered in the year 1912— in the SUPERINTENDENT REGISTRARS' DISTRICTS.—FEMALES—*continued.*

Number or Numbers of Union in preceding Abstract.	Superintendent Registrars' Districts.	Total Births.	Total Deaths.	Females. Ages at Death: Under 1 year.	1	2-	3-	4-	Under 5 years.	5	10-	15	20-	25-	35	45	55	65-	70-	75-	85-	95 and upwards.
82	Killarney,	261	221	26	2	3	1	-	32	4	3	8	6	15	17	13	19	16	20	60	9	6
118	Kilmacthomas,	71	65	9	-	3	1	-	13	2	-	1	-	4	1	4	5	4	9	17	4	1
19, 96	Kilmallock,	246	193	26	3	-	-	2	30	5	1	6	2	11	9	9	23	20	30	36	18	-
68	Kilrush,	252	183	14	6	3	1	1	22	-	7	6	7	10	4	7	13	3	23	54	25	2
80	Kinsale,	129	108	9	-	1	-	1	16	2	-	2	2	5	4	8	14	10	16	22	7	1
127	Larne,	403	268	23	9	1	-	3	36	7	7	6	9	21	22	10	33	18	27	43	12	1
148	Letterkenny,	116	106	6	-	1	1	1	9	2	1	6	3	12	9	6	9	9	20	21	6	-
147	Limavady,	228	154	13	6	2	3	-	23	4	9	3	1	7	7	11	8	9	29	34	11	4
69, 97	Limerick,	788	561	91	48	28	19	11	197	22	13	16	16	41	43	41	38	24	62	72	21	2
128, 157	Lisburn,	471	385	42	11	5	9	8	72	14	6	16	12	21	64	26	44	21	66	48	19	4
116	Lismore,	111	108	9	2	1	1	-	13	1	-	1	2	16	6	6	14	10	13	22	7	-
163	Lisnaskea,	140	128	6	-	-	-	-	6	2	2	-	4	9	5	7	15	16	20	25	13	2
93, 98	Listowel,	401	254	37	5	9	2	2	46	9	6	10	4	16	16	16	16	18	30	47	25	1
144, 166	Londonderry,	732	542	60	16	6	3	1	76	16	10	21	20	66	37	49	69	40	76	49	20	6
31	Longford,	222	162	12	1	9	6	2	16	4	-	9	2	11	9	13	16	15	26	23	14	2
167	Loughrea,	216	115	9	2	1	1	3	16	2	1	1	4	3	10	6	8	5	15	38	11	-
122, 133, 158	Lurgan,	622	613	91	18	6	6	2	95	11	12	20	11	31	43	42	70	27	76	88	19	2
81	Macroom,	228	128	6	1	2	1	-	6	4	3	4	1	10	10	6	11	6	22	20	11	3
166	Magherafelt,	344	355	27	4	2	-	1	34	6	7	8	7	60	15	21	36	39	70	63	23	2
32	Mallow,	236	144	24	1	6	1	1	29	4	1	9	4	11	10	9	14	16	24	18	-	1
165	Manorhamilton,	204	127	6	-	-	2	1	9	2	1	3	3	7	6	7	6	9	22	37	8	1
83	Middleton,	166	130	7	4	1	-	1	13	7	6	6	3	8	10	9	11	11	20	24	5	-
150	Milford,	191	132	6	5	2	1	1	16	1	1	3	6	11	3	13	15	6	16	31	7	3
84	Millstreet,	114	74	4	2	1	-	-	7	2	-	2	1	7	4	6	2	10	11	14	7	1
85, 86	Mitchelstown,	148	107	7	6	3	2	-	14	3	3	1	3	6	7	3	12	12	11	26	3	-
164	Mohill,	177	129	8	2	1	2	-	13	6	1	2	6	3	12	6	13	11	20	32	7	1
174	Monaghan,	345	275	12	8	7	3	1	31	4	6	7	10	18	21	23	32	34	36	35	16	2
148	Mount Bellew,	147	83	4	2	-	-	-	6	5	2	6	1	9	9	4	2	6	10	23	8	1
24, 46	Mountmellick,	284	251	16	4	4	2	3	28	6	9	3	6	19	16	16	36	22	46	37	16	-
62	Mullingar,	257	217	17	1	-	2	2	22	3	3	5	6	19	21	16	16	16	25	46	15	6
15, 64	Nass,	417	267	45	6	6	2	2	62	9	8	4	10	16	16	16	17	22	24	64	12	-
40	Navan,	141	111	14	1	2	1	4	22	1	6	4	4	3	6	7	14	11	17	17	1	-
105	Nenagh,	216	167	16	4	2	9	-	24	6	6	4	4	6	9	6	22	6	26	27	6	3
106	Newcastle,	289	191	24	2	2	-	3	31	6	5	6	3	6	14	6	18	11	20	49	16	3
3, 26, 56	New Ross,	285	275	67	10	3	-	1	41	8	7	8	7	21	17	13	35	17	43	48	14	1
134, 159	Newry,	657	476	46	22	6	1	3	80	8	7	12	9	30	20	95	67	35	85	65	22	9
160	Newtownards,	517	295	34	11	2	1	2	50	9	7	14	20	28	31	33	35	24	49	61	21	2
41, 142	Oldcastle,	136	112	9	1	1	-	1	12	6	2	2	3	6	3	4	13	13	18	23	10	1
160	Omagh,	306	644	26	4	2	1	1	33	2	2	5	6	18	33	28	59	45	64	63	19	2
159	Oughterard,	206	106	17	2	1	2	1	24	3	-	5	4	2	6	6	6	6	16	22	6	9
160	Portumna,	102	69	4	1	1	-	-	6	1	-	9	-	4	4	7	6	5	13	16	9	-
6, 60	Rathdown,	467	448	48	13	9	10	3	83	10	10	7	10	27	24	35	54	29	65	72	61	1
61	Rathdrum,	257	202	21	6	6	4	4	43	8	4	4	6	6	18	6	26	17	25	52	4	8
101	Rathkeale,	132	122	19	2	1	-	-	16	2	-	3	2	9	6	4	10	10	17	33	11	2
210	Roscommon,	153	166	3	-	1	-	-	4	1	-	3	-	9	6	4	16	6	26	25	6	4

Printed image digitised by the University of Southampton Library Digitisation Unit

IRELAND.—DEATHS at different AGES registered in the year 1912—in the SUPERINTENDENT REGISTRARS' DISTRICTS — MALES—*continued.*

Number or Numbers of Union in preceding Abstract.	SUPERINTENDENT REGISTRARS' DISTRICTS.	MALES.																					
		TOTAL BIRTHS.	TOTAL DEATHS.	AGES AT DEATH.																			
				Under 1 year.	1	2	3	4	Under 5 years.	5-	10-	15-	20-	25	35-	45-	55	65-	70-	75-	85-	
27, 47, 106	Roscrea, ..	151	130	9	4	–	1	2	13	2	2	3	9	5	9	7	10	9	21	27	12		
70	Scariff, ..	203	151	14	1	–	–	2	17	–	1	3	5	14	8	9	15	10	14	37	15		
62	Shillelagh, ..	95	71	9	1	1	–	–	10	–	–	–	1	9	5	4	10	4	8	17	6		
86	Skibbereen, ..	241	158	17	–	2	–	–	19	4	4	5	7	5	14	9	17	9	19	29	14		
87	Skull, ..	92	59	4	–	2	–	–	6	1	–	1	5	4	4	2	2	5	9	15	5		
214	Sligo, ..	423	310	30	3	4	2	3	42	5	5	5	16	20	26	25	28	24	29	56	18		
151, 181	Strabane, ..	421	291	33	4	5	1	1	42	3	1	4	9	10	15	15	30	26	45	46	15		
152	Stranorlar, ..	174	104	18	1	1	–	–	18	1	–	3	4	2	4	4	9	7	18	25	11		
211	Strokestown, ..	116	124	8	–	–	–	–	6	2	1	3	2	6	11	10	10	8	19	36	6		
203	Swineford, ..	595	278	42	5	7	2	1	60	5	4	10	7	17	8	8	23	24	36	34	21		
21	Thomastown,	134	118	12	4	4	3	1	24	4	2	–	5	6	2	5	9	9	17	26	2		
107	Thurles, ..	251	174	17	9	4	1	1	28	10	2	1	3	12	5	11	21	10	18	32	15		
102, 113	Tipperary, ..	367	271	49	9	5	7	1	83	9	1	7	9	10	18	20	26	18	38	44	9		
215	Tobercurry, ..	206	114	15	–	2	–	–	17	1	4	1	4	4	10	4	5	9	14	35	3		
94	Tralee, ..	530	261	32	10	4	1	–	47	9	4	9	7	20	23	14	29	20	29	37	21		
42	Trim, ..	152	131	9	9	2	–	–	13	1	1	4	8	10	7	10	14	10	24	23	8		
101	Tuam, ..	285	196	13	9	2	3	–	20	9	3	4	9	8	12	9	17	15	31	47	21		
28, 53	Tullamore, ..	227	173	15	8	–	–	1	22	4	4	9	4	12	9	8	17	16	51	32	10		
22, 114	Urlingford, ..	135	94	7	2	–	–	–	9	–	–	1	–	7	–	2	7	8	8	15	9		
23, 120	Waterford, ..	595	433	75	8	5	2	2	90	5	4	13	14	31	39	39	61	39	49	50	5		
204	Westport, ..	419	220	36	5	4	2	1	48	3	2	9	9	10	10	9	19	17	28	42	24		
97	Wexford, ..	360	277	33	9	3	4	–	49	7	2	8	5	17	12	14	20	13	48	56	14		
88, 121	Youghal, ..	138	123	9	2	–	–	1	12	1	–	3	5	9	16	10	5	10	10	25	7		

Printed image digitised by the University of Southampton Library Digitisation Unit

IRELAND.—DEATHS at different AGES registered in the year 1912—in the SUPERINTENDENT REGISTRARS' DISTRICTS.—FEMALES—*continued*.

Number of Number in Union in preceding Abstract	Superintendent Registrars' Districts	Females: Total Births	Total Deaths	Ages at Death: Under 1 year	1	2	3	4	Under 5 years	5-	10-	15-	20-	25-	35	45-	55-	65-	70-	75-	85	95 and upwards
27, 47, 106	Roscrea, ..	157	138	8	6	1	1	–	12	8	1	1	2	9	13	1	14	11	22	31	13	2
70	Scarriff, ..	152	112	7	1	–	–	1	9	3	2	3	–	8	8	9	8	3	20	31	6	4
62	Skibbereen, ..	73	52	4	2	–	1	1	8	–	1	1	–	–	4	3	4	3	8	14	6	–
66	Skibbereen, ..	228	190	11	2	1	1	1	16	4	–	1	6	8	12	13	7	11	13	40	13	3
87	Skull, ..	77	63	3	–	–	–	–	3	1	–	1	1	2	5	6	3	4	8	21	6	–
214	Sligo, ..	366	266	23	6	3	–	1	33	4	3	12	8	18	21	23	21	17	38	55	18	1
151, 181	Strabane, ..	416	261	20	5	3	–	1	29	2	8	2	6	36	23	23	33	20	53	53	16	4
192	Stranorlar, ..	141	110	6	2	–	–	–	11	2	–	2	3	6	4	8	7	14	17	22	12	2
211	Strokestown, ..	110	121	7	1	1	1	–	10	1	3	1	2	12	8	8	8	7	10	28	11	1
203	Swineford, ..	536	345	19	6	1	1	5	31	11	7	8	3	14	17	13	18	22	31	66	12	2
21	Thomastown, ..	117	126	8	7	1	1	1	16	8	–	1	3	5	3	7	14	15	21	28	5	–
107	Thurles, ..	221	198	8	4	3	–	1	15	4	1	3	2	6	10	8	23	13	37	30	11	2
102, 113	Tipperary, ..	378	333	32	8	3	1	4	48	3	4	6	6	10	13	12	34	17	36	27	12	4
215	Tobercurry, ..	160	141	10	–	–	–	–	10	2	3	6	3	7	4	13	14	13	23	33	7	1
64	Tralee, ..	462	230	28	7	3	1	2	41	8	2	3	2	13	20	13	28	10	22	44	6	3
42	Trim, ..	186	102	12	2	1	1	2	18	1	1	3	–	7	4	7	14	3	18	13	3	–
161	Tuam, ..	336	183	10	3	3	2	1	19	4	2	4	6	3	4	8	12	14	35	54	13	1
28, 38	Tullamore, ..	313	172	7	2	2	–	2	13	1	–	6	11	9	3	14	20	14	33	36	6	1
22, 114	Urlingford, ..	90	66	3	–	1	–	1	4	1	1	2	2	8	1	1	14	8	13	10	5	1
23, 120	Waterford, ..	514	427	53	8	4	2	4	71	7	10	14	14	21	30	32	37	27	66	43	15	1
204	Westport, ..	386	230	13	6	4	1	1	31	2	5	6	3	20	10	11	18	16	31	53	21	2
67	Wexford, ..	361	264	24	7	1	1	2	35	8	10	7	13	16	13	15	24	13	41	50	13	–
83, 121	Youghal, ..	142	126	7	1	5	–	1	14	2	4	3	3	3	10	8	13	7	25	30	2	1

Printed image digitised by the University of Southampton Library Digitisation Unit

IRELAND.—CAUSES of DEATH at different Periods of Life in the Year 1912.—MALES.

CAUSES OF DEATH.	MALES.																						
	ALL AGES.	AGES AT DEATH.																					
		0-3 Months.	3-6 Months.	6-12 Months.	Total under 1 year	1	2	3	4	Total under 5 years.	5-	10-	15	20-	25-	35-	45-	55-	65-	70-	75-	85-	[illegible]
TOTAL DEATHS (All Causes).	35,686	3,005	813	1,173	4,991	1,277	627	376	271	7,542	725	486	858	1,046	2,083	2,471	2,766	3,740	2,602	4,177	5,494	1,869	[illegible]
Enteric Fever, ..	110	–	–	–	–	–	–	2	–	2	3	7	19	16	25	17	11	7	1	1	1	–	[illegible]
Typhus, ..	18	–	–	–	–	–	–	–	–	–	–	–	2	1	4	1	1	4	4	1	–	–	[illegible]
Relapsing Fever, ..	–	–	–	–	–	–	–	–	–	–	–	–	–	–	–	–	–	–	–	–	–	–	[illegible]
Malta Fever, ..	–	–	–	–	–	–	–	–	–	–	–	–	–	–	–	–	–	–	–	–	–	–	[illegible]
Malaria, ..	3	–	–	–	–	–	–	–	–	–	–	–	–	–	1	1	–	–	–	1	–	–	[illegible]
Smallpox { Vaccinated,	–	–	–	–	–	–	–	–	–	–	–	–	–	–	–	–	–	–	–	–	–	–	[illegible]
Smallpox { Not Vaccinated,	–	–	–	–	–	–	–	–	–	–	–	–	–	–	–	–	–	–	–	–	–	–	[illegible]
Smallpox { Doubtful,	–	–	–	–	–	–	–	–	–	–	–	–	–	–	–	–	–	–	–	–	–	–	[illegible]
Measles, ..	429	3	6	96	105	160	72	30	25	396	26	3	4	–	1	–	–	–	–	–	–	–	[illegible]
Scarlet Fever,	147	1	–	3	4	13	27	26	16	82	45	6	4	1	4	2	–	–	–	–	–	–	[illegible]
Whooping-cough, ..	471	75	54	97	226	113	67	30	17	448	20	3	–	–	–	–	–	–	–	–	–	–	[illegible]
Diphtheria, ..	161	4	1	11	16	28	22	18	18	102	44	12	11	4	2	2	2	–	1	1	–	–	[illegible]
Membranous Laryngitis, Croup	60	6	7	6	22	8	7	1	4	42	8	–	–	–	–	–	–	–	–	–	–	–	[illegible]
Influenza, ..	471	3	6	11	23	11	4	5	4	52	6	6	13	12	18	24	43	76	56	61	72	16	[illegible]
Asiatic Cholera,	–	–	–	–	–	–	–	–	–	–	–	–	–	–	–	–	–	–	–	–	–	–	[illegible]
Cholera Nostras, ..	1	–	–	–	–	–	–	–	–	–	–	–	1	–	–	–	–	–	–	–	–	–	[illegible]
Dysentery, ..	11	–	–	–	–	–	–	–	–	–	1	1	–	–	1	2	3	1	–	–	2	–	[illegible]
Plague, ..	–	–	–	–	–	–	–	–	–	–	–	–	–	–	–	–	–	–	–	–	–	–	[illegible]
Erysipelas, ..	20	3	–	–	3	–	1	1	1	6	1	1	–	–	3	6	1	2	3	4	3	–	[illegible]
Other Epidemic Diseases,	7	–	2	–	2	1	1	–	1	5	1	–	–	–	1	–	–	–	–	–	–	–	[illegible]
Pyæmia, ..	13	2	–	–	2	–	–	1	–	3	–	–	3	1	3	–	2	–	1	–	–	–	[illegible]
Septicæmia, ..	64	3	–	1	3	2	1	5	2	13	4	4	3	1	4	8	6	10	3	6	3	–	[illegible]
Vaccinia, ..	–	–	–	–	–	–	–	–	–	–	–	–	–	–	–	–	–	–	–	–	–	–	[illegible]
Glanders, ..	–	–	–	–	–	–	–	–	–	–	–	–	–	–	–	–	–	–	–	–	–	–	[illegible]
Anthrax, ..	–	–	–	–	–	–	–	–	–	–	–	–	–	–	–	–	–	–	–	–	–	–	[illegible]
Rabies, Hydrophobia,	–	–	–	–	–	–	–	–	–	–	–	–	–	–	–	–	–	–	–	–	–	–	[illegible]
Tetanus, ..	20	3	–	–	3	–	–	–	1	6	1	–	1	–	–	2	3	2	1	1	–	–	[illegible]
Mycosis (Actinomycosis) &c	–	–	–	–	–	–	–	–	–	–	–	–	–	–	–	–	–	–	–	–	–	–	[illegible]
Beri-Beri, ..	1	–	–	–	–	–	–	–	–	–	–	–	–	–	–	1	–	–	–	–	–	–	[illegible]
Pulmonary Tuberculosis,	2,016	1	–	5	6	3	6	5	3	27	20	34	213	220	536	421	236	144	44	26	3	1	[illegible]
Phthisis ..	1,422	–	3	3	6	4	2	5	1	18	8	27	135	226	360	317	167	85	33	33	4	–	[illegible]
Tuberculosis, not defined,	111	2	6	6	13	10	3	4	2	38	6	10	8	7	16	13	3	4	4	–	–	–	[illegible]
Acute Phthisis, ..	100	–	1	–	1	4	1	–	–	6	3	3	13	21	23	16	6	1	1	–	1	–	[illegible]
Acute Miliary Tuberculosis,	23	–	2	–	2	1	–	–	–	3	4	4	4	1	4	3	–	–	–	–	–	–	[illegible]
Tuberculous Meningitis	347	6	16	37	63	48	26	26	16	176	65	36	23	16	16	6	3	–	–	–	–	–	[illegible]
Tabes Mesenterica,	48	1	6	3	10	11	2	3	–	26	6	4	4	2	–	1	1	–	–	–	–	–	[illegible]
Tuberculous Peritonitis,	114	1	3	8	12	14	7	11	7	51	15	13	6	3	13	3	2	3	1	1	–	–	[illegible]
Tuberculous Enteritis	54	–	2	6	8	7	1	3	3	22	2	4	3	2	6	4	8	3	–	–	–	–	[illegible]
Other Abdominal Tuberculosis	20	1	1	1	3	1	1	1	–	6	–	3	–	1	2	3	2	1	1	1	–	–	[illegible]
Tuberculosis of the Vertebral Column	55	–	–	–	–	–	2	2	–	4	6	12	5	4	14	4	3	3	–	–	–	–	[illegible]
Tuberculosis of the Joints	68	–	–	–	–	–	–	2	1	3	6	6	6	12	8	6	7	3	2	–	1	–	[illegible]
Lupus, ..	5	–	–	–	–	–	–	–	–	–	–	–	1	–	–	1	–	–	–	2	1	–	[illegible]
Scrofula, ..	6	–	–	–	–	1	–	2	–	3	–	–	–	–	3	–	–	–	–	–	–	–	[illegible]
Tuberculosis of other Organs,	25	–	–	–	–	2	1	–	–	3	3	6	6	7	16	14	11	10	5	2	–	–	[illegible]
Disseminated Tuberculosis	212	5	4	9	18	20	11	6	6	63	30	18	23	16	23	16	12	8	2	–	–	–	[illegible]
Rickets, Osteomalacia	34	2	1	5	8	16	2	1	3	30	2	1	–	–	1	–	–	–	–	–	–	–	[illegible]
Syphilis, ...	46	17	8	3	28	3	–	–	–	31	–	–	–	–	6	3	7	2	–	1	–	–	[illegible]
Other Venereal Diseases.	3	–	–	–	–	–	–	–	–	–	–	–	–	–	1	–	1	–	1	–	–	–	[illegible]

Printed image digitised by the University of Southampton Library Digitisation Unit

IRELAND.—CAUSES of DEATH at different Periods of Life in the Year 1912.—FEMALES.

CAUSES OF DEATH	FEMALES.																							
	AGES AT DEATH																							
	All Ages.	0-3 Months.	3-6 Months.	6-12 Months.	Total under 1 year	1	2	3	4	Total under 5 years	5	10	15-	20-	25	35-	45-	55-	65	70	75-	85	95 and upwards.
TOTAL DEATHS (All Causes).	36,201	2,192	870	694	3,756	1,141	818	353	293	6,111	231	893	864	887	2,316	2,448	2,697	3,966	2,831	4,987	5,676	1,187	236
Enteric Fever,	122	–	–	–	–	–	–	2	1	1	8	8	21	17	31	17	12	3	1	–	–	–	–
Typhus, ..	16	–	–	–	–	–	–	–	–	–	1	1	1	1	3	5	1	3	–	–	–	–	–
Relapsing Fever, .	–	–	–	–	–	–	–	–	–	–	–	–	–	–	–	–	–	–	–	–	–	–	–
Malta Fever, .	–	–	–	–	–	–	–	–	–	–	–	–	7	–	–	–	–	–	–	–	–	–	–
Malaria,	1	–	–	–	–	–	–	–	–	–	–	–	–	–	–	1	–	–	–	–	–	–	–
Smallpox { Vaccinated, ..	–	–	–	–	–	–	–	–	–	–	–	–	–	–	–	–	–	–	–	–	–	–	–
Smallpox { Not Vaccinated,	–	–	–	–	–	–	–	–	–	–	–	–	–	–	–	–	–	–	–	–	–	–	–
Smallpox { Doubtful, ..	–	–	–	–	–	–	–	–	–	–	–	–	–	–	–	–	–	–	–	–	–	–	–
Measles	384	1	7	80	88	128	81	33	26	336	35	3	4	3	–	1	1	1	–	–	–	–	–
Scarlet Fever,	161	1	–	8	4	15	18	14	21	72	51	17	2	4	12	3	–	–	–	–	–	–	–
Whooping-cough, ..	374	63	58	114	233	164	75	44	28	552	38	4	–	–	–	–	–	–	–	–	–	–	–
Diphtheria,	170	–	1	13	13	19	17	19	22	90	54	19	4	2	1	–	1	3	–	–	–	–	–
Membranous Laryngitis Croup	35	4	5	5	14	8	3	1	1	30	3	–	–	–	–	–	–	–	–	–	–	–	–
Influenza,	554	12	8	5	23	7	5	1	3	39	6	8	10	9	27	19	30	33	77	107	102	20	3
Asiatic Cholera, ..	–	–	–	–	–	–	–	–	–	–	–	–	–	–	–	–	–	–	–	–	–	–	–
Cholera Nostras, .	–	–	–	–	–	–	–	–	–	–	–	–	–	–	–	–	–	–	–	–	–	–	–
Dysentery, .	14	–	–	1	1	–	–	–	–	1	–	–	–	–	1	1	2	5	3	–	1	–	–
Plague,	–	–	–	–	–	–	–	–	–	–	–	–	–	–	–	–	–	–	–	–	–	–	–
Erysipelas, ..	38	6	1	–	7	–	–	–	–	7	–	2	–	–	2	4	3	7	3	4	5	1	–
Other Epidemic Diseases	10	–	–	1	1	4	1	–	–	6	3	–	–	–	–	–	–	1	–	–	–	–	–
Pyæmia, ..	5	–	–	–	–	–	1	–	–	1		1	1	–	–	1	–	–	–	1	–	–	–
Septicæmia, ..	40	2	–	–	2	1	1	1	1	5	4	3	1	2	6	5	8	4	1	3	–	–	–
Vaccinia,	–	–	–	–	–	–	–	–	–	–	–	–	–	–	–	–	–	–	–	–	–	–	–
Glanders,	–	–	–	–	–	–	–	–	–	–	–	–	–	–	–	–	–	–	–	–	–	–	–
Anthrax,	2	–	–	–	–	–	–	–	–	–	–	–	–	–	–	–	–	2	–	–	–	–	–
Rabies, Hydrophobia,	–	–	–	–	–	–	–	–	–	–	–	–	–	–	–	–	–	–	–	–	–	–	–
Tetanus, ..	14	8	–	–	8	1	–	–	–	9	1	1	–	1	1	–	1	–	–	–	–	–	–
Mycosis (Actinomycosis) &c.	2	–	–	–	–	–	–	–	–	–	–	1	–	–	–	1	–	–	–	–	–	–	–
Beri-Beri, .	–	–	–	–	–	–	–	–	–	–	–	–	–	–	–	–	–	–	–	–	–	–	–
Pulmonary Tuberculosis	1,647	1	4	7	12	14	6	3	4	39	43	86	331	288	524	302	168	80	31	12	4	–	–
Phthisis, ..	1,804	1	–	2	3	4	1	2	1	11	21	80	222	228	456	290	177	78	27	8	6	–	–
Tuberculosis, not defined.	96	4	3	2	6	8	1	2	3	23	8	7	13	10	18	6	8	5	1	1	1	–	–
Acute Phthisis, ..	114	–	–	–	–	2	1	2	2	7	8	14	28	17	28	18	3	1	–	–	–	–	–
Acute Miliary Tuberculosis.	20	–	–	–	–	1	–	1	–	2	1	6	4	2	6	2	–	–	–	–	–	–	–
Tuberculous Meningitis	280	4	15	15	3	38	28	17	15	131	60	37	29	16	11	4	3	–	–	–	–	–	–
Tabes Mesenterica,	44	–	4	3	7	5	7	1	3	23	14	1	3	–	2	–	1	–	–	–	–	–	–
Tuberculous Peritonitis.	131	–	2	4	6	3	2	7	4	65	13	15	18	8	16	14	4	3	–	–	–	–	–
Tuberculous Enteritis	47	4	3	4	11	4	2	2	–	19	3	2	6	1	4	6	2	3	1	–	–	–	–
Other Abdominal Tuberculosis	31	–	1	1	2	3	–	–	2	7	3	3	3	4	2	4	2	1	1	–	–	–	–
Tuberculosis of the Vertebral Column.	62	–	–	1	1	–	–	3	–	4	8	9	4	7	17	8	4	3	–	–	–	–	–
Tuberculosis of the Joints	40	–	–	–	–	1	1	–	–	2	4	6	6	3	7	7	2	4	3	–	–	–	–
Lupus, ..	7	–	–	–	–	–	–	–	–	–	–	1	–	–	1	1	1	–	2	–	1	–	–
Scrofula, ..	8	–	–	–	–	–	–	–	–	–	–	–	2	1	1	1	–	–	–	–	–	–	–
Tuberculosis of other Organs.	68	2	–	–	2	1	2	–	2	7	3	4	3	7	16	7	6	5	2	2	1	–	–
Disseminated Tuberculosis.	233	4	8	10	18	26	8	7	3	66	22	26	26	15	32	20	16	5	1	1	–	–	–
Rickets, Osteomalacia	30	–	2	2	4	8	7	6	–	24	4	–	–	–	2	–	–	–	–	–	–	–	–
Syphilis, ..	50	24	7	5	36	2	–	–	–	38	–	–	–	–	5	3	2	1	–	1	–	–	–
Other Venereal Diseases.	1	–	–	–	–	–	–	–	–	–	–	–	–	–	1	–	–	–	–	–	–	–	–

Printed image digitised by the University of Southampton Library Digitisation Unit

IRELAND.—CAUSES of DEATH at different Periods of Life in the Year 1912.—MALES—(*continued*).

CAUSES OF DEATH	MALES.																						
	All Ages.	Ages at Death																					
		0-3 Months.	3-6 Months.	6-12 Months.	Total under 1 year.	1	2	3	4	Total under 5 years.	5	10-	15-	20	25	35	45-	55-	65-	70-	75-	85-	95 and upwards.
Carcinoma,	651	-	-	-	-	-	-	-	-	-	-	-	2	1	6	45	100	192	92	199	84	15	-
Sarcoma,	96	-	1	-	1	-	1	1	-	3	2	3	4	2	5	25	7	20	5	4	9	-	-
Cancer, Malignant Disease (not otherwise defined)	1,028	-	-	-	-	-	-	-	2	2	-	-	-	4	15	53	189	271	185	158	127	13	-
Other Tumours (situation undefined)	7	-	-	-	-	-	2	-	-	2	-	-	-	2	-	-	-	1	1	1	-	-	-
Rheumatic Fever, Acute Rheumatism.	82	-	-	1	1	-	-	1	1	3	6	5	5	13	7	15	10	7	2	3	-	1	-
Rheumatic Arthritis,	30	-	-	-	-	-	-	-	-	-	-	-	-	-	-	1	1	6	7	7	5	-	-
Rheumatism of Heart,	23	-	-	-	-	-	-	-	-	-	2	-	3	6	3	2	2	2	2	3	6	-	-
Chronic Rheumatism,	146	-	-	-	-	-	-	-	-	-	-	1	-	1	3	4	10	13	30	33	39	6	-
Osteo—arthritis	2	-	-	-	-	-	-	-	-	-	-	-	1	-	-	-	-	1	-	-	-	-	-
Gout,	6	-	-	-	-	-	-	-	-	-	-	-	-	-	-	-	1	-	6	1	2	-	-
Rheumatic Gout,	4	-	-	-	-	-	-	-	-	-	-	-	-	-	-	-	1	1	-	-	1	1	-
Scurvy,	-	-	-	-	-	-	-	-	-	-	-	-	-	-	-	-	-	-	-	-	-	-	-
Diabetes,	216	-	-	-	-	-	-	-	1	1	2	6	6	14	19	27	26	40	33	20	21	1	-
Exophthalmic Goitre	2	-	-	-	-	-	-	-	-	-	-	-	1	-	1	-	-	-	-	-	-	-	-
Addison's Disease,	14	-	-	-	-	-	-	-	-	-	-	-	1	1	-	4	4	3	-	1	-	-	-
Leucocythæmia,	21	-	-	-	-	1	2	-	1	4	1	1	3	-	3	6	1	3	1	-	1	-	-
Lymphadenoma,	15	-	-	-	-	-	-	-	-	-	-	1	1	1	2	1	3	3	1	1	1	-	-
Anæmia, Chlorosis,	131	-	-	1	1	1	2	-	6	9	3	2	2	2	13	10	34	37	15	12	5	-	-
Other General Diseases,	31	3	1	1	5	2	5	-	-	12	1	-	6	1	3	3	4	1	1	2	-	-	-
Alcoholism,	117	-	-	-	-	-	-	-	-	-	-	-	-	3	19	41	30	15	6	2	1	-	-
Chronic Lead Poisoning,	7	-	-	-	-	-	-	-	-	-	-	-	-	-	2	1	3	1	-	-	-	-	-
Other Chronic Poisoning (occupational).	-	-	-	-	-	-	-	-	-	-	-	-	-	-	-	-	-	-	-	-	-	-	-
Other Chronic Poisoning (non-occupational)	-	-	-	-	-	-	-	-	-	-	-	-	-	-	-	-	-	-	-	-	-	-	-
Encephalitis,	24	-	1	1	2	1	-	-	1	4	2	2	1	4	3	3	4	-	-	-	1	-	-
Cerebro-Spinal Fever,	16	2	1	-	3	1	-	-	1	6	3	2	2	2	1	-	-	1	-	-	-	-	-
Simple Meningitis,	333	12	15	34	61	34	21	25	6	150	40	26	27	22	23	21	12	6	1	2	-	-	-
Locomotor Ataxy,	63	-	-	-	-	-	-	-	-	-	-	-	-	-	2	6	3	7	6	2	1	-	-
Other Diseases of Spinal Cord	131	-	-	-	-	1	2	4	-	7	2	6	1	2	6	15	16	26	15	15	15	1	-
Cerebral Hæmorrhage,	849	-	-	-	-	-	1	-	-	1	3	-	4	1	11	36	96	121	93	162	127	22	1
Apoplexy,	308	-	-	-	-	-	-	-	-	-	-	-	-	-	5	13	27	57	50	76	59	16	-
Cerebral Congestion,	6	1	-	1	2	-	-	-	-	2	-	-	-	-	-	1	-	1	1	3	1	-	-
Cerebral Atheroma,	3	-	-	-	-	-	-	-	-	-	-	-	-	-	-	-	-	-	-	1	2	-	-
Softening of the Brain,	71	-	-	-	-	-	-	-	-	-	-	-	-	-	1	2	4	20	14	12	15	3	-
Hemiplegia,	208	-	-	-	-	-	-	-	-	-	-	-	2	1	2	7	12	36	28	57	47	7	2
Paraplegia,	68	-	-	-	-	1	-	-	-	1	-	-	-	1	6	5	3	15	7	16	14	1	-
Other Forms of Paralysis,	140	-	-	-	-	-	1	-	-	1	1	-	2	1	4	3	12	22	23	33	33	5	-
General Paralysis of Insane,	57	-	-	-	-	-	-	-	-	-	-	-	1	-	14	37	26	11	2	3	5	1	-
Other Forms of Mental Alienation.	106	-	-	-	-	-	-	-	-	-	-	-	2	6	13	19	21	65	15	5	9	-	-
Epilepsy.	168	-	-	1	1	1	-	-	-	2	3	7	15	16	20	33	18	13	7	9	5	2	-
Convulsions (non-puerperal),	949	831	54	84	959	50	17	9	5	840	6	-	-	-	-	-	-	-	-	-	-	-	-
Chorea,	4	-	-	-	-	-	-	-	-	-	2	1	1	-	-	-	-	-	-	-	-	-	-
Neuralgia and Neuritis,	20	-	-	-	-	-	-	-	-	-	-	-	-	-	2	2	5	4	3	1	3	-	-
Other Diseases of Nervous system	84	-	1	5	6	-	2	1	2	12	1	-	2	-	15	6	9	16	9	16	3	5	-
Cerebral Tumour,	23	-	-	-	-	-	-	-	-	-	-	2	-	-	6	8	3	2	-	-	-	-	-
Disease of Eyes and Annexa,	2	-	-	-	-	-	1	-	-	1	-	-	-	-	1	-	-	-	-	-	-	-	-
Mastoid Disease,	19	-	-	-	-	4	1	-	-	5	3	1	3	3	1	-	1	-	1	-	-	-	-
Other Diseases of the Ears,	66	1	-	3	4	3	2	1	-	10	2	1	2	2	3	1	1	6	1	1	1	1	-

Printed image digitised by the University of Southampton Library Digitisation Unit

IRELAND.—CAUSES of DEATH at different Periods of Life in the Year 1912.—FEMALES—*continued.*

CAUSES OF DEATH	FEMALES.																							
	ALL AGES.	AGES AT DEATH																						
		0-3 Months.	3-6 Months.	6-12 Months.	Total under 1 year.	1	2	3	4	Total under 5 years.	5-	10-	15-	20-	25-	35-	45-	55-	65-	70-	75-	85-	95 and upwards.
Carcinoma,	756	–	–	–	–	–	–	–	–	–	–	–	–	2	10	67	152	209	95	99	78	16	1
Sarcoma,	66	–	–	–	–	2	–	2	–	4	1	1	6	4	8	5	12	14	3	5	6	–	–
Cancer Malignant Disease (not otherwise defined)	1,141	–	–	–	–	–	–	–	–	–	–	–	3	8	31	108	221	294	165	186	106	21	1
Other Tumours (situation undefined)	12	–	–	–	–	–	–	–	–	–	–	–	–	–	1	2	3	3	1	2	–	–	–
Rheumatic Fever, Acute Rheumatism	70	1	–	–	1	–	–	1	1	3	6	10	5	8	12	8	6	4	2	–	3	–	–
Rheumatic Arthritis,	62	–	–	–	–	–	–	–	–	–	–	–	–	–	1	3	7	16	6	16	10	–	–
Rheumatism of Heart	24	–	–	–	–	–	–	–	–	–	–	–	1	1	6	1	4	3	4	3	6	–	–
Chronic Rheumatism,	216	–	–	–	–	–	–	–	–	–	–	1	–	–	2	6	16	52	66	60	41	6	2
Osteo—arthritis,	4	–	–	–	–	–	–	–	–	–	–	–	–	–	–	–	1	1	–	1	1		–
Gout,	4	–	–	–	–	–	–	–	–	–	–	–	–	–	–	1	–	–	1	1	1	–	–
Rheumatic Gout	3	–	–	–	–	–	–	–	–	–	–	–	–	–	–	–	2	1	–	–	–	–	–
Scurvy	1	–	–	–	–	–	–	1	–	1	–	–	–	–	–	–	–	–	–	–	–	–	–
Diabetes,	174	–	–	–	–	–	–	–	1	1	4	4	7	4	16	13	21	42	25	32	16	–	–
Exophthalmic Goitre,	26	–	–	–	–	–	–	–	–	–	–	–	–	1	3	7	7	6	1	–	–	–	–
Addison's Disease	17	–	–	–	–	–	–	–	–	–	–	–	–	–	1	4	7	6	1	1	–	–	–
Leucocythæmia,	16	–	–	–	–	1	3	–	–	4	–	1	–	3	3	1	1	1	–	–	–	1	–
Lymphadenoma	6	–	–	–	–	–	–	–	–	–	–	1	–	–	2	–	3	1	1	1	–	–	–
Anæmia, Chlorosis,	613	–	–	1	1	6	–	1	3	7	4	3	10	11	62	47	31	35	13	20	5	1	–
Other General Diseases	27	1	–	1	2	1	3	1	–	7	8	1	3	1	2	1	2	4	–	2	–	–	–
Alcoholism,	16	–	–	–	–	–	–	–	–	–	–	–	–	–	6	6	2	3	1	–	1	–	–
Chronic Lead Poisoning,	–	–	–	–	–	–	–	–	–	–	–	–	–	–	–	–	–	–	–	–	–	–	–
Other Chronic Poisoning (occupational)	–	–	–	–	–	–	–	–	–	–	–	–	–	–	–	–	–	–	–	–	–	–	–
Other Chronic Poisoning (non-occupational)	–	–	–	–	–	–	–	–	–	–	–	–	–	–	–	–	–	–	–	–	–	–	–
Encephalitis,	16	–	–	–	–	1	–	–	–	1	2	1	6	3	3	–	6	–	1	–	–	–	–
Cerebro-Spinal Fever,	7	1	1	–	2	–	–	–	–	2	–	3	1	–	1	1	–	–	–	–	–	–	–
Simple Meningitis,	258	6	8	26	36	27	21	14	17	115	48	63	21	14	15	6	7	8	–	–	–	–	–
Locomotor Ataxy,	10	–	–	–	–	–	–	–	–	–	–	–	–	–	2	4	1	1	–	1	1	–	–
Other Diseases of Spinal Cord.	103	–	–	1	1	6	1	–	–	4	5	2	6	7	6	19	8	16	14	7	12	–	–
Cerebral Haemorrhage,	346	–	–	–	–	–	–	–	–	–	–	6	–	1	3	36	116	177	117	206	152	27	3
Apoplexy,	356	–	–	–	–	–	–	–	1	1	1	–	–	8	6	16	38	76	67	72	67	12	1
Cerebral Congestion.	8	–	–	1	1	–	–	–	–	1	–	–	–	–	–	–	2	1	1	–	–	–	–
Cerebral Atheroma,	–	–	–	–	–	–	–	–	–	–	–	–	–	–	–	–	–	–		–	–	–	–
Softening of the Brain,	53	–	–	–	–	–	–	–	–	–	–	–	1	–	–	1	4	9	10	27	13	3	1
Hemiplegia,	253	–	–	–	–	–	–	–	–	–	–	1	1	1	6	7	30	37	30	65	66	13	–
Paraplegia	79	–	–	–	–	–	–	–	–	–	1	–	2	–	4	9	12	14	6	19	8	1	
Other Forms of Paralysis,	206	–	–	–	–	–	–	1	1	2	–	1	4	1	10	13	15	26	27	66	46	4	–
General Paralysis of Insane,	26	–	–	–	–	–	–	–	–	–	–	–	1	1	3	6	3	6	1	3	1	–	–
Other Forms of Mental Alienation.	109	–	–	–	–	–	–	–	–	–	–	6	2	4	16	16	21	24	11	7	3	1	–
Epilepsy,	123	–	–	–	–	–	–	–	–	–	3	8	6	16	30	17	16	15	7	8	6	2	–
Convulsions (non-puerperal),	527	300	60	68	428	64	16	7	6	514	6	–	1	1	1	–	1	–	–	–	–	–	–
Chorea,	10	–	–	–	–	–	–	–	–	–	2	2	6	1	–	–	–	1	1	1	–	–	–
Neuralgia and Neuritis,	30	–	–	–	–	–	–	–	–	–	–	–	2	2	2	6	3	4	6	1	1	–	–
Other Diseases of Nervous System.	61	1	1	–	2	6	1	–	2	6	1	1	6	3	4	11	13	21	10	11	3	2	–
Cerebral Tumour.	18	–	–	–	–	–	–	–	–	–	–	1	1	–	3	6	3	1	–	1	–	–	–
Disease of Eyes and Annexa,	6	–	–	–	–	–	–	1	–	1	–	–	–	–	–	–	–	–	1	–	–	–	–
Mastoid Disease,	9	–	–	3	3	1	1	–	1	6	–	–	–	1	1	–	–	–	–	1	–	–	–
Other Diseases of the Ears,	10	–	2	–	8	1	1	1	1	6	3	1	2	–	2	3	–	1	1	–	–	–	–

Printed image digitised by the University of Southampton Library Digitisation Unit

IRELAND.—CAUSES of DEATH at different Periods of Life in the Year 1912.—MALES—*continued.*

CAUSES OF DEATH.	MALES																					
	ALL AGES	AGES AT DEATH.																				
		0-3 Months.	3-6 Months	6-12 Months.	Total under 1 year	1	2	3	4	Total under 5 years.	5-	10-	15	20-	25-	35-	45-	55-	65-	70-	75-	85
Pericarditis,	35	–	–	–	–	–	–	–	1	1	3	3	3	4	4	7	4	3	2	–	1	–
Cardiac Dropsy,	83	–	–	–	–	–	–	–	–	–	–	–	3	1	5	4	4	10	10	16	16	1
Myocarditis,	32	–	–	–	–	–	1	–	–	1	–	–	–	1	1	4	3	10	6	1	3	–
Infective Endocarditis,	10	–	–	–	–	–	–	–	–	–	1	1	2	–	2	3	1	–	–	–	–	–
Endocarditis (Acute),	10	–	–	–	–	–	1	1	–	2	–	–	1	1	3	–	–	2	–	1	–	–
Endocarditis (unqualified) under 60 years	38	–	–	–	–	–	–	–	–	–	4	–	1	1	4	10	6	8	1	–	–	–
Fatty Degeneration of Heart	126	–	–	–	–	–	–	–	–	–	–	–	–	–	2	11	10	27	25	24	22	5
Endocarditis (Chronic and unqualified) over 60 years, Valvular Disease	1,174	–	–	1	1	–	–	–	–	1	3	10	22	27	64	95	136	228	155	218	186	23
Hypertrophy of Heart,	21	–	–	–	–	–	–	–	–	–	–	–	1	–	1	–	3	2	4	4	5	1
Dilatation of Heart	125	–	–	–	–	–	–	–	–	–	–	1	2	2	7	5	15	26	23	20	20	4
Heart Disease (unspecified),	2,062	–	1	2	3	–	–	–	–	3	7	15	24	20	67	121	186	340	311	446	593	51
Angina Pectoris,	56	–	–	–	–	–	–	–	–	–	–	–	–	–	–	6	4	14	8	14	16	–
Aneurysm,	54	–	–	–	–	–	–	–	–	–	–	–	–	–	2	10	18	16	4	3	1	–
Arteriosclerosis,	82	–	–	–	–	–	–	–	–	–	–	–	–	–	–	1	8	21	13	24	15	–
Other Diseases of Arteries,	7	–	–	–	–	–	–	–	–	–	–	–	–	–	–	–	–	1	3	1	2	–
Embolism, Thrombosis (cerebral)	52	–	–	–	–	–	–	–	–	–	–	–	–	1	1	3	4	13	10	6	8	3
Embolism, Thrombosis (not cerebral)	10	–	–	–	–	–	–	–	–	–	–	–	1	–	1	1	1	4	–	2	–	–
Diseases of the Veins,	11	–	–	–	–	–	–	–	–	–	–	–	–	–	–	1	–	5	1	2	2	–
Lymphatism,	1	–	–	1	1	–	–	–	–	1	–	–	–	–	–	–	–	–	–	–	–	–
Other Diseases of Lymphatic System	5	–	1	1	2	1	–	–	–	3	–	1	–	–	–	–	1	–	–	–	–	–
Hæmorrhage,	9	–	–	–	–	–	–	–	–	–	–	–	–	–	–	3	2	–	2	–	2	–
Other Diseases of Circulatory System,	8	–	–	–	–	–	–	–	–	–	–	–	–	–	1	–	1	1	1	–	1	–
Disease of the Nose,	3	1	–	1	2	–	–	–	–	2	1	–	–	–	–	–	–	–	–	–	–	–
Laryngismus Stridulus,	11	2	1	2	5	3	1	1	–	10	1	–	–	–	–	–	–	–	–	–	–	–
Laryngitis,	56	1	7	7	15	15	3	4	2	30	3	1	–	–	2	1	1	–	–	2	1	–
Other Diseases of Larynx,	–	–	–	–	–	–	–	–	–	–	–	–	–	–	–	–	–	–	–	–	–	–
Diseases of Thyroid Body,	3	–	–	–	–	–	–	–	–	–	–	–	1	–	–	1	–	1	–	–	–	–
Acute and Chronic Bronchitis	3,162	247	189	188	565	199	87	21	24	846	33	12	11	14	32	86	194	410	347	540	520	101
Broncho-Pneumonia,	808	69	60	150	309	188	72	27	18	614	35	4	4	7	11	24	32	42	20	45	48	6
Lobar Pneumonia,	194	2	1	9	12	9	8	4	3	36	1	1	5	6	18	23	34	32	10	15	12	1
Pneumonia (type not distinguished)	1,369	32	23	66	123	93	91	11	15	243	30	17	27	61	109	154	186	175	104	125	114	15
Pleurisy, Empyema,	110	1	–	–	1	2	1	–	–	4	2	5	6	10	8	14	15	20	12	9	6	1
Pulmonary Congestion, Pulmonary Apoplexy,	138	10	4	9	23	8	8	–	1	38	1	2	1	1	3	7	13	16	14	11	33	1
Gangrene of Lungs,	8	–	–	–	–	–	–	–	–	–	–	–	–	–	1	3	–	3	–	1	1	–
Asthma,	183	–	–	–	–	2	–	–	–	2	–	–	2	2	8	15	30	40	21	30	23	4
Pulmonary Emphysema,	43	–	–	–	–	–	–	–	–	–	–	–	–	1	3	3	4	11	5	4	13	–
Fibroid Disease of Lungs,	27	–	–	–	–	–	–	–	–	–	–	–	2	–	–	3	7	10	1	3	–	1
Other Diseases of Respiratory System.	75	–	3	3	6	1	1	–	–	8	1	1	2	2	2	10	5	7	2	13	16	2
Diseases of Teeth and Gums Oral Sepsis	3	–	–	–	–	–	–	–	1	1	1	–	1	–	–	–	–	–	–	–	–	–
Other Diseases of the Mouth,	23	3	3	1	13	3	–	1	–	17	1	–	–	–	2	1	–	2	–	–	–	–
Tonsillitis,	43	1	–	5	6	3	3	5	2	24	5	2	1	3	3	2	2	–	1	1	2	–
Diseases of the Pharynx,	16	2	–	1	3	1	1	1	–	6	1	–	1	–	–	–	1	1	–	–	–	–
Diseases of the Œsophagus,	3	–	–	–	–	–	–	–	–	–	–	–	–	–	–	–	–	2	–	–	–	1
Gastric Ulcer,	131	–	–	–	–	–	–	–	–	–	–	–	1	3	13	30	26	40	18	10	6	–
Gastritis, Gastric Catarrh,	267	41	16	25	82	18	8	3	2	115	8	2	1	1	6	18	19	26	21	16	23	5
Other Diseases of Stomach,	87	3	4	2	9	–	1	–	1	11	–	–	–	1	3	7	11	14	12	14	13	1
Epidemic Diarrhœa,	112	35	21	28	84	13	3	1	1	100	–	2	–	–	1	–	1	–	–	–	2	–
Diarrhœa Undefined	220	33	41	29	126	26	2	2	–	156	2	3	1	1	1	4	4	8	7	15	15	3
Enteritis,	192	34	31	33	118	10	3	3	2	145	3	3	3	1	3	5	7	4	3	7	5	1

Printed image digitised by the University of Southampton Library Digitisation Unit

IRELAND.—CAUSES of DEATH at different Periods of Life in the Year 1912.—FEMALES—*continued*

Causes of Death	Females																						
	All Ages.	Ages at Death																					
		0-3 Months	3-6 Months	6-12 Months	Total under 1 year.	1	2	3	4	Total under 5 years.	5-	10-	15-	20-	25-	35-	45-	55-	65	70-	75-	85-	95 and upwards.
Pericarditis,	18	–	–	1	1	–	–	–	–	1	–	4	1	1	2	2	2	4	–	1	1	–	–
Cardiac Dropsy,	123	–	–	–	–	–	–	–	–	–	–	1	2	1	6	5	14	32	17	26	17	2	–
Myocarditis,	26	–	–	–	–	–	–	–	–	–	–	–	–	1	–	1	5	7	3	7	2	–	–
Infective Endocarditis,	10	–	–	–	–	–	–	–	–	–	–	1	–	1	4	1	1	1	1	–	–	–	–
Endocarditis (Acute),	10	–	–	–	–	–	–	–	–	–	1	3	1	2	1	–	1	1	–	–	–	–	–
Endocarditis (unqualified) under 60 years,	85	–	–	–	–	–	–	–	–	–	–	3	4	1	3	7	11	5	–	–	–	–	–
Fatty Degeneration of Heart,	135	–	–	–	–	–	–	–	–	–	–	–	–	–	3	3	10	20	24	33	25	4	1
Endocarditis (Chronic and unqualified) over 60 years, Valvular Disease,	1,281	–	–	–	–	–	1	–	2	3	18	13	20	35	47	126	170	254	163	248	147	25	1
Hypertrophy of Heart,	16	–	–	–	–	–	–	–	–	–	–	–	1	–	–	–	1	2	1	3	2	–	–
Dilatation of Heart,	128	–	–	–	–	–	–	–	–	–	–	–	1	–	3	5	13	29	14	28	22	7	–
Heart Disease (unspecified),	2,226	1	–	–	1	–	–	–	1	2	12	13	18	22	70	137	250	451	324	504	378	42	1
Angina Pectoris,	28	–	–	–	–	–	–	–	–	–	–	–	–	–	–	–	4	9	5	4	5	1	–
Aneurysm,	18	–	–	–	–	–	–	–	–	–	–	1	–	–	2	2	1	3	2	3	2	–	–
Arteriosclerosis,	44	–	–	–	–	–	–	–	–	–	–	–	–	–	–	1	2	8	3	13	13	2	–
Other Diseases of Arteries,	3	–	–	–	–	–	–	–	–	–	–	–	–	–	–	–	–	–	–	5	1	–	–
Embolism Thrombosis (cerebral),	78	–	–	–	–	–	–	–	–	–	–	–	–	–	3	3	7	12	11	18	18	1	–
Embolism Thrombosis (not cerebral),	14	–	–	–	–	–	–	–	–	–	–	–	–	–	2	4	1	2	2	2	1	–	–
Diseases of the Veins,	10	–	–	–	–	–	–	–	–	–	–	–	–	2	–	9	2	1	1	–	–	–	–
Lymphatism,	3	1	2	–	3	–	1	–	–	4	–	–	–	1	1	–	–	–	–	–	–	–	–
Other Diseases of Lymphatic System	6	–	–	–	–	–	1	–	–	1	1	–	–	–	–	–	3	–	1	–	–	–	–
Hæmorrhage,	9	–	–	–	–	–	–	–	–	–	–	–	–	–	3	3	1	–	2	–	–	–	–
Other Diseases of Circulatory System.	1	–	–	–	–	–	–	–	–	–	–	–	–	–	–	–	–	–	–	1	–	–	–
Disease of the Nose,	3	3	1	–	3	–	–	–	–	3	–	–	–	–	1	1	–	–	–	1	–	–	–
Laryngismus Stridulus,	4	–	–	1	1	2	–	–	–	3	1	–	–	–	–	–	–	–	–	–	–	–	–
Laryngitis,	47	2	1	3	11	7	3	7	4	32	10	–	–	1	–	1	1	–	–	1	1	–	–
Other Diseases of Larynx,	2	–	–	–	–	–	–	–	–	–	–	1	–	–	–	1	–	–	–	–	–	–	–
Diseases of Thyroid Body,	13	–	–	–	–	–	–	–	–	–	–	–	–	–	–	1	1	7	1	3	–	–	–
Acute and Chronic Bronchitis	3,634	155	110	137	402	181	77	31	28	703	44	3	10	13	43	87	311	600	411	738	549	102	7
Broncho-Pneumonia,	730	71	57	107	234	137	55	28	15	468	23	7	3	3	14	21	36	97	41	43	41	10	1
Lobar Pneumonia,	111	–	1	4	5	9	3	1	3	18	4	2	–	2	3	18	19	13	7	12	4	–	–
Pneumonia (type not distinguished).	881	18	12	34	64	41	30	20	10	174	31	21	18	34	66	72	87	134	81	28	30	12	–
Pleurisy, Empyema,	64	–	–	–	–	3	2	1	–	5	1	1	2	2	7	8	9	10	7	5	5	2	–
Pulmonary Congestion, Pulmonary Apoplexy,	135	1	1	7	9	3	4	2	2	20	3	1	3	1	7	8	10	17	13	27	16	8	1
Gangrene of Lungs,	4	–	–	–	–	–	–	–	–	–	–	–	–	1	1	–	1	1	–	–		–	–
Asthma,	131	–	–	–	–	–	–	–	–	–	3	1	2	–	3	3	20	31	18	28	19	2	–
Pulmonary Emphysema,	11	–	–	–	–	–	–	–	–	–	–	–	–	–	–	–	2	6	3	1	1	–	–
Fibroid Disease of Lung,	14	–	–	–	–	–	–	–	–	–	–	–	–	–	2	1	2	3	2	1	3	–	–
Other Diseases of Respiratory System.	79	2	–	2	4	–	–	–	1	5	3	1	–	1	1	3	5	12	7	13	31	7	–
Diseases of Teeth and Gums Oral Sepsis	7	–	–	1	1	–	–	–	–	1	–	1	–	2	–	3	–	–	–	–	–	–	–
Other Diseases of the Mouth,	18	3	3	1	10	1	1	–	–	12	–	1	–	–	2	1	1	1	–	–	–	–	–
Tonsillitis,	34	–	–	1	1	2	4	3	1	11	3	4	1	1	1	1	1	1	1	4	–	–	–
Diseases of the Pharynx,	2	–	–	–	–	–	–	–	–	–	1	–	1	–	–	–	–	–	–	–	–	–	–
Diseases of the Œsophagus,	5	–	–	–	–	–	–	–	–	–	–	–	–	–	1	–	1	1	–	1	1	–	–
Gastric Ulcer,	101	–	–	–	–	–	–	–	–	–	–	6	3	13	31	25	25	23	10	8	3	2	–
Gastritis, Gastric Catarrh,	235	43	28	17	88	13	3	3	4	123	7	3	3	3	11	8	24	38	21	31	19	9	1
Other Diseases of Stomach,	99	4	1	2	7	–	2	–	–	3	9	1	–	1	2	3	4	17	13	13	31	2	–
Epidemic Diarrhœa,	84	21	23	23	67	20	1	1	1	90	1	3	–	–	–	–	–	–	–	–	1	–	–
Diarrhœa Undefined,	191	33	21	35	89	25	5	4	1	124	2	1	2	1	8	3	9	13	7	17	12	1	–
Enteritis	194	34	21	12	67	13	7	–	2	89	12	1	–	2	7	15	11	14	15	3	6	–	–

Printed image digitised by the University of Southampton Library Digitisation Unit

IRELAND.—CAUSES of DEATH at different Periods of Life in the Year 1912.—MALES—*continued.*

CAUSES OF DEATH.	MALES.																					
	All Ages.	Ages at Death																				
		0-3 Months.	3-6 Months.	6-12 Months.	Total under 1 year.	1	2	3	4	Total under 5 years.	5	10-	15-	20-	25-	35-	45-	55-	65-	75-	85-	95-
Gastro-enteritis,	146	36	59	19	84	21	4	5	–	114	2	1	–	2	1	3	5	3	–	5	4	–
Dyspepsia under 2 years, including Atrepsia and Food Atrophy	18	3	8	2	18	–	–	–	–	18	–	–	–	–	–	–	–	–	–	–	–	–
Colic,	17	3	1	–	4	–	–	–	–	4	–	–	–	–	1	1	2	1	2	1	5	–
Intestinal Ulceration,	13	–	–	–	–	–	–	–	–	–	–	–	–	1	2	1	2	4	1	1	–	1
Duodenal Ulcer,	36	–	–	–	–	–	–	–	–	–	–	1	–	1	3	5	9	5	4	1	1	–
Diarrhœa due to Food,	3	–	1	1	2	–	–	–	–	2	–	–	–	–	–	–	–	–	1	–	–	–
Intestinal Parasites,	5	–	–	–	–	–	1	–	–	1	4	1	–	–	–	–	–	–	–	–	–	–
Appendicitis and Typhlitis,	101	–	–	–	–	1	1	–	–	2	7	12	3	5	17	12	17	8	4	4	3	–
Hernia,	81	1	2	1	4	1	1	–	–	6	–	–	5	2	1	5	9	12	8	16	15	1
Intestinal Obstruction,	211	4	5	5	14	3	4	1	3	25	3	4	3	3	5	6	22	35	26	38	32	1
Other Diseases of the Intestine	37	–	1	1	2	–	1	1	–	4	2	–	–	2	2	4	3	6	1	5	3	3
Malignant Jaundice not due to Cancer	4	1	–	–	1	–	–	–	–	1	–	–	–	–	1	–	1	1	–	–	–	–
Hydatid Tumour of Liver,	–	–	–	–	–	–	–	–	–	–	–	–	–	–	–	–	–	–	–	–	–	–
Cirrhosis of the Liver,	182	–	–	–	–	1	–	–	–	1	–	–	–	1	11	30	40	43	18	20	12	1
Gallstones,	18	–	–	–	–	–	–	–	–	–	–	–	–	–	–	–	4	7	4	2	1	–
Other Diseases of the Liver,	90	2	–	–	2	–	–	2	–	4	2	3	–	3	4	6	14	25	17	12	2	2
Diseases of the Spleen,	1	–	–	–	–	–	–	–	–	–	–	–	–	–	–	1	–	–	–	–	–	–
Peritonitis (cause unknown),	41	2	–	1	3	–	–	1	–	4	1	1	3	4	4	5	9	5	3	2	2	–
Other Diseases of Digestive System	9	–	–	–	–	–	–	–	–	–	–	–	1	1	1	–	1	9	–	2	–	–
Acute Nephritis,	199	3	2	6	11	4	4	5	3	27	5	5	6	8	15	19	23	31	17	17	13	4
Chronic Bright's Disease,	596	–	–	–	–	1	–	1	–	2	8	7	9	10	38	80	122	159	80	106	70	5
Uræmia,	36	–	–	1	1	–	–	–	–	1	–	–	–	1	1	3	1	14	6	5	6	2
Chyluria,	–	–	–	–	–	–	–	–	–	–	–	–	–	–	–	–	–	–	–	–	–	–
Other Diseases of the Kidneys,	37	1	–	–	1	–	–	–	–	1	–	1	–	1	1	1	2	5	3	2	7	–
Urinary Calculi,	6	–	–	–	–	–	–	–	–	–	–	–	–	1	–	–	–	3	1	1	1	–
Diseases of the Bladder,	199	–	–	–	–	–	–	–	–	–	–	1	–	–	2	3	5	24	22	50	76	13
Diseases of the Urethra, Urinary Abscess, etc.	12	–	–	–	–	–	–	–	–	–	–	–	–	–	2	6	1	2	1	2	1	1
Diseases of the Prostate,	176	–	–	–	–	–	–	–	–	–	–	–	–	–	–	1	3	14	26	49	59	22
Diseases of the Male Genital Organs (not Venereal)	5	–	–	–	–	–	–	–	–	–	–	–	–	–	–	–	–	–	3	1	–	1
Uterine Hæmorrhage (non-puerperal).	–	–	–	–	–	–	–	–	–	–	–	–	–	–	–	–	–	–	–	–	–	–
Uterine Tumour (non-cancerous)	–	–	–	–	–	–	–	–	–	–	–	–	–	–	–	–	–	–	–	–	–	–
Other Diseases of the Uterus	–	–	–	–	–	–	–	–	–	–	–	–	–	–	–	–	–	–	–	–	–	–
Cysts and Other Tumours of Ovary	–	–	–	–	–	–	–	–	–	–	–	–	–	–	–	–	–	–	–	–	–	–
Other Diseases of the Female Genital Organs	–	–	–	–	–	–	–	–	–	–	–	–	–	–	–	–	–	–	–	–	–	–
Non-puerperal Diseases of the Breast	1	1	–	–	1	–	–	–	–	1	–	–	–	–	–	–	–	–	–	–	–	–
Accidents of Pregnancy,	–	–	–	–	–	–	–	–	–	–	–	–	–	–	–	–	–	–	–	–	–	–
Puerperal Hæmorrhage,	–	–	–	–	–	–	–	–	–	–	–	–	–	–	–	–	–	–	–	–	–	–
Other Accidents of Childbirth	–	–	–	–	–	–	–	–	–	–	–	–	–	–	–	–	–	–	–	–	–	–
Puerperal Septicæmia,	–	–	–	–	–	–	–	–	–	–	–	–	–	–	–	–	–	–	–	–	–	–
Puerperal Pyæmia,	–	–	–	–	–	–	–	–	–	–	–	–	–	–	–	–	–	–	–	–	–	–
Puerperal Fever,	–	–	–	–	–	–	–	–	–	–	–	–	–	–	–	–	–	–	–	–	–	–
Puerperal Albuminuria,	–	–	–	–	–	–	–	–	–	–	–	–	–	–	–	–	–	–	–	–	–	–
Puerperal Convulsions	–	–	–	–	–	–	–	–	–	–	–	–	–	–	–	–	–	–	–	–	–	–
Phlegmasia Alba Dolens, Embolism (Puerperal).	–	–	–	–	–	–	–	–	–	–	–	–	–	–	–	–	–	–	–	–	–	–
Puerperal Insanity,	–	–	–	–	–	–	–	–	–	–	–	–	–	–	–	–	–	–	–	–	–	–
Puerperal Diseases of Breast	–	–	–	–	–	–	–	–	–	–	–	–	–	–	–	–	–	–	–	–	–	–
Gangrene,	105	1	–	–	1	2	1	2	1	7	1	–	–	–	1	2	5	13	14	24	31	7
Carbuncle, Boil,	20	–	–	–	–	–	–	–	–	–	–	–	5	–	1	2	3	9	2	6	–	1
Acute Abscess Phlegmon,	50	2	3	1	6	5	–	1	–	9	1	1	1	3	5	3	7	4	4	6	1	1
Diseases of Integumentary System	39	6	3	3	15	1	–	–	–	16	1	1	–	–	1	2	3	2	3	5	3	–

Printed image digitised by the University of Southampton Library Digitisation Unit

IRELAND.—CAUSES of DEATH at different Periods of Life in the Year 1912.—FEMALES—*continued.*

CAUSES OF DEATH	FEMALES.																							
	All Ages.	AGES AT DEATH																						
		0-3 Months.	3-6 Months.	6-12 Months.	Total under 1 year.	1	2	3	4	Total under 5 years.	5-	10-	15-	20-	25-	35-	45-	55-	65-	70-	75-	85-	95 and upwards.
Gastro-enteritis,	126	17	16	25	58	17	6	3	3	86	4	3	-	-	3	4	3	7	2	7	2	2	-
Dyspepsia under 2 years, including Athrepsia and Food Atrophy,	8	3	1	4	8	-	-	-	-	8	-	-	-	-	-	-	-	-	-	-	-	-	-
Colic,	12	5	-	1	6	-	-	-	-	6	-	-	-	-	-	1	2	2	-	1	-	-	-
Intestinal Ulceration,	12	-	-	-	-	1	-	-	-	1	-	-	3	1	-	-	1	2	-	2	-	-	-
Duodenal Ulcer,	14	-	-	-	-	-	-	-	-	-	-	-	-	-	1	4	1	4	1	1	2	-	-
Diarrhœa due to Food,	6	3	-	-	3	-	-	-	-	3	-	-	-	-	-	-	-	-	-	-	-	-	-
Intestinal Parasites,	3	-	-	-	-	-	2	1	-	3	-	-	-	-	-	-	-	-	-	-	-	-	-
Appendicitis and Typhlitis,	73	-	-	-	-	1	-	2	2	6	7	5	9	5	12	8	7	5	4	5	2	-	-
Hernia,	84	-	-	-	-	-	-	-	-	-	-	-	-	-	2	9	11	22	9	16	2	-	-
Intestinal Obstruction,	265	2	4	3	9	3	3	1	-	16	4	3	3	3	11	22	17	32	23	43	24	2	-
Other Diseases of the Intestine	33	-	-	-	-	-	2	1	-	3	-	1	-	-	1	4	5	5	3	5	4	2	-
Malignant Jaundice not due to Cancer,	2	-	-	-	-	-	-	-	-	-	-	-	-	2	-	-	-	-	-	-	-	-	-
Hydatid Tumour of Liver,	-	-	-	-	-	-	-	-	-	-	-	-	-	-	-	-	-	-	-	-	-	-	-
Cirrhosis of the Liver,	60	-	-	-	-	-	-	-	-	-	1	-	-	-	3	16	18	24	12	12	5	-	-
Gallstones,	24	-	-	-	-	-	-	-	-	-	-	-	-	-	-	4	2	9	2	2	1	-	-
Other Diseases of the Liver,	65	-	-	-	-	1	1	-	-	2	1	5	-	-	2	5	10	20	10	12	10	1	-
Diseases of the Spleen,	1	-	-	-	-	-	-	-	-	-	-	-	-	-	-	-	1	-	-	-	-	-	-
Peritonitis (cause unknown),	40	-	-	-	-	-	-	-	-	-	3	1	2	-	4	7	6	8	3	5	2	-	-
Other Diseases of Digestive System	4	-	-	-	-	-	-	-	-	-	-	-	-	-	1	-	-	1	-	-	2	-	-
Acute Nephritis,	208	2	2	2	6	4	8	3	2	21	12	12	14	12	21	31	20	25	14	12	3	1	-
Chronic Bright's Disease,	634	-	-	-	-	1	-	-	-	1	3	5	9	4	44	75	64	114	82	81	42	3	1
Uræmia,	21	-	-	-	-	-	-	-	-	-	-	-	2	-	3	2	5	6	-	-	3	-	-
Chyluria,	-	-	-	-	-	-	-	-	-	-	-	-	-	-	-	-	-	-	-	-	-	-	-
Other Diseases of the Kidneys,	17	-	-	-	-	1	-	-	-	1	-	-	-	1	5	3	2	2	2	-	1	-	-
Urinary Calculi,	1	-	-	-	-	-	-	-	-	-	-	-	-	-	-	-	-	1	-	-	-	-	-
Diseases of the Bladder,	28	-	-	-	-	1	-	-	-	1	-	-	1	1	3	1	2	4	3	7	3	2	-
Diseases of the Urethra, Urinary Abscess, &c.	1	-	-	-	-	-	-	-	-	-	-	-	-	-	-	1	-	-	-	-	-	-	-
Diseases of the Prostate,	-	-	-	-	-	-	-	-	-	-	-	-	-	-	-	-	-	-	-	-	-	-	-
Diseases of the Male Genital Organs (not Venereal),	-	-	-	-	-	-	-	-	-	-	-	-	-	-	-	-	-	-	-	-	-	-	-
Uterine Hemorrhage (non-puerperal)	5	-	-	-	-	-	-	-	-	-	-	-	-	1	2	1	1	-	-	-	-	-	-
Uterine Tumour (non-cancerous)	30	-	-	-	-	-	-	-	-	-	-	-	-	-	1	6	11	6	2	3	2	-	-
Other Diseases of the Uterus	5	-	-	-	-	-	-	-	-	-	-	-	-	-	2	1	1	1	-	-	-	-	-
Cysts and Other Tumours of Ovary,	42	-	-	-	-	-	-	-	-	-	-	-	1	-	2	8	13	11	5	2	3	-	-
Other Diseases of the Female Genital Organs	9	-	-	-	-	-	-	-	-	-	1	-	-	1	5	1	-	-	-	-	-	1	-
Non-puerperal Diseases of the Breast	6	2	-	-	2	-	-	-	-	2	-	-	-	-	1	-	2	1	-	-	-	-	-
Accidents of Pregnancy,	91	-	-	-	-	-	-	-	-	-	-	-	-	-	18	12	1	-	-	-	-	-	-
Puerperal Hæmorrhage,	92	-	-	-	-	-	-	-	-	-	-	-	1	5	26	53	1	-	-	-	-	-	-
Other Accidents of Child-birth	138	-	-	-	-	-	-	-	-	-	-	-	2	12	65	54	5	-	-	-	-	-	-
Puerperal Septicæmia,	142	-	-	-	-	-	-	-	-	-	-	-	2	17	77	44	2	-	-	-	-	-	-
Puerperal Pyæmia,	6	-	-	-	-	-	-	-	-	-	-	-	-	-	6	3	-	-	-	-	-	-	-
Puerperal Fever,	36	-	-	-	-	-	-	-	-	-	-	-	1	2	16	16	1	-	-	-	-	-	-
Puerperal Albuminuria,	17	-	-	-	-	-	-	-	-	-	-	-	-	2	13	2	-	-	-	-	-	-	-
Puerperal Convulsions,	50	-	-	-	-	-	-	-	-	-	-	-	-	11	20	16	-	-	-	-	-	-	-
Phlegmasia Alba Dolens, Embolism (Puerperal)	28	-	-	-	-	-	-	-	-	-	-	-	-	3	12	13	-	-	-	-	-	-	-
Puerperal Insanity,	5	-	-	-	-	-	-	-	-	-	-	-	-	-	3	2	-	-	-	-	-	-	-
Puerperal Diseases of Breast	1	-	-	-	-	-	-	-	-	-	-	-	-	-	-	1	-	-	-	-	-	-	-
Gangrene,	108	1	1	1	3	3	2	1	-	9	1	2	-	-	1	2	4	8	8	33	32	6	1
Carbuncle, Boil,	7	-	-	-	-	-	-	-	1	1	-	-	-	-	-	-	3	-	-	1	2	-	-
Acute Abscess, Phlegmon,	60	5	1	4	10	3	2	-	1	16	4	1	1	-	1	2	3	10		5	7	-	-
Diseases of Integumentary System.	61	6	-	2	10	3	1	-	-	14	2	-	-	-	-	3	5	6	6	7	12	2	-

Printed image digitised by the University of Southampton Library Digitisation Unit

IRELAND.—CAUSES of DEATH at different Periods of Life in the Year 1912.—MALES—*continued.*

CAUSES OF DEATH.	MALES																						
	ALL AGES.	AGES AT DEATH																					
		0-3 Months.	3-6 Months.	6-12 Months	Total under 1 year.	1	2	3	4	Total under 5 years	5-	10-	15-	20-	25-	35-	45-	55-	65-	70-	75-	85-	95-
Diseases of the Bones,	54	–	–	–	–	–	2	–	1	3	10	10	2	–	3	4	3	7	7	1	3	1	
Diseases of the Joints,	12	–	–	–	–	–	–	–	–	–	1	2	1	–	1	2	1	–	2	2	–	–	
Other Diseases of Locomotor System	6	–	–	–	–	–	–	–	–	–	–	–	1	–	2	2	–	–	–	–	–	–	
Congenital Malformations,	167	106	15	16	137	4	4	2	1	168	3	2	2	–	–	2	–	–	–	–	–	–	
Premature Birth,	456	448	4	3	455	–	–	–	–	455	–	–	–	–	–	–	–	–	–	–	–	–	
Atrophy, etc., under one year.	1,236	1,050	108	78	1,236	–	–	–	–	1,236	–	–	–	–	–	–	–	–	–	–	–	–	
Disease of Umbilicus,	6	6	–	–	6	–	–	–	–	6	–	–	–	–	–	–	–	–	–	–	–	–	
Atelectasis,	62	62	–	–	62	–	–	–	–	62	–	–	–	–	–	–	–	–	–	–	–	–	
Injury at Birth	36	36	–	–	36	–	–	–	–	36	–	–	–	–	–	–	–	–	–	–	–	–	
Cyanosis Neonatorum	1	1	–	–	1	–	–	–	–	1	–	–	–	–	–	–	–	–	–	–	–	–	
Lack of Care,	25	24	1	–	25	–	–	–	–	25	–	–	–	–	–	–	–	–	–	–	–	–	
Senile Dementia,	26	–	–	–	–	–	–	–	–	–	–	–	–	–	–	–	–	4	4	10	6	2	
Old Age,	4,754	–	–	–	–	–	–	–	–	–	–	–	–	–	–	–	–	–	60	876	2,470	1,168	1
Suicide,	130	–	–	–	–	–	–	–	–	–	–	–	3	13	17	20	21	30	6	6	6	–	
Poisoning by Food,	1	–	–	–	–	–	–	–	–	–	–	–	–	–	–	–	–	–	1	–	–	–	
Other Acute Poisonings,	22	–	–	–	–	–	–	–	–	–	1	–	1	1	1	4	6	3	2	–	1	–	
Conflagration,	1	–	–	–	–	–	–	–	1	1	–	–	–	–	–	–	–	–	–	–	–	–	
Burns (conflagration excepted)	156	1	–	6	7	21	33	31	16	107	15	1	2	2	5	3	–	1	2	6	6	6	
Absorption of Deleterious Gases (conflagration excepted)	36	21	9	2	32	–	–	–	–	32	–	–	–	–	–	1	–	1	–	2	–	–	
Accidental Drowning,	192	6	–	–	3	6	3	2	4	18	9	6	14	16	30	25	30	16	6	11	7	2	
Traumatism,	310	–	–	–	–	1	3	1	4	6	16	10	14	16	38	53	47	28	20	29	25	3	
Injuries by Animals,	14	–	–	–	–	1	–	–	–	1	1	–	1	1	1	2	–	3	1	–	6	–	
Starvation,	6	–	–	–	–	–	–	–	–	–	–	–	1	–	–	–	–	–	1	1	–	–	
Excessive Cold,	36	1	–	–	1	–	–	–	–	1	–	–	–	1	2	5	4	2	8	6	4	1	
Effects of Heat,	4	–	–	–	–	–	–	–	–	–	1	–	–	–	–	–	–	–	1	–	6	–	
Lightning,	2	–	–	–	–	–	–	–	–	–	–	–	1	–	–	1	–	–	–	–	–	–	
Electricity (Lightning excepted).	2	–	–	–	–	–	–	–	–	–	–	–	–	1	–	1	–	–	–	–	–	–	
Homicide,	24	1	–	–	1	1	–	–	–	2	1	–	1	6	6	4	6	1	–	–	–	–	
Fractures (cause not specified).	80	2	–	–	2	–	–	–	–	2	1	2	3	4	11	17	18	12	6	2	2	–	
Other External Violence,	158	8	–	2	6	1	6	3	1	13	11	5	7	6	23	17	28	16	6	7	10	1	
Dropsy,	18	–	–	–	–	–	–	–	–	–	–	–	–	–	1	1	2	6	1	2	6	1	
Syncope,	168	4	1	1	6	1	–	–	–	7	–	1	–	1	2	7	6	15	18	41	80	7	
Sudden Death (not otherwise defined.)	47	2	2	1	5	1	–	–	–	6	–	–	–	1	3	3	4	6	6	6	5	–	
Heart Failure,	749	–	–	–	–	1	–	–	1	2	1	1	3	1	14	30	36	77	98	186	234	57	
Atrophy, Debility over one year.	310	–	–	–	–	43	22	3	4	72	10	2	2	5	5	4	6	83	118	–	–	–	
Teething	42	–	5	22	27	13	2	–	–	42	–	–	–	–	–	–	–	–	–	–	–	–	
Other Ill-defined Diseases,	75	4	2	4	10	–	6	–	–	12	1	1	2	2	7	7	1	5	6	16	10	6	
Disease not specified,	62	10	5	2	17	6	1	–	–	60	4	3	1	1	–	2	7	6	2	6	6	1	
Other Specified Diseases,	–	–	–	–	–	–	–	–	–	–	–	–	–	–	–	–	–	–	–	–	–	–	

Pnnted image digitised by the University of Southampton Library Digitisation Unit

IRELAND.—CAUSES of DEATH at different Periods of Life in the Year 1912.—FEMALES.—*continued.*

CAUSES OF DEATH	FEMALES																							
	ALL AGES.	AGES AT DEATH																						
		0–3 Months.	3–6 Months.	6–12 Months.	Total under 1 year.	1	2	3	4	Total under 5 years.	5–	10–	15	20–	25–	35–	45–	55–	65–	70–	75–	85–	95 and upwards.
Diseases of the Bones,	19	–	–	–	–	1	1	–	1	3	5	3	1	–	–	1	2	2	–	1	1	–	–
Diseases of the Joints,	8	–	–	–	–	1	–	–	–	1	–	–	–	–	3	–	1	1	–	1	1	–	–
Other Diseases of Locomotor system.	8	1	–	–	1	–	–	–	–	1	1	–	–	1	1	–	–	1	1	2	–	–	–
Congenital Malformations,	114	72	15	7	94	4	3	4	1	106	6	1	1	–	–	–	–	–	–	–	–	–	–
Premature Birth,	309	309	3	1	309	–	–	–	–	309	–	–	–	–	–	–	–	–	–	–	–	–	–
Atrophy, etc., under one year	946	783	109	54	946	–	–	–	–	946	–	–	–	–	–	–	–	–	–	–	–	–	–
Disease of Umbilicus,	7	7	–	–	7	–	–	–	–	7	–	–	–	–	–	–	–	–	–	–	–	–	–
Atelectasis,	44	44	–	–	44	–	–	–	–	44	–	–	–	–	–	–	–	–	–	–	–	–	–
Injury at Birth,	20	20	–	–	20	–	–	–	–	20	–	–	–	–	–	–	–	–	–	–	–	–	–
Pyogenic Neonatorum,	1	1	–	–	1	–	–	–	–	1	–	–	–	–	–	–	–	–	–	–	–	–	–
Lack of Care,	8	7	–	1	8	–	–	–	–	8	–	–	–	–	–	–	–	–	–	–	–	–	–
Senile Dementia,	34	–	–	–	–	–	–	–	–	–	–	–	–	–	–	–	–	7	2	12	8	3	1
Old Age,	9,013	–	–	–	–	–	–	–	–	–	–	–	–	–	–	–	–	–	93	1,402	2,944	1,261	213
Suicide,	35	–	–	–	–	–	–	–	–	–	–	–	9	3	9	7	6	9	–	2	–	–	–
Poisoning by Food,	2	–	–	–	–	–	–	–	–	–	1	–	–	–	1	–	–	–	–	–	–	–	–
Other Acute Poisonings,	6	–	–	–	–	–	–	–	–	–	–	–	–	–	1	–	1	2	–	1	1	–	–
Conflagration,	–	–	–	–	–	–	–	–	–	–	–	–	–	–	–	–	–	–	–	–	–	–	–
Burns (conflagration excepted.)	230	2	2	6	10	19	30	22	19	98	50	11	8	3	10	4	12	8	9	18	10	2	2
Absorption of Deleterious Gases (conflagration excepted.)	29	18	6	1	25	–	1	–	–	26	–	–	–	–	–	–	1	1	–	–	1	–	–
Accidental Drowning	54	3	–	–	2	4	4	2	1	13	2	–	2	3	9	3	6	4	3	5	4	–	–
Traumatism,	144	–	–	–	–	–	1	4	1	6	3	2	2	1	2	5	9	11	13	27	43	29	3
Injuries by Animals,	2	–	–	–	–	–	–	–	–	–	–	–	–	–	–	1	–	–	–	1	–	–	–
Starvation,	–	–	–	–	–	–	–	–	–	–	–	–	–	–	–	–	–	–	–	–	–	–	–
Excessive Cold,	14	3	1	–	4	–	–	–	1	5	–	–	–	–	–	1	1	1	–	5	–	1	–
Effects of Heat,	–	–	–	–	–	–	–	–	–	–	–	–	–	–	–	–	–	–	–	–	–	–	–
Lightning,	–	–	–	–	–	–	–	–	–	–	–	–	–	–	–	–	–	–	–	–	–	–	–
Electricity (Lightning excepted)	–	–	–	–	–	–	–	–	–	–	–	–	–	–	–	–	–	–	–	–	–	–	–
Homicide,	14	4	1	–	5	1	–	–	–	6	–	–	–	–	1	2	1	–	–	3	–	1	–
Fractures (cause not specified).	18	1	–	–	1	–	–	–	–	1	–	–	1	–	–	3	3	6	1	1	1	1	–
Other External Violence,	41	3	–	1	4	1	1	–	1	7	1	1	–	–	2	6	2	7	1	6	6	–	–
Dropsy,	33	–	–	–	–	–	–	1	–	1	1	–	–	1	1	2	4	7	4	5	6	1	–
Syncope,	145	3	–	–	3	1	–	–	–	4	–	–	1	2	4	7	11	18	11	26	46	19	2
Sudden Death (not otherwise defined.)	27	2	1	–	3	–	–	–	–	3	–	–	1	–	1	3	1	7	2	1	6	1	1
Heart Failure,	784	3	–	–	3	1	–	–	–	4	6	2	2	2	12	21	34	91	93	215	233	60	6
Atrophy, Debility over one year	424	–	–	–	–	51	23	12	6	91	4	3	2	2	2	6	33	107	173	–	–	–	–
Teething,	30	–	1	16	17	12	1	–	–	30	–	–	–	–	–	–	–	–	–	–	–	–	–
Other Ill-defined Diseases,	44	4	3	–	7	1	1	–	–	9	1	1	3	–	1	–	3	6	3	6	6	1	1
Disease not specified,	37	12	1	–	13	1	1	–	1	16	–	1	–	2	2	1	1	7	2	3	1	1	–
Other specified Diseases,	–	–	–	–	–	–	–	–	–	–	–	–	–	–	–	–	–	–	–	–	–	–	–

Printed image digitised by the University of Southampton Library Digitisation Unit

IRELAND.—CAUSES of DEATH at different Periods of Life in the Year 1912.—MALES AND FEMALES

CAUSES OF DEATH.	MALES AND FEMALES																						
	ALL AGES.	AGES AT DEATH.																					
		0-3 Months.	3-6 Months	6-12 Months.	Total under 1 year.	1	2	3	4	Total under 5 years	5-	10	15-	20-	25-	35-	45-	55-	65-	75-	75	85	
TOTAL DEATHS (all causes)	72,187	5,197	1,463	2,067	8,727	2,418	1235	729	564	13,673	1556	1089	1,822	2,036	4,399	4,020	5,423	7,715	5,323	9,184	11,170	3,430	42
Enteric Fever	232	–	–	–	–	–	–	4	1	5	11	16	40	33	56	34	23	10	2	1	1	–	–
Typhus	34	–	–	–	–	–	–	–	–	–	1	1	3	2	7	6	2	7	4	1	–	–	–
Relapsing Fever	–	–	–	–	–	–	–	–	–	–	–	–	–		–	–	–	–	–	–	–	–	–
Malta Fever	–	–	–	–	–	–	–	–	–	–	–	–	–	–	–	–	–	–	–	–	–	–	–
Malaria	4	–	–	–	–	–	–	–	–	–	–	–	–	–	1	2	–	–	–	1	–	–	–
Smallpox. Vaccinated	–	–	–	–	–	–	–	–	–	–	–	–	–	–	–	–	–	–	–	–	–	–	–
Smallpox. Not Vaccinated	–	–	–	–	–	–	–	–	–	–	–	–	–	–	–	–	–	–	–	–	–	–	–
Smallpox. Doubtful	–	–	–	–	–	–	–	–	–	–	–	–	–	–	–	–	–	–	–	–	–	–	–
Measles	813	4	18	176	196	238	133	54	51	731	91	3	8	3	1	1	1	1	–	–	–	–	–
Scarlet Fever	308	2	–	6	8	27	46	37	37	154	96	29	6	6	16	5	–	–	–	–	–	–	–
Whooping-Cough	1,045	128	116	211	455	272	136	74	46	980	58	7	–	–	–	–	–	–	–	–	–	–	–
Diphtheria	351	4	2	23	23	47	36	37	40	192	38	27	15	6	3	2	3	3	1	1	–	–	–
Membranous Laryngitis, Croup	85	10	12	14	36	13	13	2	6	76	13	–	–	–	–	–	–	–	–	–	–	–	–
Influenza	1,025	21	14	16	51	18	6	6	7	81	14	13	23	21	40	43	85	163	136	198	174	35	3
Asiatic Cholera	–	–	–	–	–	–	–	–	–	–	–	–	–	–	–	–	–	–	–	–	–	–	–
Cholera Nostras	1	–	–	–	–	–	–	–	–	–	–	–	1	–	–	–	–	–	–	–	–	–	–
Dysentery	25	–	–	1	1	–	–	–	–	1	1	1	–	–	2	3	3	2	3	–	3	–	–
Plague	–	–	–	–	–	–	–	–	–	–	–	–	–	–	–	–	–	–	–	–	–	–	–
Erysipelas	67	6	1	–	10	–	1	1	1	13	1	3	–	–	3	9	4	0	6	8	2	1	–
Other Epidemic Diseases	17	–	2	1	3	3	2	–	1	11	4	–	–	–	1	–	–	1	–	–	–	–	–
Pyæmia	18	2	–	–	2	–	1	1	–	4	–	1	4	1	3	1	2	–	1	1	–	–	–
Septicæmia	104	4	–	1	5	3	2	2	3	16	2	7	4	3	10	13	11	14	4	8	3	–	–
Vaccinia	–	–	–	–	–	–	–	–	–	–	–	–	–	–	–	–	–	–	–	–	–	–	–
Glanders	–	–	–	–	–	–	–	–	–	–	–	–	–	–	–	–	–	–	–	–	–	–	–
Anthrax	2	–	–	–	–	–	–	–	–	–	–	–	–	–	–	–	–	–	–	–	–	–	–
Rabies, Hydrophobia	–	–	–	–	–	–	–	–	–	–	–	–	–	–	–	–	–	2	–	–	–	–	–
Tetanus	34	16	–	–	16	1	–	–	1	18	2	1	1	1	1	2	4	2	1	1	–	–	–
Mycosis (Actinomycosis), &c.	2	–	–	–	–	–	–	–	–	–	–	1	–	–	–	1	–	–	–	–	–	–	–
Beri-beri	1	–	–	–	–	–	–	–	–	–	–	–	–	–	–	1	–	–	–	–	–	–	–
Pulmonary Tuberculosis, Phthisis	3,862	2	4	12	18	22	10	8	7	26	69	120	500	577	1,062	813	406	234	95	38	12	1	–
Tuberculosis (not defined).	3,026	1	3	5	9	8	3	7	2	29	29	107	357	456	236	607	344	163	60	28	13	–	–
Acute Phthisis	207	6	11	11	28	18	4	6	5	61	14	17	18	17	31	22	11	9	5	1	1	–	–
Acute Miliary Tuberculosis.	43	–	2	–	2	2	2	2	2	13	6	20	35	38	51	32	12	2	1	–	1	–	–
Tuberculous Meningitis	637	10	31	52	93	87	52	43	31	306	125	73	52	33	27	13	3	–	–	–	–	–	–
Tabes Mesenterica	90	1	12	2	17	12	3	4	3	46	22	3	7	2	2	1	2	–	–	–	–	–	–
Tuberculous Peritonitis	245	1	6	13	18	23	16	18	11	86	31	28	27	11	32	12	6	6	1	1	–	–	–
Tuberculous Enteritis	101	4	5	10	19	11	3	5	3	41	5	6	3	3	10	10	10	6	1	–	–	–	–
Other Abdominal Tuberculosis	51	1	2	2	5	4	1	1	2	13	3	6	3	3	6	7	4	2	2	1	–	–	–
Tuberculosis of the Vertebral Column	117	–	–	1	1	–	2	3	–	8	12	21	6	11	31	12	7	3	–	–	–	–	–
Tuberculosis of Joints	117	–	–	–	–	1	1	2	1	6	12	18	15	17	16	13	9	7	6	–	1	–	–
Lupus	12	–	–	–	–	–	–	–	–	–	–	1	1	–	1	2	1	–	2	2	2	–	–
Scrofula	11	–	–	–	–	1	–	2	–	3	–	–	2	1	2	1	–	–	–	1	–	–	–
Tuberculosis of other Organs	153	2	–	–	2	3	2	–	2	10	6	12	13	14	32	21	16	16	7	4	1	–	–
Disseminated Tuberculosis.	451	6	6	13	37	46	13	12	15	129	52	42	43	31	53	45	28	13	3	1	–	–	–
Rickets, Osteomalacia	64	2	3	7	12	24	3	2	3	54	6	1	–	–	3	–	–	–	–	–	–	–	–
Syphilis	99	41	15	8	64	3	–	–	–	69	–	–	–	–	10	6	9	3	–	2	–	–	–
Other Venereal Diseases	4	–	–	–	–	–	–	–	–	–	–	–	–	–	2	–	1	–	1	–	–	–	–

Printed image digitised by the University of Southampton Library Digitisation Unit

IRELAND.—CAUSES of DEATH at different Periods of Life in the Year 1912.—MALES AND FEMALES—*continued*

CAUSES OF DEATH	MALES AND FEMALES.																								
	ALL AGES.	AGES AT DEATH.																							
		0-3 Months	3-6 Months	6-12 Months	Total under 1 year.	1	2	3	4	Total under 5 years	5-	10-	15-	20	25	35	45	55-	65-	70-	75-	85	85 and upwards
Carcinoma	1,407	-	-	-	-	-	-	-	-	-	-	-	2	3	28	132	252	401	187	268	160	31	3
Sarcoma	158	-	1	-	1	2	1	3	-	7	3	4	10	6	13	30	19	34	11	9	12	-	-
Cancer Malignant Disease (not otherwise defined)	2,169	-	-	-	-	-	-	-	2	2	-	-	3	7	46	161	390	665	350	377	233	34	1
Other Tumours (situation undefined)	19	-	-	-	-	-	2	-	-	2	-	-	-	2	1	2	3	4	2	3	-	-	-
Rheumatic Fever, Acute Rheumatism	152	1	-	1	2	-	-	6	6	6	14	18	13	21	13	23	10	11	4	3	6	1	-
Rheumatic Arthritis	62	-	-	-	-	-	-	-	-	-	-	-	-	-	1	4	8	24	13	23	19	-	-
Rheumatism of Heart	47	-	-	-	-	-	-	-	-	-	2	-	4	6	6	3	6	6	6	6	6	-	-
Chronic Rheumatism	301	-	-	-	-	-	-	-	-	-	-	2	-	1	5	9	28	71	69	83	83	11	2
Osteo arthritis	6	-	-	-	-	-	-	-	-	-	-	-	1	-	-	-	1	2	-	1	1	-	-
Gout	10	-	-	-	-	-	-	-	-	-	-	-	-	-	-	1	1	-	3	2	3	-	-
Rheumatic Gout	7	-	-	-	-	-	-	-	-	-	-	-	-	-	-	-	3	2	-	-	1	1	-
Scurvy	1	-	-	-	-	-	-	1	-	1	-	-	-	-	-	-	-	-	-	-	-	-	-
Diabetes	393	-	-	-	-	-	-	-	2	2	6	10	16	18	34	40	47	82	58	42	37	1	-
Exophthalmic Goitre	27	-	-	-	-	-	-	-	-	-	-	-	1	1	4	7	7	6	1	-	-	-	-
Addison's Disease	31	-	-	-	-	-	-	-	-	-	-	-	1	1	1	8	11	6	1	2	-	-	-
Leucocythaemia	36	-	-	-	-	2	6	-	1	6	1	2	3	3	6	4	6	4	1	-	1	1	-
Lymphadenoma	24	-	-	-	-	-	-	-	-	-	-	2	1	1	4	1	6	4	2	2	1	-	-
Anæmia Chlorosis	650	-	-	2	2	3	2	1	6	13	7	9	12	13	49	97	55	72	28	32	10	1	-
Other General Diseases	86	4	1	2	7	3	8	1	-	19	4	1	6	2	6	4	9	5	1	5	-	-	-
Alcoholism	132	-	-	-	-	-	-	-	-	-	-	-	-	3	21	47	32	18	7	2	2	-	-
Chronic Lead Poisoning	7	-	-	-	-	-	-	-	-	-	-	-	-	-	6	1	3	1	-	-	-	-	-
Other Chronic Poisoning (Occupational).	-	-	-	-	-	-	-	-	-	-	-	-	-	-	-	-	-	-	-	-	-	-	-
Other Chronic Poisoning (Non-occupational).	-	-	-	-	-	-	-	-	-	-	-	-	-	-	-	-	-	-	-	-	-	-	-
Encephalitis	40	-	1	1	6	2	-	-	1	9	4	3	4	7	6	3	6	-	1	-	1	-	-
Cerebro-Spinal Fever	23	3	2	-	9	1	-	-	1	7	3	4	6	2	2	1	-	1	-	-	-	-	-
Simple Meningitis	591	20	23	34	97	91	42	39	26	265	38	49	48	30	36	30	19	15	1	6	-	-	-
Locomotor Ataxy	43	-	-	-	-	-	-	-	-	-	-	-	-	-	4	10	10	8	6	3	2	-	-
Other Diseases of Spinal Cord	234	-	-	1	1	3	6	4	-	11	7	7	7	9	15	34	20	45	29	22	27	1	-
Cerebral Haemorrhage	1,494	-	-	-	-	-	1	-	-	1	6	2	4	3	16	74	161	295	210	370	279	90	4
Apoplexy	662	-	-	-	-	-	-	-	1	1	1	-	-	2	8	29	35	133	117	151	126	28	1
Cerebral Congestion	14	1	-	6	6	-	-	-	-	6	-	-	-	-	-	1	2	2	2	3	1	-	-
Cerebral Atheroma	3	-	-	-	-	-	-	-	-	-	-	-	-	-	-	-	-	-	-	1	2	-	-
Softening of the Brain	140	-	-	-	-	-	-	-	-	-	-	-	1	-	1	6	8	29	24	50	28	9	1
Hemiplegia	461	-	-	-	-	-	-	-	-	-	-	1	9	2	4	14	48	73	88	126	106	29	2
Paraplegia	147	-	-	-	-	1	-	-	-	1	1	-	6	1	9	14	21	29	15	29	23	2	-
Other Forms of Paralysis	346	-	-	-	-	-	1	1	1	6	1	1	6	2	14	16	27	61	50	85	81	9	-
General Paralysis of Insane	123	-	-	-	-	-	-	-	-	-	-	-	2	1	17	49	29	16	3	6	3	1	-
Other Forms of Mental Alienation.	219	-	-	-	-	-	-	-	-	-	-	6	4	12	29	31	42	49	29	12	7	1	-
Epilepsy	282	-	-	1	1	1	-	-	-	2	5	16	24	20	49	50	67	28	14	17	11	4	-
Convulsions (Non-Puerperal).	1,170	601	144	152	987	104	39	16	11	1,154	18	-	1	1	1	-	-	1	-	-	-	-	-
Chorea	14	-	-	-	-	-	-	-	-	-	4	3	6	1	-	-	-	-	1	1	1	-	-
Neuralgia and Neuritis	90	-	-	-	-	-	-	-	-	-	-	-	2	2	4	10	13	8	9	2	4	-	-
Other Diseases of Nervous System.	179	1	2	5	8	3	4	1	4	20	2	1	9	8	16	20	19	36	18	21	6	9	-
Cerebral Tumour	41	-	-	-	-	-	-	-	-	-	-	3	1	-	7	14	12	6	-	1	-	-	-
Disease of Eyes and Annexa	4	-	-	-	-	-	1	1	-	2	-	-	-	-	1	-	-	-	1	-	-	-	-
Mastoid Disease	27	-	-	6	6	9	2	-	1	11	3	1	3	4	2	-	1	-	1	1	-	-	-
Other Diseases of the Ears	46	1	2	3	6	4	6	2	1	16	5	2	4	2	9	4	1	3	2	1	1	1	-

Printed image digitised by the University of Southampton Library Digitisation Unit

IRELAND.—CAUSES of DEATH at different Periods of Life in the Year 1912.—MALES AND FEMALES—*continued*

CAUSES OF DEATH	MALES AND FEMALES.																						
	ALL AGES	AGES AT DEATH.																					
		0-3 Months.	3-6 Months.	6-12 Months	Total under 1 year.	1	2	3	4	Total under 5 years	5-	10-	15-	20-	25-	35-	45-	55-	65-	70-	75-	85-	Ill-defined.
Pericarditis ..	54	-	-	1	1	-	-	-	1	2	3	7	4	3	6	9	6	7	2	1	2	-	-
Cardiac Dropsy	206	-	-	-	-	-	-	-	-	-	-	1	5	2	11	9	18	51	27	42	36	3	1
Myocarditis ..	56	-	-	-	-	-	1	-	-	1	-	-	-	2	1	5	10	17	6	8	5	-	-
Infective Endocarditis	26	-	-	-	-	-	-	-	-	-	1	2	2	1	6	4	2	1	1	-	-	-	-
Endocarditis (Acute) ..	20	-	-	-	-	-	1	1	-	2	1	3	2	3	4	-	1	6	-	1	-	-	-
Endocarditis (unqualified) under 60 years	73	-	-	-	-	-	-	-	-	-	4	5	3	2	6	17	20	13	1	-	-	-	-
Fatty Degeneration of Heart	201	-	-	-	-	-	-	-	-	-	-	-	-	-	5	14	20	53	49	63	47	4	1
Endocarditis (Chronic and unqualified) over 60 years. Valvular Disease.	2,455	-	-	1	1	-	1	-	2	4	16	25	42	52	131	221	306	486	618	466	333	48	1
Hypertrophy of Heart	31	-	-	-	-	-	-	-	-	-	-	-	2	-	1	-	4	4	5	7	7	1	-
Dilatation of Heart	253	-	-	-	-	-	-	-	-	-	-	1	3	2	10	10	34	52	37	48	42	11	-
Heart Disease (unspecified).	4,228	1	1	2	4	-	-	-	1	5	16	34	40	42	127	258	446	751	685	650	775	93	3
Angina Pectoris	54	-	-	-	-	-	-	-	-	-	-	-	-	-	-	6	8	23	13	18	15	1	-
Aneurysm	70	-	-	-	-	-	-	-	-	-	-	1	-	-	4	12	16	10	6	6	3	-	-
Arteriosclerosis .	126	-	-	-	-	-	-	-	-	-	-	-	-	-	-	2	10	26	16	34	53	2	-
Other Diseases of Arteries	13	-	-	-	-	-	-	-	-	-	-	-	-	-	-	-	-	1	6	6	6	-	-
Embolism Thrombosis (Cerebral).	130	-	-	-	-	-	-	-	-	-	-	-	-	1	6	6	11	26	21	27	26	4	-
Embolism Thrombosis (not Cerebral).	24	-	-	-	-	-	-	-	-	-	-	-	1	-	3	5	2	6	2	4	1	-	-
Diseases of the Veins	21	-	-	-	-	-	-	-	-	-	-	-	-	2	-	3	2	6	6	2	2	-	-
Lymphatism ..	7	1	2	1	4	-	1	-	-	5	-	-	-	1	1	-	-	-	-	-	-	-	-
Other Diseases of Lymphatic System	11	-	1	1	2	1	1	-	-	4	1	1	-	-	-	-	4	-	1	-	-	-	-
Hæmorrhage ..	18	-	-	-	-	-	-	-	-	-	-	-	-	-	3	6	3	-	4	-	2	-	-
Other Diseases of Circulatory System.	6	-	-	-	-	-	-	-	-	-	-	-	-	-	1	-	1	1	1	1	1	-	-
Diseases of the Nose ..	6	3	1	1	5	-	-	-	-	5	1	-	-	-	1	1	-	-	-	1	-	-	-
Laryngismus Stridulus	15	2	1	3	6	3	1	1	-	13	2	-	-	-	-	-	-	-	-	-	-	-	-
Laryngitis ..	106	3	6	15	24	22	6	11	6	71	16	1	-	1	2	2	2	-	-	3	2	-	-
Other Diseases of Larynx.	2	-	-	-	-	-	-	-	-	-	-	1	-	-	-	1	-	-	-	-	-	-	-
Diseases of Thyroid Body	16	-	-	-	-	-	-	-	-	-	-	-	1	-	-	2	1	6	1	3	-	-	-
Acute and Chronic Bronchitis	6,696	462	260	305	676	330	144	52	50	1,540	77	18	30	27	75	173	405	1,010	756	1,276	1,078	203	14
Broncho-Pneumonia ..	1,678	170	117	257	544	325	127	53	33	1,082	64	11	7	19	25	45	58	106	67	94	60	16	1
Lobar-Pneumonia	305	2	2	13	17	15	11	6	6	54	5	6	5	6	27	41	53	48	17	27	16	1	-
Pneumonia (type not distinguished).	2,250	50	65	102	187	110	70	31	25	423	70	38	45	85	176	226	276	306	185	213	174	27	1
Pleurisy, Empyema ..	174	1	-	-	1	4	6	1	-	6	3	5	8	12	10	22	24	30	16	11	11	6	-
Pulmonary Congestion, Pulmonary Apoplexy.	273	11	6	16	32	11	10	2	3	58	4	3	4	2	10	15	23	63	27	36	46	6	1
Gangrene of Lungs	13	-	-	-	-	-	-	-	-	-	-	-	-	1	2	3	1	4	-	1	1	-	-
Asthma .	314	-	-	-	-	2	-	-	-	2	3	1	4	2	11	21	56	71	67	88	42	6	-
Pulmonary Emphysema	54	-	-	-	-	-	-	-	-	-	-	-	-	1	3	6	5	10	7	5	14	-	-
Fibroid Disease of Lungs.	41	-	-	-	-	-	-	-	-	-	-	-	2	-	2	4	6	13	3	4	5	1	-
Other Diseases of Respiratory System.	164	2	3	5	10	1	1	-	1	13	4	2	2	6	6	18	16	16	6	26	40	9	1
Diseases of Teeth and Gums, Oral Sepsis.	10	-	-	1	1	-	-	-	1	2	1	1	1	2	-	3	-	-	-	-	-	-	-
Other Diseases of the Mouth.	41	16	8	6	23	4	1	1	-	29	1	1	-	-	4	2	1	3	-	-	-	-	-
Tonsillitis . ..	80	1	-	6	7	7	10	8	3	35	13	6	2	4	4	3	3	1	2	6	2	-	-
Diseases of the Pharynx	12	2	-	1	3	1	1	1	-	6	2	-	2	-	-	-	1	1	-	-	-	-	-
Diseases of the Œsophagus	6	-	-	-	-	-	-	-	-	-	-	-	-	-	1	-	1	3	-	1	1	1	-
Gastric Ulcer ..	312	-	-	-	-	-	-	-	-	-	-	6	6	22	44	56	61	66	28	18	14	2	1
Gastritis, Gastric Catarrh.	552	64	44	42	170	37	17	8	6	238	15	5	4	4	20	36	48	64	42	40	36	11	1
Other Diseases of Stomach.	186	7	5	4	16	-	3	-	1	20	6	1	-	2	5	12	15	31	28	36	34	6	-
Epidemic Diarrhœa	206	56	44	51	151	35	6	6	2	106	1	4	-	-	1	-	1	-	-	.	6	-	-
Diarrhœa, Undefined	411	39	62	64	215	51	7	6	1	280	4	4	3	2	3	7	10	21	14	62	27	4	-
Enteritis	376	88	52	45	185	38	10	6	4	240	17	4	6	6	10	20	16	18	16	13	11	1	-
Gastro-enteritis ..	269	53	45	44	142	38	12	6	3	203	6	4	-	6	4	7	11	16	2	12	6	2	-

Printed image digitised by the University of Southampton Library Digitisation Unit

IRELAND —CAUSES of DEATH at different Periods of Life in the Year 1912.—MALES AND FEMALES—*continued.*

CAUSES OF DEATH	MALES AND FEMALES.																							
	ALL AGES	AGES AT DEATH.																						
		0-3 Months.	3-6 Months.	6-12 Months.	Total under 1 year.	1	2	3	4	Total under 5 years.	5-	10-	15-	20-	25-	35-	45-	55-	65-	70-	75	85-	95 and upwards.
Dyspepsia under 2 years, including Athrepsia and Food Atrophy.	26	11	6	3	20	-	-	-	-	20	-	-	-	-	-	-	-	-	-	-	-	-	-
Colic ..	20	8	1	1	10	-	-	-	-	10	-	-	-	-	1	2	4	3	2	3	5	-	-
Intestine Ulceration .	25	-	-	-	-	1	-	-	-	1	-	-	2	2	2	1	3	6	1	3	-	1	-
Duodenal Ulcer .	60	-	-	-	-	-	-	-	-	-	-	1	-	1	6	10	15	12	3	2	3	-	-
Diarrhœa due to Food	6	3	1	1	5	-	-	-	-	5	-	-	-	-	-	-	-	-	1	-	-	-	-
Intestinal Parasites ..	6	-	-	-	-	-	3	1	-	4	4	1	-	-	-	-	-	-	-	-	-	-	-
Appendicitis and Typhlitis	160	-	-	-	-	2	1	2	3	8	14	21	18	11	26	20	24	13	8	9	5	-	-
Hernia . ..	145	1	2	1	4	1	1	-	-	6	-	-	3	2	3	11	20	34	13	35	17	1	-
Intestinal Obstruction	416	8	6	8	22	6	7	2	3	41	7	6	6	8	16	28	36	70	49	81	53	8	-
Other Diseases of the Intestine.	70	-	1	1	2	-	6	2	-	7	2	1	-	2	3	8	10	11	4	10	7	6	-
Malignant Jaundice not due to Cancer.	6	1	-	-	1	-	-	-	-	1	-	-	-	2	1	-	1	1	-	-	-	-	-
Hydatid Tumour of Liver	-	-	-	-	-	-	-	-	-	-	-	-	-	-	-	-	-	-	-	-	-	-	-
Cirrhosis of the Liver .	272	-	.	-	-	1	-	-	-	1	1	-	-	1	14	60	58	67	39	32	17	1	-
Gallstones .. .	42	-	-	-	-	-	-	-	-	-	-	-	-	-	-	4	10	16	6	4	3	-	-
Other Diseases of the Liver.	190	2	-	-	2	1	1	2	-	6	3	3	-	3	6	12	32	54	27	24	13	3	-
Diseases of the Spleen	2	-	-	-	-	-	-	-	-	-	-	-	-	-	-	1	1	-	-	-	-	-	-
Peritonitis (cause unknown).	31	3	-	1	6	-	-	1	-	4	4	3	5	4	6	10	14	13	6	7	4	-	-
Other Diseases of Digestive System.	13	-	-	-	-	-	-	-	-	-	-	-	1	1	2	-	1	4	-	2	2	-	-
Acute Nephritis ..	407	6	4	8	17	6	10	6	6	48	20	20	23	20	46	60	43	56	31	29	10	6	-
Chronic Bright's Disease	1,230	-	-	-	-	2	-	1	-	6	11	12	14	14	62	155	216	273	142	187	112	8	1
Uræmia	67	-	-	1	1	-	-	-	-	1	-	-	2	1	4	5	8	20	2	6	6	2	-
Chyluria	-	-	-	-	-	-	-	-	-	-	-	-	-	-	-	-	-	-	-	-	-	-	-
Other Diseases of the Kidneys.	44	1	-	-	1	1	-	-	-	2	-	1	-	2	6	4	4	7	8	3	8	-	-
Urinary Calculi ..	7	-	-	-	-	-	-	-	-	-	-	-	-	1	-	-	-	2	1	1	1	-	-
Diseases of the Bladder	227	-	-	-	-	1	-	-	-	1	-	1	1	1	6	4	10	28	25	67	73	20	1
Diseases of the Urethra, Urinary Abscess, &c.	13	-	-	-	-	-	-	-	-	-	-	-	-	-	2	3	1	2	1	3	1	1	-
Diseases of the Prostate	176	-	-	-	-	-	-	-	-	-	-	-	-	-	-	1	3	14	26	49	59	22	1
Diseases of Male Genital Organs (not Venereal).	5	-	-	-	-	-	-	-	-	-	-	-	-	-	-	-	-	-	3	1	-	1	-
Uterine Hæmorrhage (Non-puerperal).	6	-	-	-	-	-	-	-	-	-	-	-	-	1	2	1	1	-	-	-	-	-	-
Uterine Tumour (Non-cancerous).	36	-	-	-	-	-	-	-	-	-	-	-	-	-	1	9	11	3	2	3	2	-	-
Other Diseases of the Uterus.	5	-	-	-	-	-	-	-	-	-	-	-	-	-	3	1	1	1	-	-	-	-	-
Cysts and other Tumours of Ovary.	42	-	-	-	-	-	-	-	-	-	-	-	1	-	2	5	13	11	3	2	3	-	-
Other Diseases of the Female Genital Organs.	9	-	-	-	-	-	-	-	-	-	-	1	-	-	1	5	1	-	-	-	-	1	-
Non-puerperal Diseases of the Breast	7	3	-	-	6	-	-	-	-	3	-	-	-	-	-	1	-	2	1	-	-	-	-
Accidents of Pregnancy	31	-	-	-	-	-	-	-	-	-	-	-	-	-	-	16	13	1	-	-	-	-	-
Puerperal Hæmorrhage	32	-	-	-	-	-	-	-	-	-	-	-	-	1	3	20	53	1	-	-	-	-	-
Other Accidents of Childbirth.	138	-	-	-	-	-	-	-	-	-	-	-	-	3	12	35	54	3	-	-	-	-	-
Puerperal Septicæmia	142	-	-	-	-	-	-	-	-	-	-	-	-	2	17	77	44	2	-	-	-	-	-
Puerperal Pyæmia ..	9	-	-	-	-	-	-	-	-	-	-	-	-	-	-	6	3	-	-	-	-	-	-
Puerperal Fever ..	36	-	-	-	-	-	-	-	-	-	-	-	-	1	2	16	16	1	-	-	-	-	-
Puerperal Albuminuria	17	-	-	-	-	-	-	-	-	-	-	-	-	-	2	13	2	-	-	-	-	-	-
Puerperal Convulsions	56	-	-	-	-	-	-	-	-	-	-	-	-	-	1t	20	19	-	-	-	-	-	-
Phlegmasia Alba Dolens, Embolism (Puerperal).	28	-	-	-	-	-	-	-	-	-	-	-	-	-	3	12	13	-	-	-	-	-	-
Puerperal Insanity ..	5	-	-	-	-	-	-	-	-	-	-	-	-	-	-	3	3	-	-	-	-	-	-
Puerperal Diseases of Breast.	1	-	-	-	-	-	-	-	-	-	-	-	-	-	-	-	1	-	-	-	-	-	-
Gangrene	214	2	1	1	4	5	3	2	1	16	3	3	-	-	-	2	4	3	21	22	56	63	13	1
Carbuncle, Boil ..	27	-	-	-	-	-	-	-	1	1	-	-	-	2	-	1	2	6	3	2	7	2	1	-
Acute Abscess, Phlegmon	100	8	3	6	16	5	2	1	1	25	6	3	2	3	6	5	10	14	4	14	8	1	1
Diseases of Integumentary System.	36	17	6	5	28	4	1	-	-	30	3	1	-	-	1	6	9	11	9	10	15	6	-

Printed image digitised by the University of Southampton Library Digitisation Unit

IRELAND.—CAUSES of DEATH at different Periods of Life in the Year 1912.—MALES AND FEMALES—*continued*

CAUSES OF DEATH	MALES AND FEMALES.																						
	ALL AGES.	AGES AT DEATH.																					
		0-3 Months.	3-6 Months.	6-12 Months.	Total under 1 year.	1	2	3	4	Total under 5 years.	5-	10-	15-	20-	25-	35-	45	55-	65	70-	75-	85	95 and upwards.
Diseases of the Bones	72	-	-	-	-	1	3	-	2	6	15	13	3	-	3	5	5	9	7	2	4	1	-
Diseases of the Joints	20	-	-	-	-	1	-	-	-	1	1	2	1	-	4	2	2	1	2	3	1	-	-
Other Diseases of Locomotor System.	18	1	-	-	1	-	-	-	-	1	1	-	1	1	3	2	-	1	1	2	-	-	-
Congenital Malformations	271	178	30	23	231	8	7	6	2	254	9	3	3	-	-	2	-	-	-	-	-	-	-
Premature Birth	764	753	7	4	764	-	-	-	-	764	-	-	-	-	-	-	-	-	-	-	-	-	-
Atrophy, etc., under one year.	2,182	1,838	217	102	2,182	-	-	-	-	2,182	-	-	-	-	-	-	-	-	-	-	-	-	-
Disease of Umbilicus	13	13	-	-	13	-	-	-	-	13	-	-	-	-	-	-	-	-	-	-	-	-	-
Atelectasis	96	96	-	-	96	-	-	-	-	96	-	-	-	-	-	-	-	-	-	-	-	-	-
Injury at Birth	56	56	-	-	56	-	-	-	-	56	-	-	-	-	-	-	-	-	-	-	-	-	-
Cyanosis Neonatorum	2	2	-	-	2	-	-	-	-	2	-	-	-	-	-	-	-	-	-	-	-	-	-
Lack of Care	33	31	1	1	33	-	-	-	-	33	-	-	-	-	-	-	-	-	-	-	-	-	-
Senile Dementia	50	-	-	-	-	-	-	-	-	-	-	-	-	-	-	-	-	11	6	22	15	3	1
Old Age	10,667	-	-	-	-	-	-	-	-	-	-	-	-	-	-	-	-	-	173	2,275	5,414	2,421	[illegible]
Suicide	165	-	-	-	-	-	-	-	-	-	-	-	6	13	23	23	27	30	9	6	5	-	-
Poisoning by Food	3	-	-	-	-	-	-	-	-	-	1	-	-	-	1	-	-	-	1	-	-	-	-
Other Acute Poisonings	28	-	-	-	-	-	-	-	-	-	1	-	1	1	2	4	9	6	2	1	2	-	-
Conflagration	1	-	-	-	-	-	-	-	1	1	-	-	-	-	-	-	-	-	-	-	-	-	-
Burns (Conflagration excepted).	412	3	2	12	17	40	59	33	34	203	66	12	10	5	15	7	12	9	11	24	27	5	1
Absorption of Deleterious Gases (Conflagration excepted).	95	36	15	3	57	-	1	-	-	58	-	-	-	-	-	1	1	2	-	2	1	-	-
Accidental Drowning	246	5	-	-	5	10	7	4	5	31	11	6	16	18	30	28	50	23	9	10	11	2	-
Traumatism	434	-	-	-	-	1	4	5	5	15	10	12	16	19	40	58	53	39	33	56	68	23	1
Injuries by Animals	14	-	-	-	-	1	-	-	-	1	1	-	1	1	1	3	-	3	1	1	3	-	-
Starvation	3	-	-	-	-	-	-	-	-	-	-	-	1	-	-	-	-	-	1	1	-	-	-
Excessive Cold	50	4	1	-	5	-	-	-	1	6	-	-	-	1	2	9	5	3	8	13	4	2	-
Effects of Heat	4	-	-	-	-	-	-	-	-	-	1	-	-	-	-	-	-	-	1	-	2	-	-
Lightning	2	-	-	-	-	-	-	-	-	-	-	-	1	-	-	1	-	-	-	-	-	-	-
Electricity (Lightning excepted).	2	-	-	-	-	-	-	-	-	-	-	-	-	1	-	1	-	-	-	-	-	-	-
Homicide	38	5	1	-	6	2	-	-	-	8	1	-	1	3	7	9	7	1	-	3	-	1	-
Fractures (cause not specified).	93	2	-	-	3	-	-	-	-	3	1	2	4	4	11	20	21	18	7	6	3	1	-
Other external Violence	190	6	-	3	9	2	4	3	2	20	12	6	7	9	25	25	30	20	9	13	16	1	-
Dropsy	51	-	-	-	-	-	-	1	-	1	1	-	-	1	2	3	6	19	8	8	8	2	1
Syncope	319	7	1	1	9	2	-	-	-	11	-	1	1	3	6	14	19	31	29	67	166	22	1
Sudden Death (not otherwise defined).	74	4	3	1	8	1	-	2	-	6	-	-	1	1	4	6	5	13	12	10	10	1	2
Heart Failure	1,533	3	-	-	3	2	-	-	1	6	3	3	3	3	27	51	70	168	191	401	467	123	15
Atrophy Debility over one year.	734	-	-	-	-	94	48	15	9	166	14	5	5	7	7	10	42	190	201	-	-	-	
Teething	72	-	6	38	44	25	3	-	-	72	-	-	-	-	-	-	-	-	-	-	-	-	
Other Ill-defined Diseases	119	8	5	4	17	1	0	-	-	21	2	2	4	2	8	7	4	13	9	33	19	4	1
Disease not specified	90	22	6	2	30	3	2	-	1	36	4	4	1	3	2	3	8	13	4	12	7	2	
Other specified Diseases	-	-	-	-	-	-	-	-	-	-	-	-	-	-	-	-	-	-	-	-	-	-	-

Printed image digitised by the University of Southampton Library Digitisation Unit

DEATHS of MALES AND FEMALES from different Causes registered in IRELAND, and in each of the FOUR PROVINCES, in the Year 1912.

CAUSES OF DEATH.	IRELAND			LEINSTER.			MUNSTER.			ULSTER.			CONNAUGHT.		
	Males.	Fem.	Total.	Males.	Fem.	Total.	Males.	Fem.	Total.	Males.	Fem.	Total.	Males.	Fem.	Total.
Total Deaths (all causes)	35,086	36,201	72,187	10,616	10,340	20,946	8,034	7,823	15,857	13,039	13,895	26,934	4,397	4,153	8,450
Enteric Fever	110	122	232	35	45	80	32	26	58	29	28	57	14	23	37
Typhus	18	16	34	3	3	6	5	5	10	4	3	7	6	5	11
Relapsing Fever	–	–	–	–	–	–	–	–	–	–	–	–	–	–	–
Malta Fever	–	–	–	–	–	–	–	–	–	–	–	–	–	–	–
Malaria	3	1	4	1	1	2	1	–	1	1	–	1	–	–	–
Small Pox – Vaccinated	–	–	–	–	–	–	–	–	–	–	–	–	–	–	–
Small Pox – Not Vaccinated	–	–	–	–	–	–	–	–	–	–	–	–	–	–	–
Small Pox – Doubtful	–	–	–	–	–	–	–	–	–	–	–	–	–	–	–
Measles	429	384	813	223	188	411	82	87	169	120	101	221	4	8	12
Scarlet Fever	147	161	308	50	52	102	26	26	52	61	70	131	10	13	23
Whooping-Cough	471	574	1,045	114	132	246	44	72	116	285	356	641	28	14	42
Diphtheria	181	170	351	68	80	148	29	22	51	68	57	125	16	11	27
Membraneous Laryngitis, Croup.	50	35	85	6	10	16	17	9	26	7	6	12	20	11	31
Influenza	471	554	1,025	109	136	245	69	77	146	220	257	477	73	84	157
Asiatic Cholera	–	–	–	–	–	–	–	–	–	–	–	–	–	–	–
Cholera Nostras	1	–	1	–	–	–	–	–	–	1	–	1	–	–	–
Dysentery	11	14	25	2	3	5	3	2	5	4	6	10	2	3	5
Plague	–	–	–	–	–	–	–	–	–	–	–	–	–	–	–
Erysipelas	20	38	67	8	17	25	8	5	13	9	15	24	4	1	5
Other Epidemic Diseases	7	10	17	3	3	6	1	2	3	3	2	5	–	3	3
Pyæmia	16	5	18	3	2	5	2	–	2	8	3	11	–	–	–
Septicæmia	54	40	104	19	15	34	14	9	23	29	15	44	2	1	3
Vaccinia	–	–	–	–	–	–	–	–	–	–	–	–	–	–	–
Glanders	–	–	–	–	–	–	–	–	–	–	–	–	–	–	–
Anthrax	–	2	2	–	–	–	–	–	–	–	1	1	–	1	1
Rabies Hydrophobia	–	–	–	–	–	–	–	–	–	–	–	–	–	–	–
Tetanus	20	14	34	3	3	6	6	5	11	11	6	17	–	–	–
Mycosis (Actinomycosis), &c.	–	2	2	–	–	–	–	–	–	–	2	2	–	–	–
Beri-beri	1	–	1	1	–	1	–	–	–	–	–	–	–	–	–
Pulmonary Tuberculosis	2,015	1,947	3,962	325	544	1,169	487	447	934	718	811	1,529	185	145	330
Phthisis	1,422	1,604	3,026	453	460	913	403	377	780	855	538	893	211	229	440
Tuberculosis, not defined.	111	96	207	40	39	79	32	29	61	20	17	37	16	11	30
Acute Phthisis	100	114	214	45	46	91	11	17	28	40	46	86	4	5	9
Acute Miliary Tuberculosis	23	20	43	7	10	17	2	2	4	13	8	21	1	–	1
Tuberculous Meningitis	347	290	637	127	97	224	64	46	113	136	131	270	17	13	30
Tabes Mesenterica	46	44	90	12	12	24	14	14	28	17	16	33	3	2	5
Tuberculous Peritonitis	114	131	245	41	38	79	29	30	59	37	54	91	7	9	16
Tuberculous Enteritis	54	47	101	18	18	36	11	6	17	18	23	41	7	–	7
Other Abdominal Tuberculosis	20	31	51	6	12	17	7	13	20	6	6	12	2	–	2
Tuberculosis of the Vertebral Column	55	62	117	15	16	34	13	16	29	26	24	50	1	6	4
Tuberculosis of the Joints	68	49	117	23	15	38	15	11	26	25	16	44	3	4	6
Lupus	5	7	12	1	2	3	–	1	1	3	3	6	1	1	2
Scrofula	6	5	11	–	1	1	2	2	4	2	3	5	1	–	1
Tuberculosis of other Organs	85	68	153	21	25	46	12	17	29	36	24	60	16	2	18
Disseminated Tuberculosis	212	239	451	83	111	194	37	34	71	80	85	165	12	9	21
Rickets, Osteomalacia	34	30	64	9	8	17	2	5	7	21	14	35	2	3	5
Syphilis	49	50	96	24	32	56	6	3	8	10	15	34	1	–	1
Other Venereal Diseases	3	1	4	1	–	1	–	–	–	1	1	2	1	–	1

Printed image digitised by the University of Southampton Library Digitisation Unit

DEATHS from different Causes registered in IRELAND, and in each of the FOUR PROVINCES in the Year 1912—*continued.*

CAUSES OF DEATH.	IRELAND.			LEINSTER.			MUNSTER.			ULSTER.			CONNAUGHT.		
	Males	Fem	Total	Males.	Fem.	Total.	Males.	Fem.	Total.	Males.	Fem.	Total.	Males.	Fem.	Total
Carcinoma ..	651	756	1,407	218	254	472	116	114	230	240	332	572	77	56	133
Sarcoma	83	89	158	31	22	53	21	9	30	30	20	50	7	0	16
Cancer, Malignant Disease (not otherwise defined)	1,028	1,141	2,169	284	306	590	255	248	503	303	485	848	126	102	228
Other Tumours (Situation undefined)	7	12	19	2	3	5	2	5	7	1	4	5	2	–	2
Rheumatic Fever, Acute Rheumatism.	82	70	152	16	19	35	20	15	35	28	27	55	15	9	24
Rheumatic Arthritis ..	30	62	92	13	13	26	8	20	26	10	23	33	1	3	4
Rheumatism of Heart	23	24	47	4	5	9	4	3	7	13	11	24	2	6	7
Chronic Rheumatism ..	146	215	361	43	75	118	28	41	69	81	68	119	24	31	55
Osteo-arthritis ..	2	4	6	1	–	1	–	3	3	–	1	1	1	–	1
Gout	8	4	10	2	4	8	3	–	3	1	–	1	–	–	–
Rheumatic Gout	4	3	7	2	2	4	2	–	2	–	1	1	–	–	–
Scurvy ..	–	1	1	–	1	1	–	–	–	–	–	–	–	–	–
Diabetes ..	219	174	393	61	39	100	42	40	82	87	77	164	29	18	47
Exophthalmic Goitre ..	2	25	27	–	7	7	1	6	7	1	12	13	–	–	–
Addison's Disease ..	14	17	31	6	6	12	3	3	6	4	6	10	1	2	3
Leucocythæmia ..	21	13	32	9	4	9	5	2	7	9	8	17	2	1	3
Lymphadenoma ..	15	6	24	3	2	8	3	1	4	4	6	10	2	–	2
Anæmia, Chlorosis ..	131	219	350	36	62	98	19	43	62	68	67	165	8	17	25
Other General Diseases	31	27	58	3	10	16	6	3	3	16	10	26	4	4	6
Alcoholism ..	117	15	132	41	6	47	28	3	31	33	5	38	15	1	16
Chronic Lead Poisoning	7	–	7	3	–	3	3	–	3	1	–	1	–	–	–
Other Chronic Poisoning (Occupational)	–	–	–	–	–	–	–	–	–	–	–	–	–	–	–
Other Chronic Poisoning (Non-occupational).	–	–	–	–	–	–	–	–	–	–	–	–	–	–	–
Encephalitis ..	24	16	40	10	3	13	4	4	8	10	6	16	–	3	3
Cerebro Spinal Fever ..	13	7	23	6	1	7	2	1	3	0	3	6	2	2	4
Simple Meningitis ..	333	258	591	94	91	185	80	58	138	126	91	220	30	13	43
Locomotor Ataxy	33	10	43	15	2	17	7	2	9	11	5	16	–	1	1
Other Diseases of Spinal Cord.	131	103	234	31	30	61	35	16	51	56	40	103	9	8	17
Cerebral Haemorrhage..	648	846	1,494	169	241	410	96	142	241	330	414	744	50	49	99
Apoplexy	306	356	662	84	83	167	50	71	121	133	173	306	39	29	68
Cerebral Congestion ..	8	5	14	3	–	3	2	–	2	3	5	8	1	–	1
Cerebral Atheroma ..	3	–	6	2	–	2	–	–	–	1	–	1	–	–	–
Softening of the Brain ..	71	89	160	11	18	29	10	12	22	49	39	88	1	–	1
Hemiplegia ..	208	254	481	73	70	143	33	41	74	86	115	201	16	27	43
Paraplegia ..	68	79	147	24	26	50	14	12	26	26	37	63	4	4	8
Other Forms of Paralysis	140	206	346	41	62	103	26	47	67	43	60	103	31	37	68
General Paralysis of Insane.	97	26	123	81	12	93	10	3	13	36	0	44	1	2	3
Other Forms of Mental Alienation.	106	109	215	29	37	66	20	16	36	39	35	74	13	22	40
Epilepsy ..	159	123	282	61	41	92	30	25	55	56	52	108	22	5	27
Convulsions (Non-puerperal).	649	927	1,176	238	186	424	163	144	307	137	115	252	111	82	193
Chorea ..	4	10	14	2	3	5	1	3	4	1	4	5	–	–	–
Neuralgia and Neuritis	20	30	50	3	12	14	4	5	8	13	10	23	1	3	4
Other Diseases of Nervous System.	84	91	175	27	20	47	11	20	31	41	42	83	5	9	14
Cerebral Tumour ..	23	18	41	11	7	18	3	4	10	5	6	11	1	1	2
Disease of Eyes and Annexa.	2	2	4	–	–	–	–	1	1	3	1	3	–	–	–
Mastoid Disease ..	18	3	27	8	4	9	3	–	3	9	6	14	1	–	1
Other Diseases of the Ears.	29	19	48	10	7	17	4	4	8	13	6	10	2	2	4
Pericarditis ..	35	19	54	14	7	21	6	4	10	10	8	18	5	–	5
Cardiac Dropsy ..	83	123	206	19	35	54	24	31	69	37	40	88	3	8	11
Myocarditis ..	32	26	58	11	18	29	7	–	7	12	7	19	2	1	3
Infective Endocarditis	10	10	20	2	3	5	3	–	3	6	7	13	–	–	–

Printed image digitised by the University of Southampton Library Digitisation Unit

DEATHS from different Causes registered in IRELAND, and in each of the FOUR PROVINCES in the YEAR 1912—*continued.*

CAUSES OF DEATH.	IRELAND.			LEINSTER.			MUNSTER.			ULSTER.			CONNAUGHT.		
	Males.	Fem.	Total.	Males	Fem	Total	Males	Fem	Total.	Males	Fem	Total	Males	Fem.	Total
Endocarditis (Acute)	10	10	20	6	4	10	1	2	3	3	3	6	–	1	1
Endocarditis (unqualified) under 60 years.	38	35	73	22	20	42	6	4	10	10	7	17	–	4	4
Fatty Degeneration of Heart	126	135	261	44	60	104	20	28	48	55	40	95	7	7	14
Endocarditis (Chronic and unqualified), over 60 years, Valvular Disease	1,174	1,281	2,455	357	436	793	190	195	384	521	566	1,087	97	91	188
Hypertrophy of Heart	21	10	31	8	4	12	3	2	5	8	4	13	1	–	1
Dilatation of Heart	125	128	253	33	32	68	43	54	97	41	39	80	5	3	8
Heart Disease (unspecified)	2,002	2,226	4,228	400	528	1,028	554	633	1,187	746	868	1,614	203	196	399
Angina Pectoris	56	28	84	21	14	35	15	3	18	18	10	28	2	1	3
Aneurysm	54	16	70	23	8	32	7	–	7	21	7	28	3	–	3
Arteriosclerosis	82	44	126	33	20	53	17	5	22	26	18	44	6	1	7
Other Diseases of Arteries	7	6	13	2	1	3	3	–	3	2	5	7	–	–	–
Embolism Thrombosis (Cerebral)	52	78	130	16	27	43	10	14	24	24	33	57	2	4	6
Embolism Thrombosis (not Cerebral)	10	14	24	3	4	7	1	2	3	5	4	9	1	4	5
Diseases of the Veins	11	10	21	4	4	8	3	2	5	3	4	7	1	–	1
Lymphatism	1	6	7	–	1	1	–	3	3	1	1	2	–	1	1
Other Diseases of Lymphatic System.	5	6	11	1	1	2	1	–	1	3	5	8	–	–	–
Haemorrhage	4	9	13	2	3	5	1	2	3	4	2	6	2	2	4
Other Diseases of Circulatory System	5	1	6	1	1	2	1	–	1	3	–	3	–	–	–
Disease of the Nose	3	6	9	–	1	1	2	1	3	1	3	4	–	1	1
Laryngismus Stridulus	11	4	15	3	1	4	1	–	1	4	1	5	5	2	5
Laryngitis	56	47	103	15	20	35	12	11	23	22	11	33	7	5	12
Other Diseases of Larynx	–	2	2	–	–	–	–	–	–	–	2	2	–	–	–
Diseases of Thyroid Body	8	13	16	1	3	4	–	4	4	2	5	7	–	1	1
Acute and Chronic Bronchitis.	3,162	3,534	6,696	961	1,053	2,014	697	718	1,415	1,153	1,350	2,503	351	383	734
Broncho-Pneumonia.	898	780	1,678	353	302	655	157	132	289	352	309	661	36	37	73
Lobar-Pneumonia	104	111	305	82	41	123	32	15	47	70	52	122	10	3	13
Pneumonia (type not distinguished).	1,369	881	2,250	371	226	597	250	154	413	593	394	987	146	107	253
Pleurisy, Empyema	110	64	174	32	18	50	17	7	24	44	32	76	17	7	24
Pulmonary Congestion, Pulmonary Apoplexy.	138	135	273	25	29	54	27	20	47	77	75	152	6	11	20
Gangrene of Lungs	9	4	13	2	1	3	3	2	5	2	1	3	2	–	2
Asthma	183	131	314	45	37	82	40	32	72	63	50	113	32	12	44
Pulmonary Emphysema	43	11	54	17	4	21	13	1	14	11	4	15	2	2	4
Fibroid Disease of Lung	27	14	41	8	5	11	3	5	14	6	3	9	6	1	7
Other Diseases of Respiratory System.	75	79	154	15	21	36	29	20	58	18	18	36	13	11	24
Diseases of Teeth and Gums, Oral Sepsis.	3	7	10	–	1	1	1	–	1	2	5	7	–	1	1
Other Diseases of the Mouth	23	18	41	8	3	14	3	4	7	11	7	18	1	1	2
Tonsillitis	46	34	80	18	11	29	8	8	16	15	13	32	1	2	3
Diseases of the Pharynx	10	2	12	5	1	6	4	–	4	1	–	1	–	1	1
Diseases of the Œsophagus	3	5	8	1	2	3	2	1	3	–	1	1	–	1	1
Gastric Ulcer	151	161	312	20	30	50	43	36	79	61	87	148	18	11	29
Gastritis, Gastric Catarrh	267	285	552	76	82	158	74	89	163	89	98	187	28	16	44
Other Diseases of the Stomach.	87	99	186	16	20	36	23	22	45	35	36	71	13	21	34
Epidemic Diarrhœa	112	94	206	52	44	96	20	13	39	38	31	66	2	–	2
Diarrhœa, Undefined	220	191	411	80	54	110	55	47	102	83	78	171	13	12	28
Enteritis	192	184	376	85	67	152	44	39	83	54	72	126	8	6	14
Gastro-enteritis	143	126	269	32	27	59	46	27	73	59	64	123	8	8	11
Dyspepsia under 2 years, including Atrepsia and Food Atrophy.	18	8	26	2	1	3	6	–	6	10	7	17	–	–	–
Colic	17	12	29	1	1	2	4	3	7	8	4	12	4	4	8
Intestinal Ulceration	18	10	28	2	3	5	6	5	11	4	2	6	1	–	1
Duodenal Ulcer	39	14	50	11	5	16	4	3	7	20	5	25	1	1	2
Diarrhœa due to Food	3	3	6	–	–	–	1	–	1	2	3	5	–	–	–

Printed image digitised by the University of Southampton Library Digitisation Unit

DEATHS from different Causes registered in IRELAND, and in each of the FOUR PROVINCES in the Year 1912—*continued*

CAUSES OF DEATH.	IRELAND.			LEINSTER.			MUNSTER.			ULSTER.			CONNAUGHT.		
	Males.	Fem.	Total.	Males.	Fem.	Total.	Males.	Fem.	Total.	Males.	Fem.	Total.	Males.	Fem.	Total.
Intestinal Parasites	3	3	9	1	2	3	1	1	2	3	–	3	1	–	1
Appendicitis and Typhlitis.	101	79	180	37	17	54	18	14	32	39	44	83	7	4	11
Hernia	81	64	145	17	27	44	20	10	30	30	20	50	14	7	21
Intestinal Obstruction	211	206	413	60	63	123	47	41	88	75	83	158	29	18	47
Other Diseases of the Intestines.	37	33	70	10	13	23	9	7	16	15	11	26	3	2	5
Malignant Jaundice not due to Cancer.	4	2	3	2	–	2	1	–	1	1	2	3	–	–	–
Hydatid Tumour of Liver	–	–	–	–	–	–	–	–	–	–	–	–	–	–	–
Cirrhosis of the Liver	182	90	272	82	31	113	39	24	63	43	28	71	18	7	25
Gallstones	18	24	42	5	11	13	1	1	2	9	10	18	4	2	6
Other Diseases of the Liver.	95	85	190	41	36	77	15	23	38	26	32	58	13	4	17
Diseases of the Spleen	1	1	2	–	–	–	1	–	1	–	1	1	–	–	–
Peritonitis (cause unknown).	41	40	81	11	9	20	10	8	18	13	10	23	7	7	14
Other Diseases of Digestive System.	9	4	13	2	2	4	1	1	2	5	1	6	1	–	1
Acute Nephritis	199	208	407	99	33	132	35	31	66	77	95	172	18	19	37
Chronic Bright's Disease	693	534	1,230	230	177	407	127	90	217	250	214	464	86	53	142
Uræmia	36	21	57	25	3	28	2	4	6	7	11	18	2	3	5
Chyluria	–	–	–	–	–	–	–	–	–	–	–	–	–	–	–
Other Diseases of the Kidneys	27	17	44	3	9	12	7	2	9	13	8	21	1	1	2
Urinary Calculi	3	1	7	3	–	3	1	1	2	2	–	2	–	–	–
Diseases of the Bladder	199	28	227	44	10	54	53	6	59	81	12	93	21	–	21
Diseases of the Urethra, Urinary Abscess, &c.	12	1	13	3	–	6	1	–	1	4	1	5	1	–	1
Diseases of the Prostate	173	–	173	45	–	46	47	–	47	67	–	37	16	–	16
Diseases of the Male Genital Organs (not Venereal)	3	–	5	2	–	2	–	–	–	3	–	3	–	–	–
Uterine Haemorrhage (non-puerperal).	–	6	5	–	1	1	–	1	1	–	2	2	–	1	1
Uterine Tumour (non-cancerous)	–	30	36	–	7	7	–	8	8	–	15	15	–	6	6
Other Diseases of the Uterus	–	5	6	–	1	1	–	1	1	–	3	3	–	–	–
Cysts and other Tumours of Ovary.	–	42	42	–	7	7	–	7	7	–	22	22	–	6	6
Other Diseases of Female Genital Organs	–	6	9	–	4	4	–	–	–	–	4	4	–	1	1
Non-puerperal Diseases of the Breast	1	6	7	–	1	1	–	4	4	1	1	2	–	–	–
Accidents of Pregnancy	–	31	31	–	8	8	–	7	7	–	12	12	–	4	4
Puerperal Haemorrhage	–	92	92	–	20	20	–	22	22	–	28	28	–	13	13
Other Accidents of Childbirth.	–	138	138	–	26	26	–	38	38	–	41	41	–	33	33
Puerperal Septicæmia	–	142	142	–	50	50	–	31	31	–	40	40	–	21	21
Puerperal Pyæmia	–	9	9	–	4	4	–	4	4	–	–	–	–	1	1
Puerperal Fever	–	36	36	–	11	11	–	5	5	–	13	13	–	7	7
Puerperal Albuminuria	–	17	17	–	4	4	–	9	9	–	4	4	–	–	–
Puerperal Convulsions	–	50	50	–	7	7	–	8	8	–	27	27	–	8	8
Phlegmasia Alba Dolens, Embolism (Puerperal)	–	28	28	–	7	7	–	5	5	–	12	12	–	4	4
Puerperal Insanity	–	5	5	–	1	1	–	1	1	–	3	3	–	–	–
Puerperal Diseases of Breast.	–	1	1	–	1	1	–	–	–	–	–	–	–	–	–
Gangrene	105	106	214	33	32	65	22	28	50	44	43	87	6	6	12
Carbuncle, Boil	20	7	27	4	2	6	4	1	5	10	2	12	2	2	4
Acute Abscess, Phlegmon	50	50	100	13	14	27	17	6	26	12	21	33	8	6	14
Diseases of Integumentary System.	35	31	66	11	18	29	7	14	21	16	25	41	1	4	5
Diseases of the Bones	54	19	73	18	7	25	11	4	15	17	6	23	8	2	10
Diseases of the Joints	12	8	20	5	2	7	3	–	3	4	5	9	–	1	1
Other Diseases of Locomotor System.	6	8	19	–	2	2	3	3	6	1	1	2	1	2	3

Printed image digitised by the University of Southampton Library Digitisation Unit

DEATHS from different Causes registered in IRELAND, and in each of the FOUR PROVINCES in the Year 1912.—*continued.*

CAUSES OF DEATH.	IRELAND.			LEINSTER.			MUNSTER.			ULSTER.			CONNAUGHT.		
	Males.	Fem.	Total.	Males.	Fem.	Total.	Males.	Fem.	Total	Males.	Fem.	Total.	Males.	Fem.	Total.
Congenital Malformations	157	114	271	62	43	05	28	10	47	69	47	116	8	5	13
Premature Birth ..	455	306	784	165	123	288	48	34	82	230	144	374	12	8	20
Atrophy, etc., under one year	1,236	946	2,182	347	246	593	301	248	549	446	337	783	138	112	251
Disease of Umbilicus ..	6	7	13	4	–	4	–	2	2	1	5	6	1	–	1
Atelectasis .. .	62	34	96	33	17	50	6	8	14	3	16	25	4	3	7
Injury at Birth	36	20	56	14	8	22	6	4	9	13	8	21	4	–	4
Cyanosis Neonatorum ..	1	1	2	–	–	–	–	–	–	1	1	2	–	–	–
Lack of Care ..	25	8	33	13	6	19	6	2	7	6	1	7	1	–	1
Senile Dementia .	26	34	60	8	8	16	5	7	12	10	12	22	3	7	10
Old Age . ..	4,754	6,913	10,667	1,022	1,216	2,238	1,246	1,632	2,781	1,420	1,875	3,295	1,063	1,290	2,353
Suicide .	130	35	165	30	8	38	30	12	42	47	12	59	23	3	26
Poisoning by Food	1	2	3	1	–	1	–	–	–	–	1	1	–	1	1
Other Acute Poisonings	22	3	25	4	4	8	2	–	2	13	1	14	3	1	4
Conflagration .	1	–	1	–	–	–	1	–	1	–	–	–	–	–	–
Burns (Conflagration excepted).	166	256	412	40	78	118	41	42	83	60	105	165	15	31	46
Absorption of Deleterious Gases (conflagration excepted).	36	29	65	7	5	12	2	1	3	27	22	49	–	1	1
Accidental Drowning	192	54	246	46	10	55	55	10	65	73	24	98	16	8	23
Traumatism ..	310	144	454	96	38	134	71	27	98	118	69	187	25	10	35
Injuries by Animals .	14	2	16	3	–	6	2	2	4	4	–	4	2	–	2
Starvation .	3	–	3	–	–	–	2	–	2	1	–	1	–	–	–
Excessive Cold	36	14	50	8	3	11	9	1	16	16	8	24	3	2	5
Effects of Heat	4	–	4	–	–	–	2	–	2	2	–	2	–	–	–
Lightning ..	2	–	2	–	–	–	–	–	–	–	–	–	2	–	2
Electricity (Lightning excepted).	2	–	2	2	–	2	–	–	–	–	–	–	–	–	–
Homicide . ..	24	14	38	11	6	20	8	1	9	2	3	5	3	1	4
Fractures (cause not specified).	80	13	93	22	2	24	20	4	25	34	16	44	4	2	6
Other External Violence	158	41	199	46	11	57	63	12	85	41	12	53	18	3	24
Dropsy .	18	33	51	1	6	7	6	3	16	7	14	21	4	4	8
Syncope ..	168	146	313	61	48	109	43	41	94	41	34	75	23	22	45
Sudden Death (not otherwise defined).	47	27	74	21	8	29	13	11	24	3	7	16	4	1	5
Heart Failure .	749	784	1,533	233	237	470	164	187	351	254	295	533	98	75	173
Atrophy, Debility over one year.	610	424	764	82	117	199	78	97	175	65	101	166	85	109	194
Teething	42	30	72	16	6	23	10	6	16	12	12	24	4	3	7
Other Ill-defined Diseases.	75	44	119	8	6	17	18	6	23	5	10	15	44	20	64
Disease not specified	62	87	96	20	12	32	24	11	35	12	10	23	6	4	16
Other Specified Diseases	–	–	–	–	–	–	–	–	–	–	–	–	–	–	–

Printed image digitised by the University of Southampton Library Digitisation Unit

TOTAL NUMBER OF DEATHS.—NUMBER of PERSONS who died (1), in INFIRMARIES and GENERAL and SPECIAL NUMBER of DEATHS from the PRINCIPAL CAUSES; and NUMBER of UNCERTIFIED DEATHS and INQUESTS in IRELAND in

PROVINCES AND COUNTIES.	TOTAL NUMBER of DEATHS.	NUMBER OF PERSONS WHO DIED				CAUSES OF												
		In Infirmaries and General and Special Hospitals.	In Public Lunatic Asylums.	In Workhouses and Workhouse Hospitals	At their own Homes, &c	Enteric Fever.	Typhus.	Small-pox.	Measles	Scarlet Fever.	Whooping-cough	Diphtheria.	Influenza.	Dysentery.	Pulmonary Tuberculosis.	Tuberculous Meningitis.	Tuberculosis of Peritoneum and Intestines	Other Forms of Tuberculosis.
IRELAND,	72,187	3,866	1,460	9,077	56,804	272	34	–	813	308	1,045	361	1,025	25	7,452	637	487	861
No. PROVINCES.																		
I. LEINSTER,	20,046	2,397	915	3,357	14,682	90	9	–	411	102	246	148	245	5	2,299	224	156	316
II. MUNSTER,	15,857	498	315	3,034	12,010	58	10	–	169	82	116	61	140	5	1,807	113	124	160
III. ULSTER,	26,034	917	452	2,714	22,951	57	7	–	221	131	341	126	477	10	2,506	270	177	330
IV. CONNAUGHT,	8,450	54	203	872	7,321	37	11	–	12	23	42	27	157	9	810	90	30	55
I.—PROVINCE OF																		
1 CARLOW,	615	15	30	88	482	1	..	–	7	3	8	–	4	–	70	4	9	5
2 DUBLIN,	2,658	539	111	162	1,845	10	–	–	89	19	42	91	30	1	440	24	17	32
3 DUBLIN CO. BOROUGH,	7,209	1,742	182	1,558	3,744	49	2	–	252	88	83	84	52	2	758	122	91	143
4 KILDARE,	931	14	–	173	784	2	–	–	17	–	21	2	8	–	113	13	9	7
5 KILKENNY,	1,323	10	83	194	1,036	4	1	–	9	3	9	1	32	1	107	5	8	15
6 KING'S,	919	5	–	177	737	10	–	–	11	3	7	1	10	–	122	6	2	14
7 LONGFORD,	705	4	–	97	604	2	1	–	–	2	–	1	11	–	59	2	6	5
8 LOUTH,	1,095	17	–	184	894	2	–	–	24	2	18	10	6	–	83	10	9	13
9 MEATH,	1,089	16	–	188	832	–	–	–	2	5	22	4	13	–	92	10	4	15
10 QUEEN'S,	900	8	94	81	747	–	–	–	1	9	8	3	18	–	84	2	1	7
11 WESTMEATH,	951	7	56	154	734	1	1	–	13	1	5	4	9	1	92	2	9	20
12 WEXFORD,	1,788	7	48	224	1,489	–	1	–	10	2	3	2	19	–	182	14	10	35
13 WICKLOW,	911	14	–	83	814	2	–	–	12	2	25	5	24	–	90	11	3	9
II.—PROVINCE OF																		
14 CLARE,	1,442	14	27	264	1,137	2	–	–	2	7	1	5	14	–	156	10	4	5
15 CORK COUNTY AND CO. BOROUGH,	9,008	320	138	1,068	4,493	29	3	–	14	13	47	21	54	2	702	52	95	85
16 KERRY,	1,948	10	35	316	1,587	14	5	–	6	5	2	4	4	2	236	11	16	17
17 LIMERICK CO AND CO BOROUGH,	2,556	82	30	547	1,880	7	–	–	139	10	37	4	27	–	222	22	14	14
18 TIPPERARY, N.R.	830	2	–	101	767	6	1	–	–	7	7	2	26	–	75	5	4	8
19 TIPPERARY, S.R.	1,527	12	67	365	1,093	3	–	–	11	2	12	9	17	1	168	9	19	17
20 WATERFORD CO AND CO. BOROUGH,	1,443	58	29	313	1,045	1	1	–	–	3	10	3	19	–	185	4	15	11
III.—PROVINCE OF																		
21 ANTRIM,	3,168	171	50	245	2,702	4	–	–	11	13	90	21	47	4	427	81	22	38
22 ARMAGH,	2,351	14	23	294	1,320	9	–	–	2	22	48	6	49	2	100	26	18	36
23 BELFAST CO. BOROUGH,	7,121	443	111	1,175	5,302	8	1	–	187	25	285	13	52	1	796	112	37	94
24 CAVAN,	1,292	10	–	108	1,174	3	5	–	–	3	17	0	18	–	81	2	2	9
25 DONEGAL,	2,654	95	39	144	2,437	9	–	–	2	22	30	18	57	1	197	7	14	35
26 DOWN,	3,319	158	92	168	2,902	14	–	–	4	37	35	30	79	1	307	43	22	34
27 FERMANAGH,	994	25	–	64	905	1	–	–	1	4	3	6	20	1	70	5	9	9
28 LONDONDERRY CO AND CO. BOROUGH,	2,842	49	44	158	2,091	4	–	–	4	1	35	9	60	–	231	28	21	28
29 MONAGHAN,	1,230	17	96	121	1,096	3	1	–	–	–	65	1	10	–	92	7	8	14
30 TYRONE,	2,514	17	96	230	2,192	11	–	–	–	4	43	7	75	–	205	11	6	37
IV.—PROVINCE OF																		
31 GALWAY,	2,503	11	86	397	2,039	12	7	–	5	9	3	15	46	3	247	12	12	8
32 LEITRIM,	870	3	–	74	793	9	–	–	–	3	1	3	20	1	50	–	5	7
33 MAYO,	2,563	13	53	204	2,333	1	2	–	4	3	34	7	36	1	257	8	4	19
34 ROSCOMMON,	1,309	14	–	119	1,176	–	1	–	–	4	4	–	14	–	135	5	5	6
35 SLIGO,	1,165	18	64	108	980	10	1	–	–	4	–	2	33	–	115	8	4	15

Printed image digitised by the University of Southampton Library Digitisation Unit

Hospitals; (2), in Public Lunatic Asylums; (3), in Workhouses; and (4), at their Own Homes, &c.; the Provinces, Counties, and Superintendent Registrars' Districts in 1912.

Death.													Violent Deaths						
Carcinoma, Sarcoma, Cancer, Malignant Disease.	Diabetes.	Meningitis and Encephalitis.	Heart Disease.	Bronchitis.	Pneumonia (all forms).	Diseases of Stomach.	Diarrhœa and Enteritis (under 2 years of age).	Diseases of Liver.	Diseases of Kidney.	Puerperal Septic Diseases.	Accidents of Pregnancy and Childbirth.	Other Causes.	Accidental.	Homicidal.	Suicidal.	Execution.	Number of Unverified Deaths.	Number of Inquests (as returned by the Registrars).	Provinces and Counties.
3,734	353	631	7,743	6,856	4,233	1,050	857	510	1,728	215	354	28,657	1,383	68	165	–	16,306	1,650	**IRELAND.**
																			PROVINCES.
1,116	100	148	2,204	2,014	1,375	253	310	208	570	72	76	7,743	428	20	38	–	5,305	475	**LEINSTER.**
743	82	146	1,827	1,415	749	284	223	104	298	48	85	6,615	359	6	42	–	4,172	319	**MUNSTER.**
1,476	164	236	3,075	2,533	1,770	406	335	150	670	55	115	10,216	642	5	59	–	4,733	786	**ULSTER.**
377	47	61	637	734	335	107	25	48	186	33	58	4,381	154	4	26	–	4,056	85	**CONNAUGHT.**
LEINSTER.																			
25	1	8	51	40	31	7	2	4	12	1	5	265	10	1	1	–	179	2	CARLOW.
180	9	32	357	182	177	20	33	29	50	3	2	828	55	1	4	–	65	69	DUBLIN.
556	35	71	644	617	650	75	205	74	205	26	22	2,033	147	7	6	–	187	195	DUBLIN CO. BOROUGH.
65	4	9	99	60	34	8	11	5	26	8	8	403	21	2	4	–	164	66	KILDARE.
67	5	8	150	180	69	17	7	8	15	5	5	556	31	4	3	–	430	14	KILKENNY.
62	5	4	103	48	20	7	8	7	22	2	2	403	16	–	1	–	231	5	KING'S.
20	4	8	55	41	25	10	1	7	26	3	4	403	8	–	–	–	352	4	LONGFORD.
63	3	8	104	66	84	10	5	12	14	5	2	401	21	1	4	–	170	28	LOUTH.
65	4	12	184	94	50	16	2	8	53	2	4	412	21	1	2	–	204	28	MEATH.
38	6	7	93	63	28	15	4	18	25	2	5	426	25	1	1	–	293	54	QUEEN'S.
36	3	2	114	65	49	15	2	8	33	7	7	426	21	–	4	–	276	7	WESTMEATH.
80	13	18	198	159	54	25	10	22	58	10	8	754	28	1	3	–	540	23	WEXFORD.
52	6	13	105	74	46	12	6	7	18	2	2	355	24	1	3	–	184	27	WICKLOW.
MUNSTER.																			
43	9	13	135	122	34	23	8	6	25	3	10	733	34	5	4	–	593	38	CLARE.
654	29	67	854	480	284	62	68	41	105	15	31	2,275	140	1	19	–	1,291	195	CORK CO. AND CO. BOROUGH.
87	11	15	151	162	68	41	37	16	38	9	11	544	50	1	4	–	758	18	KERRY.
101	10	16	205	265	125	64	42	11	67	4	14	1,081	63	2	7	–	600	40	LIMERICK CO. AND CO. BOROUGH.
52	7	8	94	63	54	10	6	5	25	1	4	446	22	–	3	–	307	13	TIPPERARY, N.R.
79	7	13	209	144	66	41	31	8	32	5	5	566	33	–	2	–	553	20	TIPPERARY, S.R.
57	6	13	179	140	74	23	65	18	28	8	8	592	67	–	3	–	227	53	WATERFORD CO. AND CO. BORO'.
ULSTER.																			
171	27	26	404	214	166	24	35	10	77	8	11	1,160	67	2	7	–	811	105	ANTRIM.
144	12	21	264	238	118	68	17	12	56	5	10	852	51	–	2	–	480	46	ARMAGH.
331	30	94	878	845	703	50	184	42	159	7	29	1,552	170	1	17	–	80	322	BELFAST COUNTY BOROUGH.
68	9	10	143	82	58	31	6	13	50	5	8	659	16	1	–	–	536	6	CAVAN.
115	18	20	240	225	156	41	8	15	58	5	11	1,200	61	–	8	–	1,148	32	DONEGAL.
231	17	21	421	252	156	45	27	16	60	10	18	1,209	66	–	8	–	408	168	DOWN.
60	10	8	126	68	42	26	5	4	18	7	2	451	21	–	8	–	370	16	FERMANAGH.
155	20	18	311	215	103	67	30	5	85	7	12	895	56	–	2	–	863	51	LONDONDERRY CO. AND CO. BOROUGH.
65	7	6	162	134	45	33	8	18	25	4	6	546	20	1	4	–	402	20	MONAGHAN.
138	18	14	326	237	113	43	17	11	66	7	18	1,062	62	–	5	–	643	44	TYRONE.
CONNAUGHT.																			
114	14	15	204	176	100	25	13	18	49	6	14	1,312	54	1	10	–	1,131	59	GALWAY.
57	7	8	88	95	63	16	6	6	16	7	4	464	14	1	3	–	405	16	LEITRIM.
135	4	25	195	248	107	32	5	8	56	11	29	1,295	48	1	6	–	1,320	14	MAYO.
57	14	4	102	126	42	19	2	8	36	5	7	688	20	1	4	–	676	8	ROSCOMMON.
44	8	4	80	86	30	15	2	8	29	7	4	632	18	–	3	–	555	10	SLIGO.

Printed image digitised by the University of Southampton Library Digitisation Unit

TOTAL NUMBER OF DEATHS —NUMBER of PERSONS who died (1), in INFIRMARIES and GENERAL and SPECIAL HOSPITALS in the IRELAND in 1912 NUMBER of DEATHS from the PRINCIPAL CAUSES; and NUMBER of UNCERTIFIED DEATHS and INQUESTS in Pool SUPERINTENDENT REGISTRARS' DISTRICTS, or

SUPERINTENDENT REGISTRARS' DISTRICTS OR POOR LAW UNIONS	TOTAL NUMBER of DEATHS	NUMBER OF PERSONS WHO DIED.				CAUSES OF												
		In Infirmaries and General and Special Hospitals	In Public Lunatic Asylums	In Workhouses and Workhouse Hospitals.	At their own Homes, &c	Enteric Fever	Typhus	Small-pox.	Measles.	Scarlet Fever.	Whooping-cough.	Diphtheria.	Influenza	Dysentery.	Pulmonary Tuberculosis	Tuberculous Meningitis.	Tuberculosis of Peritoneum and Intestines.	Other Forms of Tuberculosis.
ABBEYLEIX, ..	251	–	–	29	222	–	–	–	–	–	1	–	4	–	16	1	1	2
ANTRIM, ..	496	–	59	30	408	–	–	–	–	1	2	–	8	4	57	3	3	10
ARDEE, ..	187	–	–	40	167	–	–	–	–	–	–	–	4	–	12	3	1	8
ARMAGH, ..	818	14	23	69	712	–	–	–	–	3	15	3	8	1	42	5	5	11
ATHLONE, ..	383	–	–	61	322	–	1	–	9	–	5	2	–	–	43	–	3	4
ATHY, ..	308	–	–	60	246	1	–	–	9	–	1	–	4	–	33	1	4	2
BALLIBOROUGH,	258	–	–	23	236	1	–	–	–	2	5	1	2	–	14	1	–	3
BALLINA, ..	302	–	–	35	267	–	1	–	1	1	3	–	4	–	35	–	–	1
BALLINASLOE, ..	316	–	86	61	173	2	–	–	7	1	1	–	5	3	48	–	2	2
BALLINROBE, ..	279	–	–	29	250	–	–	–	1	–	–	–	3	–	13	2	1	3
BALLYCASTLE ..	200	–	–	17	183	1	–	–	–	2	12	–	–	–	18	3	1	1
BALLYMAHON, ..	192	–	–	24	168	2	1	–	–	–	–	–	1	–	13	1	2	3
BALLYMENA, ..	761	3	–	40	705	–	–	–	3	5	31	2	12	–	48	2	3	7
BALLYMONEY, .	438	–	–	31	407	1	–	–	–	2	23	–	8	–	28	2	4	3
BALLYSHANNON,	333	11	–	27	295	3	–	–	–	–	2	2	5	–	21	–	2	4
BALLYVAGHAN, ..	46	–	–	12	34	–	–	–	–	–	–	–	–	–	3	2	–	–
BALROTHERY, ..	387	–	73	41	226	1	–	–	3	1	3	–	4	–	41	3	–	–
BALTINGLASS, ..	256	–	–	23	233	1	–	–	–	–	4	3	–	–	25	3	1	2
BANBRIDGE,	875	4	–	69	802	2	–	–	–	2	1	2	20	–	57	7	4	6
BANDON, ..	212	–	–	18	194	2	–	–	–	–	–	1	–	–	31	–	–	2
BANTRY,	144	–	–	13	131	1	–	–	1	–	–	1	–	–	18	1	1	1
BAWNBOY, ..	201	–	–	17	184	2	–	–	–	–	–	–	1	–	18	–	–	2
BELFAST, ..	7,484	588	111	1,175	5,615	8	1	–	197	25	293	16	53	1	353	115	91	102
BELMULLET, ..	166	–	–	11	155	–	–	–	–	–	7	–	5	–	20	–	–	–
BIRR, . ..	340	–	–	45	295	2	–	–	–	2	5	–	1	–	55	6	1	–
BORRISOKANE,	121	–	–	19	102	–	1	–	–	–	2	2	1	–	3	–	–	1
BOYLE, .	366	–	–	38	331	2	–	–	–	3	–	–	18	–	31	1	1	–
CAHERSIVEEN,	224	1	–	17	208	2	–	–	–	–	–	–	1	–	28	–	3	1
CALLAN, ..	215	–	–	37	178	–	–	–	–	–	–	–	5	–	12	3	5	5
CARLOW, ..	543	16	58	82	407	1	–	–	3	3	2	2	8	–	64	1	4	3
CARRICKMACROSS	244	–	–	42	202	–	–	–	–	–	9	–	–	–	18	1	–	4
CARRICK-ON-SHANNON,	263	3	–	32	218	2	–	–	–	2	–	–	3	–	20	–	1	1
CARRICK-ON-SUIR	288	1	–	38	222	–	–	–	–	–	6	1	11	–	27	2	3	2
CASHEL, ..	295	10	–	47	238	1	–	–	–	1	2	3	2	–	27	1	2	3
CASTLEBAR, ..	383	13	53	18	298	–	–	–	–	1	–	–	2	–	42	–	1	4
CASTLEBLAYNEY,	431	–	–	31	400	1	–	–	1	–	10	6	7	–	18	3	4	4
CASTLECOMER, ..	188	–	–	29	159	–	–	–	–	–	–	–	1	–	10	–	–	1
CASTLEDERG, ..	153	–	–	8	153	1		–	–	–	1	2	12	–	18	1	–	3
CASTLEREAGH, ..	400	–	–	28	372	–	1	–	–	–	3	–	2	–	36	2	3	1
CASTLETOWN, ..	122	–	–	8	114	1	–	–	–	–	–	–	2	–	11	1	1	–
CAVAN, ..	504	13	–	61	443	1	1	–	–	–	4	4	3	–	31	–	1	3
CELBRIDGE, ..	206	–	–	53	153	1	–	–	6	–	5	2	5	–	23	2	–	4
CLAREMORRIS, ..	338	–	–	25	313	–	–	–	2	–	6	1	4	1	30	2	1	2
CLIFDEN, ..	222	–	–	16	207	1	–	–	1	–	–	–	2	–	28	–	–	–
CLOGHEEN, ..	234	–	–	60	174	–	–	–	–	–	1	–	–	–	33	2	1	3
CLOGHER, ..	226	–	–	23	184	1	–	–	–	–	3	–	3	–	18	1	2	4
CLONAKILTY, ..	273	–	–	27	246	–	–	–	1	–	14	–	4	–	23	1	2	4
CLONES, ..	241	–	–	25	216	–	–	–	1	–	10	–	5	–	18	2	–	3

Pnnted image digitised by the University of Southampton Library Digitisation Unit

HOSPITALS; (2), in PUBLIC LUNATIC ASYLUMS; (3), in WORKHOUSES; and (4), at their OWN HOMES, &c., the PROVINCES, COUNTIES, and SUPERINTENDENT REGISTRARS' DISTRICTS in 1912.—*continued.*

POOR LAW UNIONS, ARRANGED ALPHABETICALLY.

DEATH																				
Carcinoma, Sarcoma, Cancer, Malignant Disease.	Diabetes.	Meningitis and Encephalitis.	Heart Disease.	Bronchitis.	Pneumonia (all forms).	Diseases of Stomach.	Diarrhœa and Enteritis (under 2 years of age).	Diseases of Liver.	Diseases of Kidney.	Puerperal Septic Diseases.	Accidents of Pregnancy and Childbirth.	Other Causes.	VIOLENT DEATHS. Accidental.	Homicidal.	Suicidal.	Executions.	Number of Unclaimed Bodies.	Number of Inquests (as reported by the Registrars).	SUPERINTENDENT REGISTRARS' DISTRICTS OR POOR LAW UNIONS.
0	2	2	22	26	6	2	–	4	7	1	3	131	7	–	–	–	97	9	ABBEYLEIX.
24	2	11	56	40	27	7	2	1	17	1	4	210	9	1	1	–	28	18	ANTRIM.
10	2	1	19	14	8	2	–	1	6	1	–	101	4	–	–	–	36	6	ARDEE.
52	3	5	122	82	35	8	4	8	23	1	2	353	18	–	1	–	222	15	ARMAGH.
12	1	1	34	30	6	3	1	5	11	3	1	104	9	–	2	–	110	2	ATHLONE.
10	2	2	30	17	8	3	4	5	11	–	1	130	6	1	1	–	72	15	ATHY.
11	2	1	24	19	13	6	1	4	3	–	1	137	7	–	–	–	101	3	BAILIEBOROUGH.
13	–	2	22	32	11	1	1	1	14	–	2	140	10	–	1	–	140	2	BALLINA.
12	2	1	29	14	7	3	–	1	4	2	2	162	6	–	–	–	75	5	BALLINASLOE.
15	1	6	25	28	9	7	1	2	4	4	4	151	1	–	–	–	177	–	BALLINROBE.
11	1	–	38	11	13	–	3	2	3	–	1	73	6	–	–	–	28	9	BALLYCASTLE.
4	3	2	21	5	4	3	–	2	10	1	3	110	1	–	–	–	92	1	BALLYMAHON.
40	12	3	88	51	32	3	6	2	18	3	1	334	20	–	2	–	125	23	BALLYMENA.
23	4	4	61	18	32	2	–	5	7	4	2	186	14	1	3	–	75	16	BALLYMONEY.
16	4	1	26	18	18	1	–	1	10	–	1	181	5	–	1	–	143	5	BALLYSHANNON.
–	–	–	4	5	1	–	–	1	1	–	2	22	2	–	–	–	25	1	BALLYVAGHAN.
17	2	1	83	24	17	5	3	2	8	–	1	121	13	1	–	–	22	11	BALROTHERY.
13	–	4	32	16	12	5	1	1	9	–	2	111	6	–	–	–	76	7	BALTINGLASS.
46	3	4	86	45	65	11	1	2	14	1	2	272	21	–	4	–	100	25	BANBRIDGE.
16	4	2	28	16	8	4	–	3	2	–	2	83	3	–	–	–	65	6	BANDON.
7	–	–	10	3	5	2	1	4	3	–	2	71	6	–	–	–	83	2	BANTRY.
13	1	1	16	36	4	6	–	–	6	1	–	97	1	–	–	–	60	1	BAWNBOY.
342	32	97	711	862	803	81	182	45	205	7	30	2,043	181	1	18	–	86	335	BELFAST.
7	–	1	18	17	16	3	–	–	2	1	3	86	8	–	1	–	126	3	BELMULLET.
25	3	1	43	28	19	3	8	3	6	–	1	131	5	–	–	–	82	3	BIER.
7	2	2	15	3	7	1	–	–	4	–	–	86	1	–	1	–	32	4	BORRISOKANE.
8	2	1	20	29	8	3	1	2	7	–	2	228	1	–	1	–	215	2	BOYLE.
7	1	1	18	12	8	2	1	2	8	–	2	126	1	–	–	–	115	2	CAHERSIVEEN.
7	1	2	20	11	9	0	1	3	1	1	2	117	3	–	1	–	72	3	CALLAN.
23	1	7	87	37	25	6	2	4	13	1	3	225	11	1	1	–	141	4	CARLOW.
14	2	2	12	28	11	3	–	3	11	–	2	121	4	–	1	–	88	3	CARRICKMACROSS.
14	–	–	24	23	7	2	2	–	5	–	2	136	0	–	–	–	50	4	CARRICK-ON-SHANNON.
6	1	2	35	22	25	6	8	4	10	2	–	104	10	–	–	–	52	3	CARRICK-ON-SUIR.
16	2	1	52	24	22	9	3	1	8	2	1	103	8	–	–	–	58	1	CASHEL.
18	–	7	50	44	17	1	–	1	10	3	4	160	9	–	1	–	180	4	CASTLEBAR.
20	2	1	54	43	9	9	7	4	12	2	4	188	13	1	2	–	135	10	CASTLEBLAYNEY.
11	1	–	26	28	16	3	4	3	2	–	–	74	8	–	–	–	70	1	CASTLECOMER.
7	–	1	21	6	5	2	1	1	3	1	2	52	5	–	1	–	45	3	CASTLEDERG.
18	4	3	38	45	14	9	1	1	11	2	2	196	4	–	4	–	240	0	CASTLEREAGH.
5	–	1	6	6	3	2	1	–	–	–	–	78	3	–	1	–	64	–	CASTLETOWN.
25	2	7	60	31	20	11	3	6	19	2	2	260	8	1	–	–	208	3	CAVAN.
12	1	3	11	8	13	1	1	1	3	–	2	96	4	–	–	–	15	4	CELBRIDGE.
10	1	–	12	47	12	3	2	2	6	1	2	184	0	1	1	–	155	2	CLAREMORRIS.
8	–	3	0	15	3	4	2	2	3	–	3	130	2	–	1	–	157	2	CLIFDEN.
18	1	2	37	20	9	3	7	2	4	–	1	88	8	–	1	–	96	5	CLOGHEEN.
15	1	1	26	22	7	6	1	1	4	1	1	80	0	–	1	–	60	4	CLOGHER.
12	6	3	24	17	8	6	3	2	7	1	2	128	4	–	1	–	89	3	CLONAKILTY.
12	1	6	28	18	7	5	3	1	1	–	1	113	8	–	1	–	83	7	CLONES.

Printed image digitised by the University of Southampton Library Digitisation Unit

TOTAL NUMBER OF DEATHS—NUMBER of PERSONS who died (1), in INFIRMARIES and GENERAL and SPECIAL NUMBER of DEATHS from the PRINCIPAL CAUSES; and NUMBER of UNCERTIFIED DEATHS and INQUESTS in IRELAND in SUPERINTENDENT REGISTRARS' DISTRICTS, or

SUPERINTENDENT REGISTRARS' DISTRICTS OR POOR LAW UNIONS.	TOTAL NUMBER of DEATHS.	NUMBER OF PERSONS WHO DIED				CAUSES OF												
		In Infirmaries and General and Special Hospitals.	In Public Lunatic Asylums.	In Workhouses and Workhouse Hospitals.	At their own Homes, &c.	Enteric Fever.	Typhus.	Small-pox.	Measles.	Scarlet Fever.	Whooping-cough.	Diphtheria.	Influenza.	Dysentery.	Pulmonary Tuberculosis.	Tuberculous Meningitis.	Tuberculosis of Peritoneum and Intestines.	Other Forms of Tuberculosis.
CLONMEL	376	1	57	81	236	2	-	-	4	-	9	-	3	1	43	1	2	5
COLERAINE,	533	3	-	30	500	1	-	-	1	-	12	1	25	-	32	8	8	5
COOKSTOWN,	386	-	-	27	359	-	-	-	-	1	12	-	8	-	30	3	2	7
COOTEHILL,	304	-	-	20	284	-	4	-	-	-	3	-	9	-	14	-	-	2
CORK,	2,448	316	85	521	1,518	14	-	-	12	8	18	12	21	1	396	31	28	40
CORROFIN,	58	1	-	10	47	-	-	-	-	-	-	-	1	-	5	1	-	-
CROOM,	170	-	-	44	126	1	-	-	1	-	-	-	2	-	16	-	-	-
DELVIN,	113	-	-	26	87	-	-	-	-	-	1	1	1	1	7	-	1	2
DINGLE,	177	-	-	32	145	1	-	-	-	-	1	-	2	1	26	1	1	3
DONEGAL,	350	-	-	20	330	1	-	-	-	-	1	4	5	-	22	-	3	6
DOWNPATRICK,	663	25	52	38	584	-	-	-	1	5	2	2	17	-	52	10	9	16
DROGHEDA,	359	1	-	58	300	-	-	-	-	-	3	1	-	-	31	8	2	5
DROMORE WEST,	175	-	-	16	159	2	-	-	-	-	-	-	-	-	18	-	-	5
DUBLIN NORTH,	3,081	658	165	672	2,186	23	-	-	30	18	58	20	36	1	395	55	38	71
DUBLIN SOUTH,	5,365	1,365	24	365	2,501	32	2	-	181	53	48	67	23	2	720	79	58	109
DUNDALK,	560	16	-	85	459	2	-	-	24	2	11	8	2	-	50	3	3	4
DUNFANAGHY,	208	-	-	7	201	-	-	-	1	8	4	2	2	1	14	1	1	1
DUNGANNON,	546	-	-	58	488	2	-	-	-	-	24	1	16	-	28	-	4	9
DUNGARVAN,	222	-	-	40	182	1	-	-	-	3	3	2	1	-	21	-	-	-
DUNMANWAY,	152	-	-	15	137	-	-	-	-	-	-	1	-	-	8	1	2	1
DUNSHAUGHLIN,	128	-	-	36	92	-	-	-	-	2	5	2	1	-	16	-	-	1
EDENDERRY,	286	-	-	40	226	-	-	-	12	-	1	-	2	-	33	4	2	1
ENNIS,	285	12	27	83	160	1	-	-	-	2	-	-	-	-	35	8	1	3
ENNISCORTHY,	528	-	48	43	434	-	-	-	3	-	-	1	10	-	48	2	7	5
ENNISKILLEN,	435	25	-	36	374	1	-	-	-	3	1	3	11	1	40	3	3	4
ENNISTIMON,	210	-	-	37	173	-	-	-	-	-	-	1	3	-	22	-	-	-
FERMOY,	307	3	-	51	253	1	-	-	-	-	4	-	-	-	38	4	3	4
GALWAY,	520	11	-	118	383	3	6	-	-	8	-	8	6	-	48	8	2	2
GLENNAMADDY,	188	-	-	18	169	-	-	-	-	-	-	2	3	-	16	1	2	1
GLENTIES,	445	-	-	20	425	-	-	-	-	4	-	1	6	-	44	2	4	5
GOREY,	253	-	-	34	219	-	-	-	-	1	-	-	3	-	25	1	1	1
GORT,	137	-	-	18	119	-	-	-	-	-	-	-	2	-	8	1	-	2
GRANARD,	323	-	-	30	293	-	-	-	-	2	-	2	8	-	22	-	-	1
INISHOWEN,	456	-	-	15	441	-	-	-	1	8	8	8	17	-	23	-	-	5
IRVINESTOWN,	247	-	-	11	236	-	-	-	-	1	1	-	4	-	15	1	-	2
KANTURK,	320	-	-	56	264	4	-	-	-	-	-	-	16	1	31	4	1	1
KELLS,	174	-	-	35	139	-	-	-	1	-	3	1	3	-	10	2	-	1
KENMARE,	120	-	-	17	103	-	-	-	-	-	-	-	-	-	3	-	-	0
KILKEEL,	286	-	-	20	266	-	-	-	-	-	-	2	3	-	23	3	2	2
KILKENNY,	413	10	33	81	289	4	1	-	8	3	1	1	10	-	52	2	1	3
KILLADASERT,	181	1	-	15	165	-	-	-	-	-	-	3	3	-	11	1	-	3
KILLALA,	126	-	-	9	117	-	1	-	-	-	1	-	-	-	21	-	-	2
KILLARNEY,	472	4	36	84	355	6	-	-	1	1	1	1	1	-	65	2	4	9
KILMACTHOMAS,	107	-	-	21	86	-	-	-	-	-	-	1	-	-	6	-	-	3

Pnnted image digitised by the University of Southampton Library Digitisation Unit

HOSPITALS; (2), in PUBLIC LUNATIC ASYLUMS; (3), in WORKHOUSES: and (4), at their OWN HOMES, &c.; the PROVINCES, COUNTIES, and SUPERINTENDENT REGISTRARS' DISTRICTS in 1912.—*continued*.

POOR LAW UNIONS, ARRANGED ALPHABETICALLY.

DEATH																			
Carcinoma, Sarcoma, Cancer, Malignant Disease.	Diabetes.	Meningitis and Encephalitis.	Heart Disease.	Bronchitis.	Pneumonia (all forms).	Diseases of Stomach.	Diarrhœa and Enteritis (under 2 years of age).	Diseases of Liver.	Diseases of Kidney.	Puerperal Septic Diseases.	Accidents of Pregnancy and Childbirth.	Other Causes.	VIOLENT DEATHS. Accidental.	Homicidal.	Suicidal.	Execution.	Number of Unverified Deaths.	NUMBER OF INQUESTS (as returned by the Registrars).	SUPERINTENDENT REGISTRARS' DISTRICTS OR POOR LAW UNIONS.
16	–	4	44	46	20	11	9	–	6	3	2	133	7	–	1	–	62	8	CLONMEL.
38	7	2	62	30	22	8	6	1	8	–	1	214	13	–	1	–	67	17	COLERAINE.
17	1	3	75	34	18	5	6	–	7	1	1	140	9	–	–	–	93	4	COOKSTOWN.
17	4	–	38	23	23	11	2	1	6	1	–	133	4	–	–	–	108	3	COOTEHILL.
138	8	30	423	224	143	32	63	16	51	6	7	712	51	–	7	–	183	75	CORK.
1	1	–	6	4	3	3	–	–	1	–	1	28	2	1	–	–	26	2	CORROFIN.
16	2	–	6	13	10	6	1	1	–	–	–	62	6	–	1	–	53	4	CROOM.
5	1	–	17	5	4	3	–	1	1	–	–	59	1	–	–	–	41	–	DELVIN.
8	3	1	10	16	4	2	7	2	5	1	–	78	4	–	–	–	71	2	DINGLE.
11	2	2	52	28	45	7	–	1	5	1	1	146	5	–	1	–	135	2	DONEGAL.
54	5	–	56	40	25	10	7	3	31	2	4	381	20	–	2	–	67	20	DOWNPATRICK.
27	1	1	32	32	20	5	2	5	1	1	1	176	5	–	2	–	56	6	DROGHEDA.
6	–	1	23	22	5	3	–	1	2	–	–	86	1	–	–	–	102	–	DROMORE WEST.
171	14	47	357	423	384	53	112	65	98	6	13	1,116	73	4	3	–	104	100	DUBLIN, NORTH.
302	25	41	448	541	409	55	124	87	162	16	6	1,345	101	3	5	–	131	128	DUBLIN, SOUTH.
32	1	6	61	34	61	4	4	5	7	3	1	212	13	1	5	–	101	18	DUNDALK.
7	4	–	11	16	7	7	–	–	7	–	2	105	6	–	–	–	165	–	DUNFANAGHY.
26	4	3	76	62	15	7	3	2	18	–	1	226	13	–	1	–	136	5	DUNGANNON.
10	–	–	17	16	14	3	2	1	4	–	3	116	5	–	–	–	66	7	DUNGARVAN.
10	–	2	16	10	13	5	1	–	–	1	2	75	5	–	–	–	47	3	DUNMANWAY.
3	1	2	23	7	10	1	–	1	3	–	–	44	6	–	–	–	4	6	DUNSHAUGHLIN.
24	2	2	23	21	6	1	1	2	11	2	2	114	4	2	1	–	64	8	EDENDERRY.
13	1	1	32	27	16	2	4	1	5	–	–	151	2	–	3	–	53	6	ENNIS.
27	3	6	43	55	18	11	3	7	15	2	3	251	11	–	–	–	211	3	ENNISCORTHY.
24	6	1	46	47	16	12	1	2	5	3	1	183	14	–	2	–	145	9	ENNISKILLEN.
7	–	2	23	32	5	3	2	–	5	–	2	64	5	–	–	–	116	3	ENNISTIMON.
23	3	4	35	15	14	1	3	1	5	–	2	135	7	–	2	–	77	7	FERMOY.
22	4	1	47	46	29	7	4	3	8	5	–	242	12	1	2	–	200	15	GALWAY.
18	4	1	20	6	2	1	–	1	2	–	1	98	5	–	1	–	113	3	GLENNAMADDY.
20	2	6	25	44	23	4	5	1	7	2	3	238	1	–	–	–	246	1	GLENTIES.
15	3	5	26	26	7	7	2	2	4	–	1	111	4	1	1	–	65	4	GOREY.
11	–	1	11	12	8	1	–	1	3	–	2	72	1	–	–	–	50	–	GORT.
7	1	3	27	6	12	7	–	2	7	2	2	203	6	–	–	–	170	2	GRANARD.
14	1	2	44	43	14	12	1	1	15	1	–	233	8	–	–	–	262	4	INISHOWEN.
17	3	4	41	25	5	10	1	1	4	–	1	106	5	–	1	–	85	3	IRVINESTOWN.
24	1	2	54	26	8	8	5	2	2	2	1	124	6	–	2	–	73	4	KANTURK.
10	–	5	14	22	5	1	1	2	8	1	2	80	2	–	–	–	56	2	KELLS.
4	–	3	2	13	4	4	–	–	1	–	–	76	1	–	–	–	53	–	KENMARE.
25	2	1	43	16	15	5	4	2	2	2	1	125	6	–	–	–	67	7	KILKEEL.
20	1	–	60	74	24	1	–	1	4	2	1	130	11	1	–	–	65	4	KILKENNY.
2	1	–	8	12	5	4	–	1	4	–	–	61	3	–	–	–	54	2	KILLADYSERT.
4	–	3	5	6	5	1	–	–	3	–	1	65	3	–	1	–	60	–	KILLALA.
30	2	2	44	43	15	6	8	2	6	2	5	212	8	1	1	–	184	6	KILLARNEY.
2	1	–	5	12	4	1	–	1	–	–	1	67	2	–	1	–	77	3	KILMACTHOMAS.

Printed image digitised by the University of Southampton Library Digitisation Unit

TOTAL NUMBER OF DEATHS.—NUMBER of PERSONS who died (1), in INFIRMARIES and GENERAL and SPECIAL NUMBER of DEATHS from the PRINCIPAL CAUSES; and NUMBER of UNCERTIFIED DEATHS and INQUESTS in IRELAND in SUPERINTENDENT REGISTRARS' DISTRICTS, OR

SUPERINTENDENT REGISTRARS' DISTRICTS OR POOR LAW UNIONS	TOTAL NUMBER of DEATHS	NUMBER OF PERSONS WHO DIED.				CAUSES OF												
		In Infirmaries and General and Special Hospitals	In Public Lunatic Asylums	In Workhouses and Workhouse Hospitals.	At their own Homes, &c.	Enteric Fever	Typhus.	Small-pox.	Measles.	Scarlet Fever.	Whooping-cough	Diphtheria.	Influenza.	Dysentery.	Pulmonary Tuberculosis.	Tuberculous Meningitis.	Tuberculosis of Peritoneum and Intestines	Other Forms of Tuberculosis
KILMALLOCK,	426	–	–	94	332	–	–	–	–	1	–		13	–	37	6	7	3
KILRUSH,	374	–	–	64	310	–	–	–	2	4	1	1	1	–	36	–	2	3
KINSALE,	224	–	–	53	171	1	–	–	–	–	1	–	2	–	24	–	1	4
LARNE,	534	11	–	45	468	1	–	–	6	3	6	13	9	–	64	13	3	4
LETTERKENNY,	216	2	38	19	157	–	–	–	–	4	2	–	3	–	24	–	–	2
LIMAVADY,	298	–	–	20	278	–	–	–	–	1	12	2	2	–	21	–	4	2
LIMERICK,	1,281	82	39	309	851	5	–	–	132	3	33	2	8	–	127	2	7	7
LISBURN,	799	96	–	83	620	10	–	–	–	28	13	36	12	–	67	13	6	5
LISMORE,	226	–	–	59	167	–	–	–	–	–	1	–	1	–	33	1	–	1
LISNASKEA,	250	–	–	17	233	–	–	–	–	1	–	2	2	–	14	1	1	1
LISTOWEL,	506	–	–	73	436	–	5	–	–	1	–	2	1	–	54	5	3	–
LONDONDERRY,	984	46	44	71	823	2	–	–	–	–	10	3	12	–	126	16	6	14
LONGFORD,	333	4	–	43	286	–	–	–	–	–	–	1	7	–	26	1	3	1
LOUGHREA,	248	–	–	37	211	5	–	–	–	–	–	1	–	–	13	4	1	–
LURGAN,	947	–	–	144	803	2	–	–	–	11	22	3	32	1	90	14	12	16
MACROOM,	261	–	–	32	229	1	1	–	–	1	–	–	1	–	31	–	5	4
MAGHERAFELT,	648	–	–	37	611	1	–	–	3	–	1	2	22	–	62	4	6	10
MALLOW,	297	–	–	57	240	1	–	–	–	–	–	–	1	–	48	–	1	2
MANORHAMILTON	238	–	–	21	217	5	–	–	–	–	–	1	1	–	15	–	1	4
MIDDLETON,	263	–	–	68	206	–	2	–	–	8	–	2	–	–	43	1	1	10
MILLFORD,	297	3	–	22	272	–	–	–	–	1	6	5	10	–	23	2	2	6
MILLSTREET,	144	–	–	22	122	–	–	–	–	–	–	–	1	–	12	–	2	1
MITCHELSTOWN,	222	–	–	26	197	1	–	–	–	–	6	–	–	–	15	4	2	6
MOHILL,	277	–	–	21	256	–	–	–	–	2	–	1	24	1	17	–	2	–
MONAGHAN,	543	17	56	23	447	–	1	–	–	–	26	–	12	–	53	1	5	7
MOUNT BELLEW,	191	–	–	33	148	1	1	–	–	–	2	–	3	–	27	–	1	–
MOUNTMELLICK,	518	8	64	52	394	–	–	–	–	6	3	2	12	–	50	1	–	3
MULLINGAR,	430	7	56	37	308	1	–	–	1	1	–	–	5	–	42	2	2	16
NAAS,	510	14	–	60	436	1	–	–	1	–	17	1	4	–	61	8	2	1
NAVAN,	236	16	–	50	173	–	–	–	1	2	4	1	4	–	23	5	3	3
NENAGH,	324	–	–	46	278	3	–	–	–	–	3	–	11	–	35	1	–	4
NEWCASTLE,	365	–	–	59	306	–	–	–	1	5	3	–	3	–	26	3	1	1
NEW ROSS,	546	–	–	86	457	–	1	–	11	–	3	1	3	–	62	6	1	4
NEWRY,	853	17	–	81	785	6	–	–	3	8	36	1	14	–	63	13	3	6
NEWTOWNARDS,	714	8	–	47	659	1	–	–	1	2	4	1	25	1	84	6	9	12
OLDCASTLE,	241	–	–	24	217	–	–	–	–	–	2	–	4	–	12	1	1	1
OMAGH,	740	17	66	66	588	7	–	–	–	–	–	4	24	–	68	2	1	6
OUGHTERARD,	205	–	–	14	191	–	1	–	–	–	–	–	17	–	15	–	–	–
PORTUMNA,	151	–	–	21	130	–	–	–	–	–	–	–	–	–	16	–	1	–
RATHDOWN,	876	37	11	112	716	–	–	–	30	5	11	8	18	–	82	10	7	6
RATHDRUM,	421	14	–	50	357	1	–	–	7	2	25	1	14	–	44	5	2	4
RATHKEALE,	241	–	–	41	200	–	–	–	–	1	1	–	7	–	20	2	1	1
ROSCOMMON,	224	14	–	32	178	–	–	–	–	–	–	–	5	–	21	–	1	2
ROSCREA,	268	–	–	45	223	2	–	–	–	8	2	–	7	–	19	2	2	5
SCARRIFF,	263	–	–	40	223	1	–	–	–	–	–	–	4	–	26	–	–	–

Printed image digitised by the University of Southampton Library Digitisation Unit

HOSPITALS (2), in PUBLIC LUNATIC ASYLUMS; (3), in WORKHOUSES; and (4), at their OWN HOMES, &c.; the PROVINCES, COUNTIES, and SUPERINTENDENT REGISTRARS' DISTRICTS in 1912—*continued*.

POOR LAW UNIONS, ARRANGED ALPHABETICALLY.

DEATHS.													VIOLENT DEATHS						
Carcinoma, Sarcoma, Cancer, Malignant Disease	Diabetes.	Meningitis and Encephalitis	Heart Disease	Bronchitis	Pneumonia (all forms)	Diseases of Stomach	Diarrhœa and Enteritis (under 2 years of age)	Diseases of Liver.	Diseases of Kidney	Puerperal Septic Diseases	Accidents of Pregnancy and Childbirth	Other Causes.	Accidental	Homicidal	Suicidal	Execution.	Number of Uncertified Deaths	NUMBER OF INQUESTS (as returned by the Registrars)	SUPERINTENDENT REGISTRARS' DISTRICTS OR POOR LAW UNIONS.
15	–	4	46	39	24	10	10	3	4	1	1	193	12	–	1	–	88	11	KILMALLOCK.
11	1	7	30	30	10	3	1	2	2	1	1	227	6	2	–	–	178	12	KILRUSH.
18	1	1	22	31	12	2	1	3	–	–	1	60	2	–	1	–	71	8	KINSALE.
33	8	2	75	54	93	4	6	6	16	–	1	164	13	–	–	–	28	13	LARNE.
6	1	–	15	16	8	4	–	3	4	–	2	112	8	–	2	–	65	11	LETTERKENNY.
18	8	2	34	18	11	6	3	–	10	–	1	144	5	–	–	–	106	2	LIMAVADY.
44	4	11	84	187	60	35	13	3	18	4	6	437	37	2	3	–	202	23	LIMERICK.
44	4	7	164	46	41	11	11	2	21	1	3	289	24	–	1	–	49	95	LISBURN.
6	2	2	34	16	6	3	1	3	5	1	2	111	2	–	–	–	68	2	LISMORE.
17	2	3	37	7	21	6	7	1	4	3	–	117	4	–	2	–	116	4	LISNASKEA
14	5	5	58	60	20	16	3	3	10	3	1	256	6	–	3	–	180	6	LISTOWEL.
36	7	11	103	131	52	14	15	4	24	6	4	340	21	–	2	–	67	28	LONDONDERRY.
11	2	4	25	32	15	3	1	4	14	1	2	176	4	–	–	–	174	1	LONGFORD.
11	–	1	21	16	21	2	2	2	6	–	2	126	8	–	3	–	100	6	LOUGHREA.
59	3	11	105	103	65	15	4	4	26	3	4	308	24	–	1	–	86	23	LURGAN.
18	–	2	27	19	7	5	–	–	5	1	3	125	7	–	2	–	114	7	MACROOM.
46	6	1	92	43	26	6	4	2	18	1	6	261	10	–	–	–	143	16	MAGHERAFELT.
11	2	6	40	42	27	2	5	2	13	–	2	96	6	–	–	–	67	7	MALLOW.
15	5	–	13	24	9	1	1	4	2	3	2	129	1	–	2	–	133	5	MANORHAMILTON
14	1	2	39	14	6	2	2	2	3	1	1	105	8	–	1	–	54	5	MIDDLETON.
16	1	4	29	26	12	4	1	1	7	–	2	128	8	–	–	–	96	2	MILLFORD.
5	2	2	19	11	5	–	1	2	3	2	1	65	6	–	–	–	37	3	MILLSTREET.
14	1	–	12	13	14	6	4	3	1	–	3	113	5	–	–	–	71	2	MITCHELSTOWN.
6	1	2	14	26	8	6	–	1	6	1	–	150	4	1	1	–	133	5	MOHILL.
19	1	1	82	54	14	14	1	5	8	3	1	226	9	–	1	–	187	7	MONAGHAN.
4	1	4	16	11	5	2	1	4	4	–	1	61	3	–	–	–	77	2	MOUNT BELLEW.
27	5	4	53	27	16	8	3	6	14	–	1	265	12	–	1	–	128	13	MOUNTMELLICK.
21	–	1	38	26	12	7	1	4	16	4	4	200	13	–	2	–	110	3	MULLINGAR.
35	2	5	42	43	21	6	6	7	10	2	6	212	15	–	2	–	130	16	NAAS.
18	–	2	35	23	8	0	–	1	6	–	1	86	7	–	1	–	36	4	NAVAN.
17	1	3	30	34	12	1	2	3	6	1	1	147	10	–	1	–	110	8	NENAGH.
6	1	1	30	34	18	6	6	2	11	1	4	161	2	–	3	–	153	3	NEWCASTLE.
27	3	6	62	62	14	13	3	10	18	5	2	220	7	–	2	–	179	7	NEW ROSS
37	6	8	61	68	71	12	7	4	10	4	4	327	21	–	1	–	172	24	NEWRY
44	3	8	68	77	35	8	8	3	16	1	7	271	13	–	1	–	47	17	NEWTOWNARDS.
16	2	5	32	12	16	2	–	2	8	3	–	115	3	–	1	–	85	4	OLDCASTLE.
88	2	3	61	78	36	18	5	4	14	1	4	343	17	–	1	–	180	14	OMAGH.
3	–	–	15	21	6	3	–	–	2	–	–	112	6	–	–	–	160	1	OUGHTERARD.
10	1	–	8	7	7	1	–	1	6	–	1	60	3		–	–	68	4	PORTUMNA.
55	6	14	68	70	64	4	12	15	30	1	2	304	18	1	1	–	16	24	RATHDOWN.
18	3	6	43	36	19	8	3	4	3	2	–	187	10	–	2	–	76	13	RATHDRUM
10	6	–	17	24	12	3	6	1	3	–	–	122	7	–	–	–	97	1	RATHKEALE.
14	7	–	18	13	5	4	1	1	8	–	2	122	3	1	–	–	108	1	ROSCOMMON.
17	1	4	33	19	8	2	3	1	7	2	–	123	3	–	2	–	82	3	ROSCREA.
6	4	3	25	13	6	5	1	6	4	1	3	146	6	2	–	–	107	7	SCARRIFF.

Printed image digitised by the University of Southampton Library Digitisation Unit

TOTAL NUMBER OF DEATHS.—NUMBER of PERSONS who died (1), in INFIRMARIES and GENERAL and SPECIAL NUMBER of DEATHS from the PRINCIPAL CAUSES; and NUMBER of UNCERTIFIED DEATHS and INQUESTS in IRELAND in SUPERINTENDENT REGISTRARS' DISTRICTS, OR

SUPERINTENDENT REGISTRARS' DISTRICTS OR POOR LAW UNIONS.	TOTAL NUMBER of DEATHS	NUMBER OF PERSONS WHO DIED.				CAUSES OF												
		In Infirmaries and General and Special Hospitals.	In Public Lunatic Asylums	In Workhouses and Workhouse Hospitals	At their own Homes, &c	Enteric Fever.	Typhus	Small-pox.	Measles.	Scarlet Fever	Whooping-cough.	Diphtheria	Influenza.	Dysentery.	Pulmonary Tuberculosis	Tuberculous Meningitis	Tuberculosis of Peritoneum and Intestines.	Other Forms of Tuberculosis
SHILLELAGH, ..	125	-	-	10	113	-	-	-	-	-	-	-	7	-	7	1	-	1
SKIBBEREEN, ..	308	-	-	41	267	-	-	-	-	-	6	2	-	-	34	2	3	5
SKULL ..	122	-	-	12	110	-	-	-	-	1	-	1	-	-	13	1	-	-
SLIGO ..	676	13	54	66	433	5	1	-	-	4	-	1	13	-	70	4	6	10
STRABANE, .	552	18	-	63	480	-	-	-	-	3	4	1	7	-	50	4	2	8
STRANORLAR, ..	214	-	-	14	200	1	-	-	-	2	6	-	7	-	18	-	-	1
STROKESTOWN,	245	-	-	21	224	-	-	-	-	-	-	-	4	-	30	2	-	1
SWINEFORD, .	523	-	-	46	477	1	-	-	-	-	6	4	7	-	51	3	1	2
THOMASTOWN,	236	-	-	36	204	-	-	-	4	-	6	-	12	-	16	1	1	4
THURLES,	362	2	-	51	279	1	-	-	-	-	1	-	1	-	26	2	2	-
TIPPERARY, ..	504	-	-	111	393	-	-	-	6	1	-	7	2	-	61	6	7	6
TOBERCURRY, ..	225	-	-	26	229	7	-	-	-	-	-	1	6	-	23	1	1	-
TRALEE, ..	491	6	-	93	603	5	-	-	5	3	-	1	-	1	63	2	5	5
TRIM, ..	235	-	-	43	190	-	-	-	-	1	7	-	3	-	26	-	1	3
TUAM, ..	379	-	-	43	356	1	2	-	-	-	-	4	5	-	35	-	2	1
TULLAMORE, ..	343	5	-	92	248	7	-	-	2	-	-	1	14	-	42	1	1	11
URLINGFORD, ..	130	-	-	12	118	-	-	-	-	-	1	-	4	-	7	-	1	1
WATERFORD	850	58	29	193	580	-	1	-	-	-	1	3	7	1	48	2	16	7
WESTPORT, ..	459	-	-	30	426	-	-	-	-	1	9	2	11	-	39	1	-	8
WEXFORD, ..	541	7	-	55	479	-	-	-	-	1	2	-	5	-	59	5	2	25
YOUGHAL, .	249	1	53	49	196	-	-	-	-	-	-	1	1	-	30	4	2	2

Printed image digitised by the University of Southampton Library Digitisation Unit

HOSPITALS; (2), in PUBLIC LUNATIC ASYLUMS; (3), in WORKHOUSES; and (4), at their OWN HOMES, &c.; the PROVINCES, COUNTIES, and SUPERINTENDENT REGISTRARS' DISTRICTS in 1912.—*continued.*
POOR LAW UNIONS, ARRANGED ALPHABETICALLY.

DEATH.													E.—VIOLENT DEATHS						
Carcinoma, Sarcoma, Cancer, Malignant Disease.	Diabetes.	Meningitis and Encephalitis.	Heart Disease.	Bronchitis.	Pneumonia (all forms).	Diseases of Stomach.	Diarrhœa and Enteritis (under 2 years of age).	Diseases of Liver.	Diseases of Kidney.	Puerperal Septic Diseases.	Accidents of Pregnancy and Child-birth.	Other Causes.	Accidental.	Homicidal.	Suicidal.	Execution.	Number of Unclaimed Deaths.	NUMBER OF INQUESTS (as returned by the Registrars).	SUPERINTENDENT REGISTRARS' DISTRICTS OR POOR LAW UNIONS.
9	2	2	18	4	2	1	1	1	1	-	-	91	4	-	1	-	43	4	SHILLELAGH.
12	1	5	23	13	8	3	1	1	9	1	4	108	9	-	1	-	124	8	SKIBBEREEN.
12	-	2	18	4	5	1	-	-	1	-	-	60	3	1	1	-	35	8	SKULL.
25	5	2	45	46	14	8	1	4	18	5	1	275	12	-	-	-	206	7	SLIGO.
37	9	4	39	49	34	5	1	9	15	4	5	224	13	-	8	-	140	10	STRABANE.
12	2	-	18	13	5	1	1	3	8	-	-	103	10	-	-	-	84	4	STRANORLAR.
10	1	-	17	34	8	1	-	3	9	1	-	120	4	-	-	-	120	-	STROKESTOWN.
24	-	9	33	34	27	7	4	-	11	1	7	284	7	-	1	-	297	1	SWINEFORD.
11	1	3	26	26	5	3	-	1	5	-	-	109	3	2	-	-	91	2	THOMASTOWN.
20	3	2	29	17	25	7	3	2	13	-	2	165	9	-	-	-	131	1	THURLES.
27	3	4	82	40	35	13	10	2	9	1	1	202	9	-	1	-	131	9	TIPPERARY.
8	2	1	9	3	6	4	-	2	9	2	2	102	4	-	2	-	159	1	TOBERCURRY.
25	-	4	28	31	19	10	19	9	10	1	3	237	9	-	-	-	195	1	TRALEE.
21	2	1	34	15	14	8	1	2	9	1	-	85	8	1	-	-	31	7	TRIM.
18	3	3	34	27	12	2	4	3	9	-	2	204	9	-	2	-	152	8	TUAM.
17	1	1	42	7	9	4	3	2	10	-	1	102	7	-	-	-	73	9	TULLAMORE.
8	1	1	12	17	9	3	-	1	3	-	1	57	3	-	-	-	49	1	URLINGFORD.
91	9	10	118	99	39	19	33	8	22	1	3	295	22	1	2	-	124	36	WATERFORD.
28	2	1	27	40	40	9	1	2	9	1	6	321	6	-	-	-	234	2	WESTPORT.
23	1	4	70	38	22	3	2	3	10	4	8	226	9	-	1	-	136	10	WEXFORD.
8	-	3	54	23	7	9	1	4	1	-	1	89	2	-	-	-	34	-	YOUGHAL.

Printed image digitised by the University of Southampton Library Digitisation Unit

POPULATION OF IRELAND (including Army, Navy, and Merchant Seamen on shore and in port) *estimated* to the middle of each of the Seventy-five years 1838 to 1912, inclusive:—

Middle of the Years	Estimated POPULATION			Middle of the Years	Estimated POPULATION			Middle of the Years	Estimated POPULATION		
	Persons.	Males	Females.		Persons.	Males	Females		Persons	Males	Females.
1838	8,087,506	3,983,447	4,104,149	1863	5,718,235	2,799,689	2,918,546	1888	4,801,312	2,360,717	2,440,595
1839	8,111,438	3,988,162	4,123,306	1864	5,640,527	2,761,666	2,878,861	1889	4,757,985	2,340,516	2,416,869
1840	8,155,521	4,012,970	4,142,551	1865	5,594,586	2,740,800	2,853,780	1890	4,717,959	2,322,883	2,395,076
1841	8,199,853	4,037,964	4,161,889	1866	5,522,942	2,700,565	2,822,377	1891	4,680,370	2,306,122	2,374,254
1842	8,226,926	4,047,879	4,173,047	1867	5,486,500	2,681,015	2,805,484	1892	4,633,808	2,282,392	2,351,416
1843	8,239,682	4,055,794	4,185,128	1868	5,465,614	2,669,125	2,796,789	1893	4,607,462	2,268,440	2,338,022
1844	8,276,627	4,074,467	4,202,160	1869	5,448,094	2,659,713	2,780,381	1894	4,589,260	2,259,919	2,329,341
1845	8,285,061	4,083,043	4,212,018	1870	5,418,512	2,641,840	2,776,672	1895	4,559,936	2,247,303	2,312,633
1846	8,287,848	4,078,786	4,209,056	1871	5,388,170	2,620,782	2,767,397	1896	4,542,061	2,239,138	2,302,923
1847	8,025,274	3,848,838	4,081,366	1872	5,372,890	2,616,263	2,756,627	1897	4,529,017	2,234,205	2,295,712
1848	7,838,800	3,764,427	3,895,373	1873	5,327,648	2,580,385	2,747,553	1898	4,518,478	2,229,701	2,288,777
1849	7,260,314	3,551,244	3,705,070	1874	5,288,578	2,575,863	2,723,816	1899	4,502,401	2,221,965	2,280,486
1850	6,877,540	3,361,009	3,518,540	1875	5,278,628	2,568,409	2,709,220	1900	4,468,501	2,204,821	2,263,680
1851	6,514,473	3,181,868	3,333,140	1876	5,277,544	2,572,287	2,705,257	1901	4,447,085	2,196,182	2,250,903
1852	6,338,889	3,095,135	3,243,754	1877	5,286,380	2,579,274	2,707,106	1902	4,434,551	2,193,561	2,240,990
1853	6,168,884	3,031,226	3,137,758	1878	5,282,246	2,579,028	2,702,618	1903	4,417,757	2,189,440	2,228,317
1854	6,083,183	2,976,928	3,106,255	1879	5,285,025	2,574,705	2,690,920	1904	4,408,106	2,188,270	2,219,827
1855	6,014,865	2,946,038	3,068,597	1880	5,292,848	2,546,481	2,659,157	1905	4,399,308	2,186,577	2,212,731
1856	5,972,851	2,926,176	3,046,078	1881	5,195,770	2,519,210	2,626,561	1906	4,397,571	2,186,778	2,210,793
1857	5,919,454	2,897,924	3,021,530	1882	5,101,018	2,497,237	2,603,781	1907	4,388,451	2,183,951	2,205,400
1858	5,890,814	2,881,994	3,008,820	1883	5,023,811	2,461,548	2,562,263	1908	4,384,684	2,184,127	2,200,637
1859	5,851,711	2,855,930	2,995,781	1884	4,974,581	2,439,581	2,534,980	1909	4,386,801	2,187,703	2,198,808
1860	5,820,980	2,845,121	2,975,849	1885	4,938,588	2,424,128	2,514,460	1910	4,386,421	2,188,271	2,197,150
1861	5,788,418	2,831,783	2,956,632	1886	4,905,855	2,419,186	2,485,709	1911	4,383,608	2,188,155	2,195,453
1862	5,770,588	2,827,386	2,948,252	1887	4,867,119	2,387,439	2,469,680	1912	4,384,710	2,189,429	2,195,281

NOTE.—This Table has been constructed for the years 1838 to 1841—By adopting the rate of increase between the population of 1831 and 1841, according to the Irish Census Report of 1841

1842 to 1846—By taking the English average birth-rate of 1 in 31, and death-rate of 1 in 45, and deducting the annual emigration from Ireland according to the returns received from the Emigration Commissioners in England

1847 to 1851—The English birth-rate, as above, was used, deducting the number of deaths and the number of emigrants in each year, as given in the Irish Census Reports of 1851; an allowance, proportioned to the number of recorded deaths and the number of emigrants being made in each year for the excess of the number thus arrived at for 1851 over the actual population according to the Census of that year

1852 to 1871—The English birth and death-rates, as above, were used, deducting the number of emigrants, according to the returns obtained by the Registrar-General for Ireland, and allowing for excess over Census numbers for 1861 and 1871, as explained for the last period

1872 to 1912—By adding the Births registered in each year to the estimated population for the previous year, deducting the deaths and the number of emigrants, and adjusting the results for the years 1872–81, 1882–91, 1892–1901, and 1902–1911, to allow for the discrepancy between the number thus arrived at for 1861, 1891, 1901, and 1911, respectively, and the population as shown by the census in each of these years

AGES of the POPULATION IN IRELAND according to the Census Returns of 1861, 1871, 1881, 1891, 1901, and 1911.

Periods.	Sexes.	AGES—YEARS.														Total.
		Under 1.	1 and under 5.	5 and under 10	10 and under 15	15 and under 20.	20 and under 25.	25 and under 35	35 and under 45.	45 and under 55	55 and under 65	65 and under 75.	75 and under 85.	85 and under 95	95 and upwards.	
1861.	Males,	89,609	282,583	309,712	305,954	929,864	267,707	468,302	277,811	281,889	204,891	87,228	35,414	5,593	790	2,837,378
	Females	67,204	274,310	301,552	291,067	443,467	517,406	391,165	318,451	285,639	224,155	96,803	41,043	6,700	1,178	3,001,597
	Total,	156,813	556,893	611,244	597,021	872,831	816,110	758,127	595,762	547,528	428,056	184,121	76,457	12,293	1,968	*5,708,967
1871.	Males,	86,978	264,033	319,804	322,365	258,657	214,201	342,821	260,410	224,532	204,710	111,821	30,110	7,066	965	2,649,753
	Females	66,372	255,933	312,374	307,387	272,576	243,543	389,028	283,605	252,265	220,167	112,968	44,346	7,790	1,413	2,772,024
	Total,	153,350	519,966	632,178	629,752	531,027	457,744	732,740	544,015	476,797	424,886	224,791	83,456	14,856	2,408	*5,412,377
1881.	Males,	53,488	238,767	314,481	315,004	274,028	231,754	296,904	262,054	213,039	171,818	105,962	46,889	5,941	840	2,533,277
	Females	51,478	232,261	307,156	301,356	284,923	245,542	337,478	299,122	229,416	192,302	107,609	46,846	6,537	1,271	2,641,569
	Total,	104,965	471,018	621,637	616,370	558,956	477,296	633,382	561,176	443,065	364,120	213,571	93,075	12,508	2,111	*5,174,836
1891	Males,	46,360	182,513	258,406	260,357	275,314	228,860	280,240	227,003	217,927	163,081	92,462	44,120	8,544	876	2,318,062
	Females	44,399	187,011	250,360	289,565	273,594	220,642	311,809	261,109	240,696	171,060	98,747	46,988	8,556	1,161	2,385,797
	Total,	90,789	369,564	508,772	549,922	549,008	444,502	598,058	488,112	458,623	334,141	191,209	90,208	17,100	2,036	*4,704,760
1901.	Males,	43,096	180,834	228,430	234,232	235,000	217,297	320,890	233,799	194,474	160,192	90,301	38,074	6,774	747	2,260,040
	Females	42,265	175,617	232,450	225 378	237,797	226,907	335,743	248,979	218,987	182,015	94,037	39,749	7,114	1,120	2,258,726
	Total,	85,261	356,451	460,880	459,610	472,787	444,204	656,633	482,778	413,461	351,207	190,938	77,813	13,888	1,867	4,458,775
1911	Males,	42,524	178,259	222,138	217,311	214,923	191,618	312,093	273,226	198,139	167,710	143,820	52,953	6,894	578	2,102,043
	Females	41,587	173,354	215,730	209,761	208,086	184,910	323,917	263,553	196,036	144,771	170,219	57,823	7,666	775	2,108,171
	Total,	84,111	351,583	437,868	427,072	423,009	376,228	636,010	536,779	394,175	282,481	314,208	110,776	14,560	1,354	4,209,219

* In 3,838 instances in 1861—2,453 males, and 1,385 females; in 3,769 instances in 1871, viz., 2,176 males, and 1,593 females; in 2,996 instances in 1881, viz., 1,765 males, and 1,231 females; and in 1,786 instances in 1891, viz., 852 males, and 934 females, the age was not stated in the Returns.

Printed image digitised by the University of Southampton Library Digitisation Unit

METEOROLOGICAL OBSERVATIONS

FOR EACH MONTH OF THE YEAR 1912.

By Sir John W. MOORE, Honorary Physician in Ordinary to His Majesty the King in Ireland, B.A., M.D., DUBL.; D.SC., OXON.; F.R.C.P.I.; F.R.MET. SOC.

(Extracted from the *Dublin Journal of Medical Science*).

January.—The cloudy, mild, windy, wet weather which set in after the 18th of October, 1911, lasted until January 20th, a full three months. During that long period an equatorial current of air was almost constantly passing over the Atlantic Ocean and the western shores of Europe. In the course of the night of January 5-6 a deep atmospheric depression arrived suddenly off the west coast of Ireland. By the morning of the 7th this system had spread eastwards to Germany, the barometer falling below 28·8 inches over Belgium and Rhenish Prussia. North of the trough of low pressure a brisk N.E. wind set in, after a downpour of rain had occurred. On Monday, the 8th, however, a new depression on the Atlantic caused the wind to return to points between S.E. and S.W., and widespread gales were felt on that day and again on the 10th. On the 10th and following days a very steep baric gradient existed in the far north, the difference in the barometer readings in the west of Iceland and over the Gulf of Bothnia exceeding 2 inches on the 13th and 14th. A very similar distribution of pressure continued during the third week (14th to 20th), and the weather remained very unsettled, with heavy falls of rain, sleet or snow. On the morning of Thursday, the 18th, the barometer stood at or slightly above 31 inches in Sweden (31·05 inches at Hernösand), and snow lay to a depth of 8 inches at Bath and 7 inches at Cirencester. From the 21st a marked improvement in the weather was observed in Ireland and Scotland; but the change for the better did not reach the south of England for some days owing to the presence of local atmospheric depressions over the English Channel and adjoining coasts. During the last few days of the month an anticyclone developed over the British Isles, and the weather became dry and extremely cold—on the 29th the screened thermometers fell to 19° at Nairn and Oxford, 18° in London and at Nottingham, and 12° at Buxton. At the last-named station 11° was recorded on the 30th. These low temperatures fade into insignificance when compared with a minimum of—33° reported from Haparanda in Sweden on the 26th.

In Dublin the arithmetical mean temperature (42·1°) was above the average (41·7°) by 0·4 of a degree; the mean dry-bulb readings at 9 a.m. and 9 p.m. were 41·9°. In the forty-seven years ending with 1912, January was coldest in 1881 (M. T. = 33·2°), and warmest in 1898 (M. T. = 47·8°). In 1911 the M. T. was 41·4°.

The mean height of the barometer was 29·858 inches, or 0·016 inch below the corrected average value for January—namely, 29·874 inches. The mercury rose to 30·389 inches at 9 a.m. of the 30th, and fell to 28·721 inches at 3 p.m. of the 6th. The observed range of atmospheric pressure was, therefore, 1·668 inches.

The mean temperature deduced from daily readings of the dry-bulb thermometer at 9 a.m. and 9 p.m. was 41·9°, or 0·8° above the value for January, 1911. Using the formula, *Mean Temp.* = *Min.* + (*Max.* — *Min.*) × ·52, the M. T. becomes 42·3°, compared with a thirty-five years' (1871-1905) average of 41·9°. The arithmetical mean of the maximal and minimal readings was 42·1°, compared with a thirty-five years' average of 41·7°. On the 13th the thermometer in the screen rose to 53·2°—wind, S.S.W.; on the 30th the temperature fell to 27·1°—wind W. The minimum on the grass was 24·9° on the 30th.

The rainfall was 3·510 inches, distributed over 19 days. Of this amount ·765 inch fell on the 6th. The average rainfall for January in the thirty-five years, 1871-1905, inclusive, was 2·210 inches, and the average number of rainy days was 18. The rainfall, therefore, and the rain-days were above the average. The record rainfall for January was in 1895—namely, 5·711 inches on 24 days. In 1876, only ·406 inch was measured on but 9 days. In 1907, only ·428 inch fell on but 9 days. In 1911, only ·638 inch fell on 10 days.

The atmosphere was densely foggy on the 21st and 22nd. High winds were noted on 8 days, but reached the force of a gale only on the 8th. Snow and hail fell on the 27th—hail alone on the 26th. A lunar halo was seen on the 5th, 29th, and 30th; a lunar corona on the 4th and 5th. Temperature reached or exceeded 50° in the screen on 10 days; while it fell to 32° in the screen on 4 nights. The grass minimum was 32° or less on 11 nights. On the 28th the maximal temperature in the screen was 38·1°.

At the Normal Climatological station in Trinity College, Dublin, Mr C. D. Clark reports that the mean height of the barometer was 29·868 inches, the range of atmospheric pressure being from 30·398 inches at 9 a.m. of the 2nd to 28·898 inches at 9 a.m. and 9 p.m. of the 6th. The mean

Printed image digitised by the University of Southampton Library Digitisation Unit

value of the readings of the dry-bulb thermometer at 9 a.m. and 9 p.m. was 42·6°. The arithmetical mean of the daily maximal and minimal temperatures was 42·4°. The screened thermometers rose to 55·2° on the 13th, and fell to 26·1° on the 30th. On the 29th the grass minimum was 11·0°. Rain fell on 17 days to the amount of 3·209 inches, the greatest fall in 24 hours being ·750 inch on the 6th. The duration of bright sunshine, according to the Campbell-Stokes recorder, was 30·9 hours, of which 5·1 hours occurred on the 29th. The mean daily sunshine was 1·0 hour. The mean temperature of the soil at 9 a.m. was 41·8° at a depth of 1 foot; at a depth of 4 feet it was 45·3°.

Captain Edward Taylor, D.L., reports a rainfall of 3·55 inches on 19 days at Ardgillan, Balbriggan, Co. Dublin. This measurement was 1·21 inches in excess of the average, and the rain-days were 1 in excess. The maximal fall in 24 hours was ·65 inch on the 5th. The highest temperature in the shade was 51·1° on the 1st, the lowest was 27·1° on the 30th

Dr. Henry Cullinan furnishes the following Abstract of Observations taken at Portrane House, Donabate, Co. Dublin, during month of January, 1912, Lat. 53° 29′ N., Long. 6° 7′ W..—

Rainfall (on 16 days),	3·09 inches.
Greatest daily Rainfall (on 5th),	·52 inch
Highest Temperature in Shade (on 12th),	53·8°
Lowest Temperature in Shade (on 30th),	25·2°
Mean Maximum Temperature for Month,	45·9°
Mean Minimum Temperature for Month,	37·0°
Arithmetical Mean Temperature,	41·5°

Mr. T. Bateman reports that the rainfall at The Green, Malahide, Co. Dublin, was 2·965 on 17 days. The greatest fall in 24 hours was ·55 inch on the 5th. The mean shade temperature was 37·5°, the extremes being—highest, 48·5° on the 4th; lowest, 21° on the 29th.

At Cheeverstown Convalescent Home, Clondalkin, Co. Dublin, Miss C. Violet Kirkpatrick registered 2·54 inches of rain on 19 days. The heaviest fall in 24 hours was ·75 inch on the 5th.

At the Ordnance Survey Office, Phœnix Park, Dublin, rain fell on 19 days to the amount of 2·968 inches, the greatest measurement in 24 hours being ·860 inch on the 6th. The total duration of bright sunshine was 44·2 hours, the largest amount recorded on one day being 6·2 hours on the 29th.

Dr. Christopher Joynt, F.R.C.P.I., recorded 3·645 inches of rain on 19 days at 21 Leeson Park, Dublin. The heaviest fall in 24 hours was ·800 inch on the 6th. In January, 1911, ·645 inch of rain fell on 9 days at this station.

Dr. Arthur S. Goff reports that the rainfall at Lynton, Dundrum, Co. Dublin, was 5.15 inches on 21 days, the greatest daily measurement being 1·12 inches on the 15th. The thermometer in the shade ranged from 54° on the 1st to 26° on the 30th. The mean shade temperature was 41·7°.

At Manor Mill Lodge, Dundrum, Co. Dublin, Mr. George B. Edmondson recorded a rainfall of 4·78 inches on 20 days, the maximum being 1·06 inches on the 15th. The mean temperature of the month was 41·0°, the thermometric range being from 53° on the 1st to 28° on the 30th and 31st.

At Druid Lodge, Killiney, Co. Dublin, Mrs. Olive F. Symes measured 4·97 inches of rain on 15 days. The largest fall in 24 hours was 1·25 inches on the 15th.

At Coolagad, Greystones, Co. Wicklow, Dr. John H. M. Armstrong measured 6·85 inches of rain on 19 days, the maximum in 24 hours being 1·85 inches on the 15th. On the 8th also 1·01 inches fell.

Dr. W. Stewart Ross recorded a rainfall of 5·11 inches on 17 days at Clonsilla, Greystones, Co. Wicklow, the largest measurement in 24 hours being 1·11 inches on the 15th. The thermometer in the screen rose to 53° on the 3rd and fell to 28° on the 30th. The mean maximum was 45·3°, the mean minimum was 36·0°, and the mean temperature of the whole month was 40·7°.

At the Royal National Hospital for Consumption for Ireland, Newcastle, Co. Wicklow, Dr. Charles D. Hanan, M.B., measured 6·22 inches of rain on 22 days, the maximum in 24 hours being 1·51 inches on the 15th. The mean maximal temperature in the screen was 46·6°, the mean minimum was 36·7°, and the resultant mean temperature was 41·7°. The screened thermometers rose to 53·4° on the 13th and fell to 28·0° on the 30th.

In Cork, Mr. William Miller measured 5·29 inches of rain on 10 days, the greatest rainfall in 24 hours being ·81 inch on the 10th. The rainfall was 1·09 inches in excess of the average for January, but the rain-days were 3 short of the average.

The Rev. Arthur Wilson, M.A., reports that rain fell on 22 days at the Rectory, Dunmanway, Co. Cork, to the amount of 7·26 inches. The heaviest falls were 1·17 inches on the 12th and 1·05 inches on 5th. The first three weeks were very mild and wet. It was very dry and cold from the 22nd, with E. and S.E. winds and frequent black frosts. Thunder and lightning occurred on the evening of the 6th, and there was sheet lightning on the 8th.

Printed image digitised by the University of Southampton Library Digitisation Unit

At Derreen, Kenmare, Co. Kerry, Mr. W. Holbrow measured 9·75 inches of rain on 23 days. The largest measurement on any one day was 1·38 inches on the 13th. Other heavy rainfalls were 1·24 inches on the 5th and 1·25 inches on the 7th. Thunder occurred on the 6th. Gales prevailed on the 16th and 18th. Snow fell on the 28th.

FEBRUARY.—Opening with a spell of unusually severe and intensely cold weather, February, 1912, proved a mild, windy and rainy month. On Thursday, the 1st, an anticyclone central off the N. W. of Iceland stretched thence to the Hebrides, while a deep atmospheric depression covered the Baltic region, and another low pressure system was advancing eastwards towards France from the Atlantic. This distribution of pressure brought polar winds and great cold to all parts of the British Isles, snow and hail falling in nearly all places. The cold grew more and more intense until the 4th, when a minimum of —5° in the screen was recorded at West Linton in Scotland (Peebles). On that same day the maximum temperature at Holyhead was 25°, and in Dublin (where the wind was E.S.E. off the sea) 31°. But a change to milder conditions was quickly brought about by the approach to the Irish coasts from S.W. of a deep depression, near the centre of which the barometer stood below 28·7 inches on the morning of the 5th in lat. 49° N., long. 13° W. This system spread gradually north-eastwards to the Norwegian sea, and was followed by a succession of atmospheric depressions, which travelled along the same path quite to the end of the month. They started from the vicinity of the Azores, and finally passed within the Arctic Circle, in most instances between Iceland and the Norwegian coast. A great preponderance of S.E. and S. winds, clouds, rain and high temperature resulted from this distribution of pressure. In Northern and Eastern Europe, and especially in Russia, the cold was often very intense At Haparanda, on the Gulf of Bothnia, the thermometer sank to —38° F. on the 4th and to —36° F. on the 21st. An interesting feature in the month's record is the fact that the barometer never once rose to 30 inches in Dublin.

In Dublin the mean temperature (43·7°) was 1·3° above the average (42·4°). The mean dry-bulb readings at 9 a.m. and 9 p.m. were 43·0°. In the forty-eight years ending with 1912, February was coldest in 1895 (M. T. = 34·2°), and warmest in 1903 (M. T. = 47·5°). In 1911 the mean temperature was 43·3°.

The mean height of the barometer was 29·543 inches, or 0·312 inch below the average value for February—namely, 29·855 inches. The mercury rose to 29·961 inches at 9 a.m. of the 14th and fell to 28·714 inches at 4 p.m. of the 8th. The observed range of atmospheric pressure was, therefore, 1·247 inches.

The mean temperature deduced from daily readings of the dry-bulb thermometer at 9 a.m. and 9 p.m. was 43·0°, or 1·1° above the value for January, 1912. Using the formula, *Mean Temp.* = *Min.* + (*Max.* — *Min.*) × ·50, the M. T. is 43·7°, compared with a thirty-five years' (1871-1905) average of 42·4°. On the 22nd the thermometer in the screen rose to 57·8°—wind, S.W.; on the 3rd it fell to 23·8°—wind, N.W. The minimum on the grass was 21·9° on the 3rd.

The rainfall was 2·562 inches, distributed over 18 days. The average rainfall for February in the thirty-five years, 1871-1905, inclusive, was 2·010 inches, and the average number of rain-days was 15. The rainfall, therefore, and also the rain-days were above the average. In 1883 the rainfall in February was large—3·752 inches on 17 days; in 1879 also 3·706 inches fell on 23 days. On the other hand, in 1891, only ·042 inch was measured on but 2 days. In 1911, only ·990 inch fell on, however, 17 days.

Fog occurred on the 6th, 17th and 18th. The amount of cloud—66·4 per cent. was about the average—66 per cent. High winds were noted on 13 days, and reached the force of a gale on the 23rd, 27th and 29th. Hail fell on the 2nd and 4th; snow on the 3rd, 4th and 5th Solar halos appeared on the 14th and 15th; lunar halos on the 25th, 26th, 27th and 29th.

The temperature reached or exceeded 50° in the screen on 14 days, and fell to 32° on 6 nights. The minima on the grass were 32° or less on 8 nights, compared with every night in 1895. The thermometer failed to rise to 40° in the screen in the daytime on the first 5 days, and rose no higher than 31·0° on the 4th. The highest minimum was 50·8° on the 28th.

In Dublin the rainfall up to February 29th amounted to 6·072 inches on 37 days, compared with a thirty-five years' (1871-1905) average of 4·220 inches on 33 days.

At the Normal Chmatological Station in Trinity College, Dublin, Mr. C. D. Clark reports that the mean height of the barometer was 29·569 inches. The range of atmospheric pressure was between 28·790 inches at 9 p.m. of the 8th and 29·980 inches at 9 a.m. of the 14th. The mean value of the readings of the dry-bulb thermomster at 9 a.m. and 9 p.m. was 43·7°. The arithmetical mean of the daily maximal and minimal temperatures was 43·6°. The screened thermometers rose to 58·9° on the 22nd, and fell to 22·0° on the 3rd. On the 3rd the grass minimum was 12·6°. Rain fell on 14 days to the amount of 2·150 inches, the greatest fall in 24 hours being ·556 inch on the 18th. The duration of bright sunshine, according to the Campbell-Stokes recorder, was 56·7 hours, of which 7·7 hours occurred on the 23rd, and 6·0 hours on the 25th. The mean daily duration of bright sunshine was 2·0 hours. The mean earth temperatures were—at 1 ft., 41·2°; at 4 ft., 43·3°. The one-foot thermometer ranged between 35·6° on the 5th and 46·4° on the 29th. The four-feet thermometer ranged from 41·9° on the 8th and 9th to 45·0° on the 29th.

Pnnted image digitised by the University of Southampton Library Digitisation Unit

The rainfall at Ardgillan, Balbriggan, Co. Dublin, measured by Captain Edward Taylor, D.L., was 2·83 inches on 17 days. This amount was 93 inch in excess of the average, and the rain days were 2 in excess. The largest fall in 24 hours was ·84 inch on the 18th. From January 1 to February 29, inclusive, 6·38 inches of rain fell on 36 days—the differences in excess of the averages being 2·15 inches and 4 days. The thermometers in the shade rose to 55·9° on the 22nd and 27th, having fallen to 21·1° on the 3rd.

Dr. Henry Cullinan furnishes the following abstract of observations taken at Portrane House, Donahate, Co. Dublin, during the month of February, 1912. Lat. 53° 29′ N., Long. 6° 7′ W.:—

Rainfall (on 16 days),	2·03 inches
Greatest Daily Rainfall (on 18th),	·60 inch
Highest Temperature in Shade (on 27th),	56·8°
Lowest Temperature in Shade (on 3rd),	20·2°
Mean Maximum Temperature,	47·2°
Mean Minimum Temperature,	37·5°
Mean Temperature of Air,	42·4°

Mr. T. Bateman reports that the rainfall at The Green Malahide, Co. Dublin, was 2·185 inches on 17 days. The greatest fall in 24 hours was ·665 inch on the 18th. The mean shade temperature was 39·3°, the extremes being—highest, 55°, on the 26th; lowest, 17°, on the 2nd.

At the Ordnance Survey Office, Phœnix Park, the rainfall was 1·558 inches on 16 days, the maximal measurement in 24 hours being ·430 inch on the 18th. The total amount of sunshine was 69·7 hours, the greatest daily duration being 8·6 hours on the 23rd.

The rainfall at Leeson Park, Dublin, is given by Dr. C. Joynt, F.R.C.P.I., as 2·546 inches on 17 days, ·630 inch having been measured on the 7th, and ·620 inch on the 18th.

At the Cheeverstown Convalescent Home for Little Children of the Poor, Clondalkin, Co. Dublin, Miss C. Violet Kirkpatrick recorded a rainfall of 2·04 inches on 16 days, the largest fall in 24 hours being ·64 inch on the 18th.

Dr. Arthur S. Goff reports that at Lynton, Dundrum, Co. Dublin, rain fell on 18 days to the amount of 3·82 inches, the greatest daily fall being 1·00 inch on the 7th. In the 10 years, 1901-1910, the average rainfall in February at Lynton was 2·232 inches on 15 days. The temperature in the shade ranged from 25° on the 3rd to 57° on the 22nd. The mean temperature in the screen was 43·0°. Hail showers occurred on the 1st, and snow fell on the 3rd and 4th.

Mr. George B. Edmondson recorded a rainfall of 3·73 inches on 18 days at Manor Mill Lodge, Dundrum, Co. Dublin, the largest measurement in 24 hours being ·88 inch on the 7th. The mean temperature of the month was 42·2°, the shaded thermometer rising to 57° on the 22nd, and falling to 26° on the 3rd.

Mrs. Olive F. Symes recorded a rainfall of 3·32 inches on 11 (?) days at Druid Lodge, Killiney, Co. Dublin. The maximum in 24 hours was 1·30 inches on the 7th. The average rainfall for February at Killiney in the 24 years, 1885-1908, inclusive, was 1·752 inches on 14·2 days.

Dr. John H. Armstrong reports that at Coolagad, Greystones, Co. Wicklow, the rainfall was 6·07 inches on 22 days. The heaviest fall in 24 hours was 1·69 inches on the 7th. The thermometer fell to 20° on the 2nd and 3rd.

At Clonsilla, Greystones, Co. Wicklow, Dr. W. Stewart Ross measured 4·08 inches of rain on 20 days, the maximum in 24 hours being 1·20 inches on the 7th. The mean temperature of the month was 41·2°, the extreme temperatures being 27° on the 2nd, 3rd and 4th, and 58° on the 27th

At the Royal National Hospital for Consumption for Ireland, Newcastle, Co. Wicklow, Dr. Charles D. Hanan measured 5·59 inches of rain on 22 days, the largest daily measurement being 1·37 inches on the 7th. The mean temperature at the Hospital was 43·1°, the extremes being—highest, 58° on the 26th; lowest, 22° on the 3rd. The mean maximum was 46·6°, the mean minimum, 39·6°.

The Rev. Arthur Wilson, M.A., returns the rainfall at the Rectory, Dunmanway, Co. Cork, at 8·07 inches on 24 days, the greatest fall in 24 hours being 1·04 inches on the 14th. The rainfall on the 5th was ·93 inch, and that on the 21st was ·92 inch. The rainfall in 1912 to February 29th, inclusive, amounted to 15·33 inches, or 5·45 inches over the average.

March.—The unsettled weather, which began after St. Luke's Day last October, continued through March. The atmosphere was in an unusually unstable state over the North Atlantic and the western shores of Europe. At first the successive depressions moved from the neighbourhood of the Azores towards the British Isles and Norway. Later on in the month, after the 10th, a high pressure system stretched from the Azores to Madeira and West Africa. Depressions still reached the British and Irish coasts, but they no longer travelled northwards or north-eastwards, but moved along a more easterly track, especially towards the close of the month. On the 4th a well-marked

Printed image digitised by the University of Southampton Library Digitisation Unit

line squall, accompanied by sharp thunderstorms and exceedingly heavy gusts of wind, swept eastwards from the S.W. of Ireland to the S.E. of England. The remarkable velocity of 89 miles an hour was recorded at Pendennis Castle, Falmouth, in one of these gusts. On the 21st also, a similar line-squall crossed England from the Scilly Isles to East Anglia, attended by thunderstorms and hail. The month closed with a strong N. wind and a downpour of rain, hail and sleet or snow.

In Dublin the arithmetical mean temperature (46·3°) was 2·6° above the average (43·7°). The mean dry-bulb readings at 9 a.m. and 9 p.m. were 44·7°. In the forty-eight years ending with 1912, March was coldest in 1867 and 1883 (M. T. = 39·0°), and warmest in 1903 (M. T. = 48·1°). In 1911 the M. T. was 43·3°.

The mean height of the barometer was 29·568 inches, or 0·348 inch below the corrected average value for March—namely, 29·916 inches. The mercury rose to 30·203 inches at 9 a.m. of the 29th and fell to 28·740 inches at 7 p.m. of the 4th. The observed range of atmospheric pressure was, therefore, 1·463 inches.

The mean temperature deduced from daily readings of the dry-bulb thermometer at 9 a.m. and 9 p.m. was 44·7°. Using the formula, *Mean Temp.* = *Min.* + (*Max.* — *Min.*) × ·485, the M. T. becomes 46·1°. The arithmetical mean of the maximal and minimal readings was 48·3°, compared with a thirty-five years' (1871-1905) average of 43·7°. On the 25th the thermometer in the screen rose to 60·2°—wind, S.W.; on the 11th temperature fell to 33·7°—wind, calm. The minimum on the grass was 32·6°, also on the 11th.

The rainfall was 2·727 inches, distributed over 24 days. The average rainfall for March in the thirty-five years, 1871-1905, inclusive, was 1·910 inches, and the average number of rain-days was 17. The rainfall, therefore, and also the rain-days were much above the average. In 1867 the rainfall in March was very large—4·972 inches on 22 days. On the other hand, the smallest March rainfall was ·288 inch on 8 days in 1893. In 1911 the rainfall was 1·664 inches on 17 days.

The atmosphere was foggy on the 4th and 11th. High winds were noted on 10 days, but did not reach the force of a fresh gale on any occasion in Dublin. A solar halo appeared on the 3rd, 18th, 30th and 31st, and a lunar halo on the 30th. There was a lunar corona on the night of the 1st. Hail fell on the 5th, 15th, 17th and 21st, sleet on the 15th. The lowest daily maximum temperature was 46·6° on the 22nd. The highest daily minimum was 49·2° on the 25th.

The rainfall in Dublin during the three months ending March 31st amounted to 8·799 inches on 61 days, compared with 3·292 inches on 44 days in 1911, 7·674 inches on 52 days in 1910, and a thirty-five years' (1871-1905, inclusive) average of 6·130 inches on 50·0 days.

At the Normal Climatological Station in Trinity College, Dublin, the Observer, Mr. C. D. Clark, reports that the mean height of the barometer was 29·585 inches, the highest reading observed being 30·211 inches at 9 a.m. of the 29th, the lowest, 28·794 at 9 a.m. of the 21st. The mean temperature was 46·1°, the mean dry-bulb reading at 9 a.m. and 9 p.m. being 45·3°. The screened thermometers rose to 60·2° on the 25th, and fell to 31·7° on the 12th. The grass minimum was 24·0° on the 21st. The mean daily maximum was 52·9°, and the mean daily minimum, 39·3°. Rain fell on 21 days to the amount of 2·520 inches, ·400 inch being measured on the 20th. There were 119·1 hours of bright sunshine, of which 8·8 hours occurred on the 30th. The mean temperature of the soil at 9 a.m. at a depth of one foot was 45·1°; at a depth of 4 feet it was presumably 46·3°. The 4-foot thermometer was broken on the 15th and not replaced until the 22nd.

Captain Edward Taylor, D.L., returns the rainfall at Ardgillan, Balbriggan, Co. Dublin, as 3·08 inches on 24 days. This amount was 1·07 inches above the average, and the rain-days were 7 in excess. Up to March 31st, the rainfall at Ardgillan amounted to 9·46 inches, or 3·21 inches above the average, and the rain-days were 60, or 10 in excess of the average number for the first quarter of the year. The thermometers in the screen rose to 58·9° on the 25th and fell to 33·0° on the 16th.

Mr. T. Bateman returns the rainfall at The Green, Malahide, Co. Dublin, as 2·14 inches on 24 (?) days. The greatest rainfall in 24 hours was ·225 inch on the 31st. The extremes of temperature in the shade were—highest, 59·0°, on the 25th; lowest, 28·5°, on the 10th. The mean temperature was 42·7°.

Miss C. Violet Kirkpatrick measured 2·63 inches of rain on 25 days at Cheeverstown Convalescent Home for Little Children, Clondalkin, Co. Dublin. The largest amount recorded in 24 hours was ·29 inch on the 4th.

Dr. C. Joynt, F.R.C.P.I., returns the rainfall at 21 Leeson Park, Dublin, as 2·597 inches on 24 days, ·480 inch being measured on the 20th.

Dr. Arthur S. Goff reports that at Lynton, Dundrum, Co. Dublin, rain fell on 26 days to the amount of 3·07 inches, compared with an average of 2·64 inches on 20 days in the 10 years ended with 1910. The greatest daily rainfall was ·81 inch on the 20th. The temperature in the shade ranged from 62° on the 25th to 33° on the 11th. The mean shade temperature was 45·9° compared with a ten years' (1901-1910) average of 43·7°, and with 42·2° in 1911.

Printed image digitised by the University of Southampton Library Digitisation Unit

At Manor Mill Lodge, Dundrum, Co. Dublin, Mr. George B. Edmondson recorded a rainfall of 2·74 inches on 25 days, the maximum in 24 hours being ·59 inch on the 20th. The mean temperature of the month was 45·7°, the extremes being—highest, 62° on the 25th; lowest, 34·0° on the 11th.

At the Ordnance Survey Office, Phœnix Park, Dublin, rain fell on 21 days to the total amount of 2·200 inches, the largest measurement being ·350 inch on the 4th. The duration of bright sunshine was 120·0 hours, of which 8·3 hours occurred on the 11th.

Mrs. Olive F. Symes reports a rainfall of 2·97 inches on 16 (?) days at Druid Lodge, Killiney, the greatest measurement in 24 hours being ·59 inch on the 20th. At Killiney the average rainfall for March in the 24 years, 1885-1908, inclusive, was 1·948 inches on 17 days. Since January 1, 1912, the rainfall at Druid Lodge has been 11·26 inches on 42 (?) days.

Dr. J. H. Armstrong reports that at Coolagad, Greystones, Co. Wicklow, 4·52 inches of rain fell on 24 days. The maximal fall in 24 hours was ·63 inch on the 20th. Half an inch or upwards also fell on the 4th (·50 inch), the 7th (·57 inch), and the 31st (·55 inch).

At Clonsilla, Greystones, Co. Wicklow, Dr. W. Stewart Ross recorded a rainfall of 3·83 inches on 21 days, the maximum in 24 hours being ·51 inch on the 7th. The mean temperature of the month was 45·1°, the mean maximum being 52·0°, and the mean minimum 38·2°. The thermometer rose to 62° on the 26th and fell to 31° on the 18th.

Dr. Charles D. Haun, M.B., Resident Medical Officer, reports that the rainfall at the Royal National Hospital for Ireland for Consumption, Newcastle, Co. Wicklow, was 4·38 inches on 23 days, the maximal fall in 24 hours being ·53 inch on the 7th. The mean air temperature was 45·4°—the extremes being—highest, 61° on the 13th, lowest, 33° on the 18th. The mean maximum was 50·7°; the mean minimum, 40·1°.

The Rev. Arthur Wilson, M.A., writing from Dunmanway Rectory, Co. Cork, states that 6·84 inches of rain fell there on 26 days, ·80 inch being measured on the 7th and ·76 inch on the 20th. The rainfall of the first quarter of 1912 at Dunmanway equals 22·17 inches—an amount which is 7·10 inches over the average (15·07 inches) for the last 7 years. The month was unsettled, but on the whole mild, with many fine bright days followed by heavy rains by night. Hail showers were frequent, and thunder and lightning occurred on the mornings of the 4th and 21st. There was snow on the 15th and on the morning of the 20th.

April.—April, 1912, was fine, dry, bright and genial. The nights were often cold, especially in the latter half of the month, but warm sunshine by day more than compensated for this, so that the mean temperature proved to be nearly 2° above normal. The month opened with a cold day, with snow on the Dublin and Wicklow Mountains, and a temperature range in the City of Dublin from 34·9° to 48·5°. A strong polar wind swept all over North-western Europe on that day, but with the establishment of an anticyclone over the Bay of Biscay and France and the simultaneous appearance of atmospheric depressions in the Icelandic region, brisk warm equatorial winds set in and a squally mild period followed. On Easter Monday, the 8th, very stormy weather was felt owing to the sudden development of a deep barometric depression off the North of Scotland, pressure decreasing to 28·9 inches in the Orkneys. Cold N.W. winds set in as the disturbance passed eastwards to Sweden, in the south-east of which country the barometer fell to about 28·6 inches at Stockholm. An anticyclone now developed over the British Isles, causing fine, dry weather. On the 20th and 21st, however, a shallow depression off the south of Ireland brought a copious rainfall to this country—the total precipitation amounting to ·972 inch in Dublin, 1·425 inches at Fassaroe, Co. Wicklow, and 1·44 inches at Coolagad, Greystones, Co. Wicklow. At Killarney as much as 1·3 inches fell on the 20th. The last ten days of the month were beautiful—bright days being followed by calm, sharp nights. On Friday and Saturday, the 26th and 27th, thunder and lightning occurred in Connaught and Donegal, but the accompanying rainfall was scanty. On the last night of the month, however, a genial rain refreshed the already luxuriant vegetation of a singularly favourable spring.

In Dublin the arithmetical mean temperature (49·5°) was 1·9° above the average (47·6°). The mean dry-bulb readings at 9 a.m. and 9 p.m. were 49·4°. In the forty-eight years ending with 1912, April was coldest in 1879 (the cold year) (M. T. = 44·5°), and warmest in 1893 (M. T. = 51·4°). In 1911 the M. T. was 48·0°.

The mean height of the barometer was 30·183 inches, or 0·333 inch above the average value for April—namely, 29·850 inches. The mercury rose to 30·499 inches at 9 a.m. of the 14th, and fell to 29·587 inches at 9 a.m. of the 8th. The observed range of atmospheric pressure was, therefore, ·912 inch.

The mean temperature deduced from daily readings of the dry-bulb thermometer at 9 a.m. and 9 p.m. was 49·4°, or 4·7° above the value for March, 1912. Using the formula *Mean Temp.* = *Min.* + (*Max.* — *Min.*) × ·476, the value is 49·1°, or 1·8° above the average mean temperature for April, calculated in the same way, in the thirty-five years, 1871-1905, inclusive (47·3°). The arithmetical mean of the maximal and minimal readings was 49·5°, compared with a thirty-five years' (1871-1905, inclusive) average of 47·6°. On the 16th the thermometer in the screen rose to 62·2°—wind, S.; on the 9th the temperature fell to 34·1°—wind, W. by N. The minimum on the grass was 31·9° on the 1st and 9th.

Printed image digitised by the University of Southampton Library Digitisation Unit

The rainfall was 1·320 inches, distributed over 7 days. The average rainfall for April in the thirty-five years, 1871-1905, inclusive, was 1·940 inches, and the average number of rain-days was 16. The rainfall, therefore, and also the rain-days were below the average. In 1877 the rainfall in April was very large—4·707 inches on 21 days. On the other hand, in 1873, only ·498 inch was measured on 8 days. In 1911, 1·408 inches fell on 15 days.

High winds were noted on 7 days, but reached the force of a gale only on the 8th. Hail fell on the 8th and 9th; sleet on the 1st. The temperature rose above 60° in the screen on 8 days. It failed to reach 50° on the 1st and 12th. It never fell to 32° in the screen, but on 2 nights it fell to or below 32° on the grass. The mean lowest temperature on the grass was 39·7°, compared with 40·2° in 1911, 36·0° in 1910, 39·0° in 1909, 35·4° in 1908, 36·7° in 1907, 33·6° in 1906, 37·3° in 1905, 39·1° in 1904, 37·0° in 1903, 36·8° in 1902, 37·3° in 1901, and only 31·6° in 1887.

The rainfall in Dublin during the four months ending April 30th amounted to 10·119 inches on 68 days, compared with only 4·700 inches on 59 days in 1911, an average of 8·338 inches on 69 days in the first decade of the twentieth century, and a thirty-five years' (1871-1905) average of 8·070 inches on 66 days.

At the Normal Climatological Station in Trinity College, Dublin, Mr. C. D. Clark reports that the mean height of the barometer was 30·200 inches, the range of atmospheric pressure being from 29·640 inches at 9 a.m. of the 8th to 30·497 inches at 9 a.m. of the 14th. The mean value of the readings of the dry-bulb thermometer at 9 a.m. and 9 p.m. was 49·7°. The arithmetical mean of the daily maximal and minimal temperatures was 48·7°. The screened thermometers rose to 63·2° on the 16th, and fell to 33·8° on the 1st. On the 3rd the grass minimum was 26·5°. Rain fell on 5 days to the amount of 1·179 inches, the greatest fall in 24 hours being ·835 inch on the 21st. The duration of bright sunshine, according to the Campbell-Stokes recorder, was 169·2 hours, of which 11·8 hours occurred on the 23rd. The mean daily duration of sunshine was 5·6 hours. The mean temperature of the soil at 9 a.m. was 49·0° at a depth of 1 foot; at a depth of 4 feet it was 48·0°.

Captain Edward Taylor, D.L., gives the rainfall at Ardgillan, Balbriggan, Co. Dublin, as 1·12 inches on 8 days, the rainfall being ·87 inch below, and the rain-days 8 below, the average. The heaviest fall in 24 hours was ·73 inch on the 21st. The rainfall from January 1st equals 10·58 inches on 68 days—that is, 2·35 inches and 3 days over the average. The thermometers in the screen rose to 61·9° on the 6th, and fell to 32·4° on the 9th.

Mr. T. Bateman, of The Green, Malahide, Co. Dublin, returns the rainfall at ·99 inch on 9 days. The greatest fall in 24 hours was ·63 inch on the 21st. The mean shade temperature was 46·6°, the extremes being—highest, 60° on the 30th; lowest, 30° on the 8th.

At the Ordnance Survey Office, Phœnix Park, Dublin, rain fell on 6 days to the amount of 1·080 inches, the greatest measurement in 24 hours being ·680 inch on the 21st. The total amount of bright sunshine was 179·5 hours, of which 12·6 hours fell on the 23rd, the brightest day of the month.

At Cheeverstown Convalescent Home for Little Children, Clondalkin, Co. Dublin, Miss C. Violet Kirkpatrick recorded 1·54 inches of rain on 10 days. The largest fall in 24 hours was ·84 inch on the 21st.

At 21 Leeson Park, Dublin, Dr. Christopher Joynt, F.R.C.P.I., measured 1·324 inches on 7 days, the largest amount recorded in 24 hours being ·910 inch on the 21st.

Dr. Arthur S. Goff reports that the rainfall at Lynton, Dundrum, Co. Dublin, was 1·59 inches on 9 days. The greatest daily rainfall was 1·08 inches on the 21st. The mean shade temperature was 49·1°, compared with a ten years' (1901-1910) average of 46·6°. The thermometric range was from 35° on the 1st, 3rd and 12th, to 65° on the 16th.

Mr. George B. Edmondson recorded a rainfall of 1·54 inches on 9 days at Manor Mill Lodge, Dundrum, Co. Dublin. The greatest fall in 24 hours was 1·08 inches on the 21st. The thermometer in the screen ranged between 68° on the 16th to 35° on the 1st, 3rd, 9th and 12th. The mean temperature of the month was 49·0°.

At Druid Lodge, Killiney, Co. Dublin, Mrs. Olive F. Symes states that 1·41 inches of rain fell on 4 days. The maximal fall in 24 hours was 1·00 inch on the 21st.

At the Sanatorium of the Dublin Joint Hospital Board, Crookling, Co. Dublin, Dr. A. J. Blake, the Resident Medical Superintendent, reports a rainfall of 1·65 inches on 11 days. The largest measurement in 24 hours (from 9 a.m. to 9 a.m.) was ·91 inch on 21st.

Dr. John H. Armstrong reports that at Coolagad, Greystones, Co. Wicklow, the rainfall amounted to 1·64 inches on 9 days. The heaviest fall in 24 hours was ·94 inch on the 21st. The total rainfall in 1912, up to April 30th, was 19·08 inches on 74 days, compared with 6·07 inches on 56 days in the corresponding period of 1911.

Dr. W. S. Ross recorded 1·52 inches of rain on 7 days at Clonsilla, Greystones, the largest measurement in 24 hours being ·83 inch on the 21st. The thermometer rose to 64° on the 5th, having fallen to 32° on the 3rd. The arithmetical mean temperature was 48·3°.

Printed image digitised by the University of Southampton Library Digitisation Unit

Dr. Charles D. Hanau, Resident Medical Officer at the Royal National Hospital for Consumption, Newcastle, Co. Wicklow, reports that the rainfall at that place was 1·47 inches on 6 days, the maximal fall in 24 hours being ·89 inch on the 21st. The mean temperature of the air was 47·7°, the thermometer in the screen having risen to 60° on the 6th, 23rd and 24th, and fallen to 34° on the 1st and 29th. The mean maximal temperature was 54·5°, the mean minimum being 40·9°.

At the Rectory, Dunmanway, Co. Cork, the Rev. Arthur Wilson, M.A., measured only ·45 inch of rain on 9 days. The rainfall was 3·93 inches less than the average. The heaviest falls were on the 20th (·22 inch) and 8th (·08 inch). There was no rain from the 11th to the 18th or from the 21st to the 29th, inclusive. It was a bright and sunny month with few frosts at night. There had been only one month in the last 7 years with a smaller rainfall record—*i.e.*, Aug., 1909—which had only ·32 inch. *Proxime accessit* Sept., 1909, with ·50 inch. During the previous 5½ months, from Oct. 13th, 1911, to March 31st, 1912, the rainfall amounted to 50·61 inches. The rainfall for the 4 completed months of 1912 equals 22·62 inches on 81 days, the average for the same period in the last 7 years being 19·45 inches.

MAY.—A dry and yet showery month, for there was a measurable rainfall on 19 out of 31 days, although the total precipitation in Dublin only slightly exceeded an inch (1·042 inches). A marked advance in temperature was the main feature in the weather of the week ended Saturday, the 11th, the mean temperature of which week was 57·5°, or 6·4° over the average. On its closing day the thermometer rose to 68·9° in the screen in Dublin (Fitzwilliam Square) and to mid-summer heat in the London district—78° at Westminster, 79° at South Kensington, 81° at Camden Square, and 83° at Greenwich Observatory. A relapse in temperature characterised the following week, its mean temperature being only 51·5°—that is, a falling off of 6° so far as Dublin is concerned. This depression of temperature lasted through the third week (19th-25th), and from the 20th to noon of the 23rd the weather was not only unseasonably cold, but also extremely dull, with frequent rain-showers. The following two days, the 24th and 25th, however, although still somewhat cold, were brilliantly fine. The closing period of the month was generally fine in the Dublin district, but on the 30th and 31st thunderstorms became prevalent in several places, the electrical disturbances being accompanied by widely varying amounts of rain.

In Dublin the arithmetical mean temperature (53·9°) was 1·7° above the average (52·2°). The mean dry-bulb readings at 9 a.m. and 9 p.m. were 53·3°. In the forty-eight years ending with 1912, May was coldest in 1869 (M. T. = 48·2°), and warmest in 1893 (M. T. = 58·7°). In 1911 the M. T. was 55·3°.

The mean height of the barometer was 29·969 inches, or 0·020 inch below the corrected average value for May—namely, 29·989 inches. The mercury rose to 30·400 inches at 9 a.m. of the 25th, and fell to 29·510 inches at 4 p.m. of the 15th. The observed range of atmospheric pressure was, therefore, 0·890 inch.

The mean temperature deduced from daily readings of the dry-bulb thermometer at 9 a.m. and 9 p.m. was 53·3°, or 3·9° above the value for April, 1912—49·4°. Using the formula *Mean Temp.* = *Min.* + (*Max.* — *Min.*) × ·47, the value is 53·5°, or 1·7° above the average mean temperature for May, calculated in the same way, in the thirty-five years, 1871-1905, inclusive (51·8°). The arithmetical mean of the maximal and minimal readings was 53·9°, compared with a thirty-five years' average of 52·2°. On the 11th the thermometer in the screen rose to 68·9°—wind, W.S.W.; on the 13th the temperature fell to 38·9°—wind, W.N.W. The minimum on the grass was 34·8° on the 13th.

The rainfall amounted to 1·042 inches, distributed over 19 days. The average rainfall for May in the thirty-five years, 1871-1905, inclusive, was 1·970 inches, and the average number of rain-days was 15. The rainfall, therefore, was considerably below the average, whereas the rain-days were 4 in excess. In 1886 the rainfall in May was very large—5·472 inches on 21 days; in 1869, also, 5·414 inches fell on 19 days. On the other hand, in 1895, only ·177 inch was measured on but 3 days. In 1896 the fall was only ·190 inch on 7 days. In 1911, 1·286 inches fell on 10 days.

A solar halo appeared on the 2nd, 8th, 10th, 17th and 27th. No high winds were noted. Hail fell on the 16th. There was a fog on the 10th.

The mean minimal temperature on the grass was 44·5°, compared with 46·2° in 1911, 42·0° in 1910, 41·9° in 1909, 45·2 in 1908, 41·6° in 1907, 41·9° in 1906, 42·5° in 1905, 42·6° in 1904, 44·3° in 1903, 40·3° in 1902, 41·7° in 1901, and 37·6° in 1894. The maximum never fell short of 50°. The absolute maximum was 68·9° on the 11th.

The rainfall in Dublin during the five months ended May 31st amounted to 11·161 inches on 87 days, compared with 5·986 inches on 69 days in 1911, 12·421 inches on 92 days in 1910, 10·098 inches on 75 days in 1909, 10·078 inches on 95 days in 1908, 9·499 inches on 81 days in 1907, 11·592 inches on 97 days in 1906, 9·026 inches on 81 days in 1905, 11·741 inches on 92 days in 1904, 12·560 inches on 95 days in 1903, 9·973 inches on 81 days in 1902, 7·724 inches on 67 days in 1901, 5·971 inches on 70 days in 1896, and a thirty-five years' average of 10·040 inches on 81 days.

Printed image digitised by the University of Southampton Library Digitisation Unit

At the Normal Climatological Station in Trinity College, Dublin, the observer, Mr. C. D. Clark, returns the mean height of the barometer as 29·987 inches, the highest reading observed being 30·396 inches at 9 a.m. of the 25th, the lowest, 29·598 inches at 9 p.m. of the 15th. The arithmetical mean temperature was 53·1°, the mean dry-bulb reading at 9 a.m. and 9 p.m. being 53·8°. Rain fell on 13 days to the amount of 1·073 inches, ·330 inch being measured on the 19th. The number of hours of bright sunshine registered by the Campbell-Stokes sunshine recorder was 157·8, giving a daily average of 5·1 hours. The corresponding figures for May, 1904, were 192·5 hours and 6·2 hours; for 1905, 215·7 hours and 7·0 hours, for 1906, 132·5 hours and 4·3 hours, for 1907, 173·0 hours and 5·6 hours, for 1908, 193·9 hours and 8·3 hours; for 1909, 231·5 hours and 7·5 hours; for 1910, 175·5 hours and 5·7 hours; and for 1911, 214·0 hours and 6·9 hours, respectively. The mean earth-temperature at 9 a.m. was 54·5° at a depth of one foot below the surface, 51·7° at 4 feet. The corresponding values for 1911 were 54·6° and 51·0°; for 1910, 54·7° and 49·3°, and for 1909, 52·3° and 50·0°. The lowest temperature on the grass (terrestrial-radiation) was 28·0° on the 13th. The highest temperature in the shade was 70·6° on the 11th; the lowest was 37·0° on the 13th.

Captain Edward Taylor, D.L., returns the rainfall at Ardgillan, Balbriggan, Co. Dublin, as having been 1·01 inches on 12 days; the largest fall in one day was ·30 inch on the 19th. The rainfall was ·91 inch below the average, the rain-days were 2 in defect. Since January 1, 11·59 inches of rain have fallen at that station on 80 days, this measurement being 1·44 inches above the average and the rain-days being 1 in excess. The shade temperature ranged from 67·7° on the 11th to 33·9° on the 13th. Lightning was seen on the 11th, and thunder was heard on the 31st.

Mr. T. Bateman returns the rainfall at The Green, Malahide, Co. Dublin, at 1·04 inches on 13 days. The greatest rainfall in 24 hours was ·315 inch on the 19th. The extremes of temperature in the shade were—highest, 69° on the 11th; lowest, 34° on the 12th. The mean temperature was 51·8°.

At the Ordnance Survey Office, Phœnix Park, Dublin, rain fell on 16 days to the amount of 1·185 inches, the largest measurement in 24 hours being ·480 inch on the 19th. The total amount of sunshine was 158·9 hours, the most in one day being 14·5 hours on the 25th.

Dr. C. Joynt, F.R.C.P.I., returns the rainfall at 21 Leeson Park, Dublin, at ·952 inch on 16 days, ·300 inch being measured on the 19th.

At Cheeverstown Convalescent Home for Little Children of the Poor, Clondalkin, Co. Dublin, Miss C. Violet Kirkpatrick recorded a rainfall of 1·77 inches on 20 days, the maximal fall in 24 hours being ·53 inch on the 19th.

Dr. Arthur S. Goff returns the rainfall at Lynton, Dundrum, Co. Dublin, at 1·15 inches on 19 days. The greatest daily measurement was ·27 inch on the 19th. The temperature in the shade ranged from 70° on the 7th and 14th to 40° on the 13th and 24th. The mean temperature of the month was 54·8°, compared with 55·6° in 1911, 52·4° in 1910, 53·6° in 1909, 56·2° in 1908, 51·1° in 1907, 51·8° in 1906, 54·5° in 1905, 53·3° in 1904, 53·1° in 1903, 50·5° in 1902, and 52·6° in 1901.

At Manor Mill Lodge, Dundrum, Co. Dublin, Mr. George B. Edmondson measured ·94 inch of rain on 19 days, the greatest fall in 24 hours being ·25 inch on the 19th. The mean temperature was 53·9°, the extremes being—highest, 70° on the 12th; lowest, 40·0° on the 13th, 16th, 25th and 26th.

At the Sanatorium of the Dublin Joint Hospital Board, Crooksling, Co. Dublin, Dr. A. J. Blake, the Resident Medical Superintendent, reports a rainfall of 1·38 inches on 15 days. The largest measurement in 24 hours was ·42 inch on the 19th.

Mrs. Olive F. Symes reports that the rainfall at Druid Lodge, Killiney, Co. Dublin, was ·89 inch on 17 days, ·32 inch being measured on the 19th. The average rainfall in May at Killiney in 24 years, 1885-1908, inclusive, was 2·136 inches on 13·8 days.

At Coolagad, Greystones, Co. Wicklow, the rainfall measured by Dr. J. H. Armstrong was 1·11 inches on 16 days, ·44 inch falling on the 19th. The total fall since January 1st, 1912, equals 20·19 inches on 90 days.

Dr. W. Stewart Ross measured ·90 inch of rain on 12 days at Clonsilla, Greystones, Co. Wicklow. The heaviest fall in 24 hours was ·36 inch on the 19th. The mean temperature was 52·7°—highest being 74° on the 12th and 15th, lowest 38° on the 15th. The mean maximum was 61·6°, the mean minimum was 43·8°.

Dr. Charles D. Hanan, M.B., reports that the rainfall at the Royal National Hospital for Consumption, Newcastle, Co. Wicklow, was 1·29 inches on 13 days, the greatest fall in 24 hours being ·37 inch on the 19th. The screened thermometers ranged from 69° on the 11th to 37° on the 13th. The mean temperature at 9 a.m. and 9 p.m. was 51·8°.

The Rev. Arthur Wilson, M.A., writing from Dunmanway Rectory, Co. Cork, states that 1·94 inches of rain fell there on 18 days, ·58 inch being measured on the 19th. At Dunmanway May was a fine and warm month on the whole, though the first ten days were damp. The 12th, 13th, 14th, 25th, 26th, 27th and 28th were very bright and warm. It was cooler on the 15th, 16th, 23rd, 24th, 30th and 31st. Distant thunder was heard on the 30th.

Printed image digitised by the University of Southampton Library Digitisation Unit

JUNE.—A broken, cloudy, rainy month—such must be the description of June, 1912. These features are explained by the distribution of atmospheric pressure over the Atlantic and Western Europe. Areas of relatively high barometer were generally found both in the Icelandic region and in the vicinity of the Azores. Between these areas a trough of low pressure existed, depressions of no great depth drifting slowly eastwards or north-eastwards across the British Isles to the Baltic and the Continent. In the first week the centres of the low pressure systems were found over England or the English Channel. In Ireland, E. and N.E. winds prevailed, and the weather was generally finer than in England—the valley of the Thames receiving especially heavy rains. In the week ended Saturday, the 15th, the weather remained in an extremely changeable state, with frequent falls of rain in all districts, and thunder and hail storms in many places. Over the S.E. of England a marked improvement took place after Monday, the 17th, and on Wednesday, the 19th, the temperature rose to 83° in London and to 84° at Greenwich. Elsewhere the weather remained very unsettled, with frequent heavy rain in Ireland and the west of Scotland—in the latter country temperature was very low for the time of year, especially on the 17th, when the thermometer sank to 35° at Balmoral, 37° at West Linton, and 38° at many other Scottish stations. From this date to the end of the month areas of low atmospheric pressure were found over Ireland or off the N.W. shores of this country, and accordingly S. and S.W. winds prevailed, and rain fell in heavy showers —particularly in the afternoons.

In Dublin the arithmetical mean temperature (57·1°) was below the average (57·9°) by 0·8°; the mean dry-bulb readings at 9 a.m. and 9 p.m. were 56·2°. In the forty-eight years ending with 1912, June was coldest in 1909 (M. T. = 54·8°), 1907 (M. T. = 55·4°), 1882 (M. T. = 55·8°), and 1879 ("the cold year") (M. T. = 55·9°). It was warmest in 1887 (M. T. = 62·3°), 1896 (M. T. = 61·4°), and 1899 (M. T. = 61·3°). June, 1909, established a record for coldness. In 1911, the M. T. was 58·4°.

The mean height of the barometer was 29·765 inches, or 0·152 inch below the corrected average value for June—namely, 29·917 inches. The mercury rose to 30·031 inches at 9 p.m. of the 26th, and fell to 29·372 inches at 9 a.m. of the 4th. The observed range of atmospheric pressure was, therefore, ·659 inch.

The mean temperature deduced from daily readings of the dry-bulb thermometer at 9 a.m. and 9 p.m. was 56·2°, or 2·9° above the corresponding M. T. for May, 1912. Using the formula, *Mean Temp.* = *Min.* + (*Max.* − *Min.*) × ·465, the value was 56·7°, or 0·7° below the average mean temperature for June, calculated in the same way, in the thirty-five years, 1871-1905, inclusive (57·4°). The arithmetical mean of the maximal and minimal readings was 57·1°, compared with a thirty-five years' average of 57·9°. On the 12th the thermometer in the screen rose to 68·9°—wind, W.S.W.; on the 1st the temperature fell to 45·0°—wind, E.N.E. The minimum on the grass was 42·3°, also on the 1st.

The rainfall amounted to 2·595 inches on 23 days. The average rainfall for June in the thirty-five years, 1871-1905, inclusive, was 1·990 inches, and the average number of rain-days was 15. The rainfall, therefore, and the rain-days were much above the average. In 1878 the rainfall in June was very large—5·058 inches on 19 days; in 1879 also, 4·046 inches fell on 24 days. On the other hand, in 1889, only ·100 inch was measured on 6 days. In 1887 the rainfall was only ·252 inch, distributed over 5 days. June, 1910, established an undisputed record for excessive rainfall in Dublin—the measurement being 6·211 inches on 19 days. In 1911, 1·743 inches fell on 11 days.

High winds were noted on 7 days.

The rainfall in Dublin during the six months ending June 30th amounted to 13·756 inches on 110 days, compared with 7·729 inches on 80 days in 1911, 18·632 inches on 111 days in 1910; 12·061 inches on 84 days in 1909, 11·729 inches on 107 days in 1908, 12·336 inches on 108 days in 1907, 12·641 inches on 109 days in 1906, only 6·741 inches on 67 days in 1887, and a thirty-five years' average of 12·030 inches on 96 days.

At the Normal Climatological Station in Trinity College, Dublin, the observer, Mr. C. D. Clark, reports that the mean height of the barometer was 29·795 inches, the highest reading observed being 30·055 inches at 9 p.m. of the 26th, the lowest, 29·388 inches, at 9 a.m. of the 4th. The arithmetical mean temperature was 56·3°, the mean dry-bulb reading at 9 a.m. and 9 p.m. being 58·3°. The thermometer rose to 69·9° in the shade on the 12th, and fell to 42·2° on the 9th. The grass minimum was 35·0° on the 1st. Rain fell on 23 days to the amount of 2·404 inches, ·226 inch being measured on the 2nd. The number of hours of bright sunshine registered by the Campbell-Stokes sunshine recorder was 161·7, giving a daily average of 5·4 hours. The corresponding figures for 1905 were 217·6 hours and 7·3 hours; 1906, 210·3 hours and 7·0 hours; 1907, 129·4 hours and 4·3 hours; 1908, 181·4 hours and 6 hours; 1909, 158·7 hours and 5·3 hours; 1910, 139·9 hours and 4·7 hours; and 1911, 190·9 hours and 6·4 hours. The mean earth temperature read at 9 a.m. was 58·5° at a depth of 1 foot below the surface of the ground, 54·8° at a depth of 4 feet.

At Ardgillan, Balbriggan, Co. Dublin, Captain Edward Taylor, D.L., measured 3·58 inches of rain on 22 days, the heaviest fall in 24 hours being ·55 inch on the 24th. The rainfall was 1·33 inches above the average, while the rain-days were 9 in excess. Temperature in the screen rose to 66·9° on the 9th, and fell to 43·5° on the 17th. Since January 1, 1912, the rainfall at Ardgillan amounts to 15·17 inches, or 2·76 inches more than the average, and the rain-days number 102, or 10 in excess. The extremes of rainfall in June at Ardgillan in recent years have been—greatest, 4·62 inches in 1910; least, 1·20 inches in 1904.

Printed image digitised by the University of Southampton Library Digitisation Unit

At Cheeverstown, Clondalkin, Co. Dublin, Miss Violet C. Kirkpatrick recorded 4·14 inches of rain on 26 days. The greatest falls in 24 hours at Cheeverstown were ·42 inch on the 2nd and ·41 inch on the 13th.

Dr. Arthur S. Goff returns the rainfall at Lynton, Dundrum, Co. Dublin, at 3·26 inches on 25 days, compared with 6·97 inches on 21 days in 1910, and 1·58 inches on 10 days in 1911. The greatest daily fall was ·37 inch on the 2nd. The mean shade temperature was 58·4°. The thermometric range was from 73° on the 11th to 41° on the 7th.

At Manor Mill Lodge, Dundrum, Co. Dublin, Mr. George B. Edmondson registered a rainfall of 2·78 inches on 23 days. The greatest fall in 24 hours was ·39 inch on the 2nd. The mean temperature of the month was 56·2°, the extremes being—highest, 69° on the 12th, lowest, 31° on the 6th. The half-year's rainfall was 16·51 inches on 114 days, compared with 8·20 inches on 85 days in the same period of 1911.

Mrs. Olive F. Symes supplies the following record of the rainfall at Druid Lodge, Killiney:—Rain fell on 20 days to the amount of 2·70 inches, the maximal fall in 24 hours being ·40 inch on the 2nd. The average rainfall for June at Cloneevin, Killiney, in the 24 years, 1885-1908, was 1·771 inches on 13·2 days.

Mr. T. Bateman reports that the rainfall at The Green, Malahide, was 3·31 inches on 21 days. The heaviest fall in 24 hours was ·60 inch on the 25th. The mean shade temperature was 56·0°, the extremes being—highest, 70° on the 18th; lowest, 43° on the 2nd.

Dr. C. Joynt returns the rainfall at 21 Leeson Park, Dublin, at 2·420 inches on 22 days, ·270 inch having been recorded on the 2nd, and ·250 inch on the 27th. The half year's fall was 13·484 inches on 105 days.

Dr. J. H. Armstrong reports that at Coolagad, Greystones, Co. Wicklow, the rainfall was 4·92 inches on 23 days. The heaviest rainfall in 24 hours was ·68 inch on the 23rd. On the 8th ·64 inch fell, on the 27th ·57 inch, and on the 24th ·53 inch.

At Clonsilla, Greystones, Co. Wicklow, Dr. W. Stewart Ross measured 3·81 inches of rain on 19 days—·49 inch being recorded on the 27th. The mean temperature was 53·4°, the extremes being—highest, 70°, on the 12th, 15th, 18th and 19th; lowest, 40°, on the 1st. The mean maximal temperature was 61·0°; the mean minimal temperature was 46·2°.

Dr. Charles D. Hanan, M.B., reports that at the Royal National Hospital for Consumption for Ireland, Newcastle, Co. Wicklow, rain fell on 20 days to the amount of 3·50 inches, the maximal fall in 24 hours being ·56 inch on the 27th. The mean temperature for the month was 54·8°, the extremes being—highest, 69° on the 12th, lowest, 41° on the 1st. The mean maximum temperature was 61·0°; the mean minimum temperature was 48·6°.

At the Ordnance Survey Office, Phœnix Park, Dublin, rain fell in June on 23 days to the total amount of 3·395 inches, ·360 inch being registered on the 9th. The duration of bright sunshine was 140·3 hours, the most in one day being 11·9 hours on the 1st.

At the Sanatorium of the Dublin Joint Hospital Board, Crooksling, Co. Dublin, Dr. A. J. Blake, Resident Medical Superintendent, recorded a rainfall of 4·52 inches on 24 days. The heaviest fall in 24 hours was ·48 inch on the 2nd; on the 12th, ·45 inch fell.

The Rev. Arthur Wilson, M.A., reports a rainfall of 7·59 inches on 27 days at the Rectory, Dunmanway, Co. Cork. On the 21st, 1·03 inches were measured. Severe frost occurred on the night of the 3rd. The rainfall for the completed six months of 1912 amounts to 32·15 inches on 126 days, the averages being 26·33 inches and 116 days. There were frequent thunderstorms on the first 10 days. The June rainfall at Dunmanway was 4·53 inches more than the average for that month in the last 7 years, and exceeded the aggregate June rainfall of the past 4 years by ·22 inch. Thus, June, 1908, 1·19 inches; June, 1909, 1·18 inches, June, 1910, 2·79 inches; and June, 1911, 2·21 inches—total, 7·37 inches.

JULY.—July, 1912, proved a disappointing month. Heavy showers fell on Monday, the 1st, but a change to fine, dry and seasonable weather was quickly brought about by the extension over the British Isles of a vast anticyclone which rested upon the Atlantic, with its central area near the Azores. Cool, northerly winds prevailed during this anticyclonic period. In the second week a spell of unsettled, dull and rainy weather was experienced in Ireland, with dominant winds between S. and W. In the South of England much finer and more summer-like conditions asserted themselves, and on Friday, the 12th, the thermometer rose to 91° in London and to 90° at Greenwich, whereas in Dublin the maximum temperature on that day was no higher than 60·4°. On the 13th a second anticyclonic period set in, and was followed by a rainless week in the Dublin district for the first time since July, 1911. Besides being fine and dry, the third week of the month was also seasonably warm, notwithstanding a constant prevalence of winds from polar quarters. In London and its neighbourhood torrid heat prevailed until Thursday, the 18th, when a sudden change to winter from summer occurred. From Sunday, the 21st, cloudy, rainy, thundery weather held to the close of the month, belying the fair promise of its earlier days. This

Printed image digitised by the University of Southampton Library Digitisation Unit

broken weather was connected with the constant presence of areas of low pressure on the Atlantic to the southward or westward of Ireland. The deepest of these cyclonic systems moved northwards to the Hebrides, and on the early morning of the 29th the barometer fell slightly below 29 inches at Stornoway. On the 31st another depression arrived over Ireland from the Atlantic, the day proving in Dublin the coldest, dullest, wettest day experienced in July for many years.

In Dublin the arithmetical mean temperature (58·9°) was 1·6° under the average of the 35 years 1871-1905 (60·5°); the mean dry-bulb readings at 9 a.m. and 9 p.m. were 57·9°. In the forty-eight years ending with 1912, July was coldest in 1879 ("the cold year") (M. T. = 57·2°). It was warmest in 1905 (M. T. = 63·8°); and in 1887 (M. T. = 63·7°). In 1910 the M. T. was 58·5°, in 1911 it was 63·5°.

The mean height of the barometer was 29·942 inches, or 0·027 inch above the corrected average for July—namely, 29·915 inches. The mercury rose to 30·315 inches at 9 p.m. of the 4th, and fell to 29·283 inches at 4 p.m. of the 29th. The observed range of atmospheric pressure was, therefore, 1·032 inches.

The mean temperature deduced from daily readings of the dry-bulb thermometer at 9 a.m. and 9 p.m. was 57·9°, or 1·7° above the value for June, 1912. Using the formula *Mean Temp.* = *Min.* + (*Max.* — *Min.*) × ·465, the value was 58·4°, or 1·7° below the average mean temperature for July, calculated in the same way, in the thirty-five years, 1871-1905, inclusive (60·1°). The arithmetical mean of the maximal and minimal readings was 58·9°, compared with a thirty-five years' average of 60·5°. On the 15th the thermometer in the screen rose to 73·1°—wind, N.N.E.; on the 19th the screened thermometer fell to 46·9°—wind, N.W. The minimum on the grass was 45·7°, also on the 19th.

The rainfall was 3·055 inches, distributed over 17 days. The average rainfall for July in the thirty-five years, 1871-1905, inclusive, was 2·680 inches, and the average number of rain-days was 17. The rainfall, therefore, was above, whereas the rain-days were equal to, the average. The maximal fall in 24 hours was ·564 inch on the 31st. On the 23rd ·514 inch was measured. In 1880 the rainfall in July was very large—6·087 inches on 24 days; in 1896, also, 5·474 inches fell on 18 days. On the other hand, in 1870, only ·539 inch was measured on 8 days; in 1869 the fall was only ·739 inch on 9 days; and in 1868 ·741 inch fell on but five days. In 1911, 2·994 inches fell on 14 days.

High winds were noted on 7 days, but never attained the force of a gale (8). Temperature reached or exceeded 70° in the screen on only 4 days compared with 21 days in 1911, 4 days in 1910, 3 days in 1909, 9 days in 1908 and 1907, 10 in 1906, 17 in 1905, and 10 in 1904. The thermometer failed to reach 60° on the 31st, when the maximum was 56·3°. In 1888 the maximum for July was only 68·7°.

Lightning was seen on the 18th. A thunderstorm occurred on the night of the 23rd, and thunder was heard on the afternoon of the 24th.

The rainfall in Dublin during the seven months ending July 31st amounted to 16·811 inches on 127 days, compared with 10·723 inches on 94 days in 1911, 21·032 inches on 127 days in 1910, 15·377 inches on 106 days in 1909, 13·809 inches on 120 days in 1908, 14·358 inches on 127 days in 1907, 13·664 inches on 122 days in 1906, 11·022 inches on 109 days in 1905, 13·905 inches on 117 days in 1904, 19·072 inches on 131 days in 1903, 15·507 inches on 115 days in 1902, 11·432 inches on 93 days in 1901, only 7·935 inches on 80 days in 1887, and a thirty-five years' (1871-1905) average of 14·710 inches on 113 days.

At the Normal Climatological Station in Trinity College, Dublin, the observer, Mr. C. D. Clark, reports that the mean height of the barometer was 29·970 inches, the range of atmospheric pressure being from 30·33 inches at 9 p.m. of the 4th to 29·29 inches at 9 p.m. of the 29th. The mean value of the readings of the dry-bulb thermometer at 9 a.m. and 9 p.m. was 58·5°. The arithmetical mean of the daily maximal and minimal temperatures was 58·3°, the mean maximum being 64·8°, and the mean minimum 51·7°. The screened thermometers rose to 74° on the 15th, and fell to 45° on the 19th. On the 11th the grass minimum was 41° on the 9th and also on the 19th. Rain fell on 15 days to the amount of 2·54 inches, the greatest fall in 24 hours being ·52 inch on the 31st. The duration of bright sunshine, according to the Campbell-Stokes recorder, was 153·0 hours, of which 12·1 hours occurred on the 14th. The mean daily duration was 4·9 hours. In July, 1904, there were 201 hours of bright sunshine; in 1905, 162·2 hours; in 1906, 184·8 hours; in 1907, 178·1 hours; in 1908, 174·3 hours; in 1909, 139·8 hours; in 1910, 205·0 hours, and in 1911, 221·8 hours. The mean sub-soil temperatures at 9 a.m. were—at 1 ft., 60·3°; at 4 ft., 56·9°.

Captain Edward Taylor, D.L., recorded a rainfall of 3·27 inches on 16 days at Ardgillan, Balbriggan, Co. Dublin. This measurement was ·59 inches above the average, and the rain-days were 1 in excess. The largest rainfall in 24 hours was ·64 inch on the 11th. Since January 1, 1912, 18·44 inches of rain have fallen at Ardgillan on 118 days, the precipitation being 3·36 inches over the average and the raindays 11 in excess. The shade temperature in July ranged from 70·7° on the 15th to 44·3° on the 19th.

Mr. T. Bateman reports that the rainfall at The Green, Malahide, Co. Dublin, was 3·30 inches on 15 days. The largest daily fall was ·525 inch on the 11th. The mean shade temperature was 56·9°, the extremes being—highest, 70·5° on the 7th; lowest, 42·5° on the 18th.

Printed image digitised by the University of Southampton Library Digitisation Unit

Dr. Christopher Joynt, F.R.C.P.I., recorded a rainfall of 3·120 inches on 16 days at 21 Leeson Park, Dublin. The greatest fall in 24 hours was ·570 inch, which occurred on the 31st. On the 23rd also ·550 inch fell.

At the Ordnance Survey Office, Phœnix Park, rain fell on 16 days to the amount of 3·275 inches, the greatest rainfall in the 24 hours being ·730 inch on the 23rd. The total duration of bright sunshine was 130·0 hours, the greatest daily sunshine being 13·3 hours on the 15th. The thermometer rose to 74·0° in the screen on the 20th, having fallen to 41·8° on the 9th.

Miss C. Violet Kirkpatrick reports a rainfall of 3·87 inches on 18 days at Cheeverstown Convalescent Home, Clondalkin, Co. Dublin. The heaviest fall in 24 hours was ·57 inch on the 31st.

Dr. Arthur S. Goff reports that at Lynton, Dundrum, Co. Dublin, the rainfall was 3·85 inches on 17 days. The maximal fall in 24 hours was ·80 inch, measured on the 23rd. The mean temperature was 61·0°, the range being from 75° on the 14th to 49° on the 19th. There was a thunderstorm on the 23rd.

The rainfall recorded by Mr. George B. Edmondson at Manor Mill Lodge, Dundrum, was 3·86 inches on 17 days. Of this quantity, ·83 inch fell on the 23rd. The mean temperature was 59·4°, the thermometer rising to 76° on the 15th, and falling to 47° on the 19th.

At Druid Lodge, Killiney, Co. Dublin, Mrs. Olive F. Symee registered a rainfall of 4·05 inches on 16 days. The heaviest fall in 24 hours was ·93 inch in the thunderstorm of the 23rd.

Dr. A. J. Blake, Resident Medical Superintendent of the Sanatorium of the Dublin Joint Hospital Board, Crooksling, Brittas, Co. Dublin, recorded a rainfall of 3·31 inches on 17 days. The heaviest fall in 24 hours occurred on the 31st and measured ·67 inch in the gauge.

Dr. John H. M. Armstrong, M.B., reports that the rainfall at Coolagad, Greystones, Co. Wicklow, was 3·93 inches on 16 days, the maximal daily fall being ·96 inch on the 31st. Since January 1, 1912, the rainfall at that station equals 29·04 inches on 129 days. Thunderstorms occurred at 10.30 p.m. of the 23rd and 3·30 p.m. of the 24th.

Dr. W. S. Ross returns the rainfall at Clonsilla, Greystones, as 3·91 inches on 18 days, the maximal measurement in 24 hours being ·95 inch on the 31st. The thermometer in the screen ranged from 40° on the 9th to 70° on the 9th, 16th, and 21st. The mean maximum was 66·6°, the mean minimum 52·4°, and the mean temperature 59·5°.

At the Royal National Hospital for Consumption for Ireland, Newcastle, Co. Wicklow, Dr. Charles D. Hanan, M.B., Resident Medical Superintendent, reports a rainfall of 4·06 inches on 16 days, the greatest daily rainfall being 1·04 inches on the 31st. The screened thermometer rose to 71° on the 15th, and fell to 46° on the 19th. The mean maximum temperature was 63·4°, the mean minimum was 51·9°, and the mean temperature 57·6°.

At the Rectory, Dunmanway, Co. Cork, the Rev. Arthur Wilson, M.A., recorded a rainfall of 5·03 inches on 15 days. The rainfall was 1·92 inches more than the average for July in the past seven years. The heaviest falls in 24 hours were—1·96 inches on the 22nd, and ·60 inch on the 30th. There was no rain on the first 6 days, nor from the 12th to the 18th. Only ·78 inch fell up to the 20th. The weather was especially warm from the 14th to the 18th. The last few days were very cool. The rainfall at Dunmanway for the 7 completed months of 1912 amounts to 37·18 inches, compared with an average of 27·44 inches.

August.—The splendid summer-like August of 1911 has been followed by the dull, cold, wet, and generally inclement August of 1912. The mean temperatures of both air and sea have been about 5° below the averages for August, and rain has fallen in immense quantities from leaden skies. Almost throughout the month areas of high atmospheric pressure have been stationary in the Iceland-Greenland region in the north, and between the Azores and the Iberian Peninsula in the south. In the intervening "valley" of barometric pressure depression after depression has passed from the Atlantic across the British Isles and the North Sea to Scandinavia and the Baltic, occasionally to Central Europe. But the main object of interest in the month from a meteorological standpoint has been the strange aspect of the sky, which first appeared early in July, became more marked in August, and was never absent during the month. The mid-atmosphere has been persistently covered with a haze or filmy stratum of cirriform cloud of varying density. In it no halos have appeared except on the afternoon of August 25th. Through it the sun shone with lessened power and warmth, and the moon assumed a sickly pallid hue. The blue sky has been replaced by a white or gray sky by day, and the haze dims the sheen of the stars by night. Further, this weird cirriform film has seemed to act as a cloud-compeller and condenser in the lower strata of the atmosphere. The phenomenon may be associated with an unwonted coldness of the sea water round the shores of the British Isles. In the rain-storm of the 26th the rainfall in East Anglia ranged from 3 to 7 inches in some 12 hours.

In Dublin the arithmetical mean temperature (54·4°) was 5·3° below the average (59·7°), and 8·8° below that of the splendid August of 1911; the mean of the dry-bulb readings at 9 a.m. and 9 p.m. was 54·1°. In the forty-eight years ending with 1912, August was coldest in 1912 (M. T. = 54·4°) and in 1881 (M. T. = 57·0°), and warmest in 1899 (M. T. = 63·4°). In 1911 the M. T. was 63·2°.

Pnnted image digitised by the University of Southampton Library Digitisation Unit

The mean height of the barometer was 29·725 inches, or 0·172 inch below the corrected average value for August—namely, 29·897 inches. The mercury rose to 30·127 inches at 9 a.m. of the 31st, and fell to 29·270 inches at 4 a.m. of the 29th. The observed range of atmospheric pressure was, therefore, 0·857 inch.

The mean temperature deduced from daily readings of the dry-bulb thermometer at 9 a.m. and 9 p.m. was 54·1°. It was 3·8° below the value for July, 1912. Using the formula *Mean Temp.* = *Min.* + (*Max.* — *Min.*) × ·47, the mean temperature was also 54·1°, or 5·2° below the average mean temperature for August, calculated in the same way, in the thirty-five years, 1871-1905, inclusive (59·3°). The arithmetical mean of the maximal and minimal readings was 54·4°, compared with a thirty-five years' average of 59·7°. On the 16th, the thermometer in the screen rose to 65·9°—wind, S.W.; on the 2nd, the temperature fell to 42·9°—wind, W. The minimum on the grass was 40·9° on the 12th. August, 1912, has thus established a record for low temperatures.

The rainfall was 5·277 inches on 23 days. The average rainfall for August in the thirty-five years, 1871-1905, inclusive, was 3·240 inches, and the average number of rainy days was 18. The rainfall, therefore, and the rain-days were much above the average. In 1900 the rainfall in August was very large—5·871 inches on 17 days; in 1889, also, 5·747 inches were registered on 22 days. On the other hand, in 1884, only ·777 inch was measured on 8 days. August, 1905, established a record for rainfall in this month in Dublin, for the measurement was 7·019 inches on 22 days, 3·436 inches having fallen on the 25th. In 1911 the rainfall was only ·869 inch on 15 days.

Fresh winds were noted on 7 days, and attained the force of a gale (8) on the 4th. Temperature never reached 70° in the screen, and on 18 days fell below 50°. A solar halo was seen on the 25th. Thunder occurred on the 7th and 26th, and lightning was seen on the 9th.

The rainfall in Dublin during the eight months ending August 31st amounted to 22·088 inches on 150 days, compared with 11·592 inches on 109 days in 1911, 24·382 inches on 149 days in 1910, 16·677 inches on 119 days in 1909, 17·244 inches on 135 days in 1908, 16·588 inches on 146 days in 1907, 15·425 inches on 139 days in 1906, only 9·455 inches on 96 days during the same period in 1887, and a thirty-five years' average (1871-1905) of 17·950 inches on 131 days.

At the Normal Climatological Station in Trinity College, Dublin, the observer, Mr. C. D. Clark, reports that the mean value of the readings of the dry-bulb thermometer at 9 a.m. and 9 p.m. was 55·2°. The arithmetical mean of the daily maximal and minimal temperatures was 54·5°, the mean maximum being 60·9°, and the mean minimum 48·1°. The screened thermometers rose to 68° on the 16th, and fell to 42° on the 12th. On the 12th the grass minimum was 36°. Rain fell on 23 days to the amount of 4·86 inches, the greatest fall in 24 hours being 1·41 inch on the 4th. The duration of bright sunshine, according to the Campbell-Stokes recorder, was 84·2 hours, of which 8·7 hours occurred on the 5th. The mean daily duration was 2·7 hours. The mean sub-soil temperatures at 9 a.m. were—at 1 ft., 57·0°; at 4 ft., 56·4°.

At Ardgillan Castle, Balbriggan, Captain Edward Taylor, D.L., registered 6·21 inches of rain on 21 days, the greatest fall in 24 hours being 2·23 inches on the 4th. The rainfall was 2·70 inches above the average, and the rain-days were 4 in excess. Since January 1, 1912, 24·65 inches of rain have fallen on 139 days, the measurement being 6·05 inches and the rain-days 15 more than the average. The thermometer in the screen rose to 65·9° on the 16th, and fell to 39·6° on the 2nd.

Mr. T. Bateman reports that the rainfall at The Green, Malahide, Co. Dublin, was 6·39 inches on 21 days; the heaviest fall in 24 hours was 2·43 inches on the 4th. The mean shade temperature was 53·0°, the extremes being—highest, 66° on the 17th; lowest, 37·5° on the 1st.

At the Ordnance Survey Office, Phœnix Park, rain fell on 25 days to the amount of 5·480 inches, the greatest rainfall in the 24 hours being 1·390 inches on the 4th. The total duration of bright sunshine was 67·2 hours, the greatest daily sunshine being 7·6 hours on the 5th. The thermometer rose to 65·9° in the screen on the 16th, having fallen to 33·0° on the 12th.

Miss C. Violet Kirkpatrick measured 7·91 inches of rain on 23 days at Cheeverstown Convalescent Home, Clondalkin, Co. Dublin, the largest records in 24 hours being 1·83 inches on the 4th, and 1·65 inches on the 26th.

Dr. Christopher Joynt, F.R.C.P.I., recorded a rainfall of 5·220 inches on 22 days at 21 Leeson Park, Dublin. The greatest fall in 24 hours was 1·400 inches, which occurred on the 4th.

Mr. George B. Edmondson reports that at Manor Mill Lodge, Dundrum, Co. Dublin, the rainfall was 6·36 inches on 25 days. The maximal fall in 24 hours was 1·82 inches on the 4th. The mean shade temperature was 54·3°, the range being from 43° on the 2nd and 12th to 69° on the 21st.

Dr. Arthur S. Goff reports that at Lynton, Dundrum, Co. Dublin, rain fell on 30 days to the amount of 6·72 inches, the greatest daily fall being 1·84 inches on the 4th. The shade temperature ranged from 67° on the 16th to 44° on the 12th. The mean temperature in the shade was 55·3°. Thunder occurred on the 25th. There was a hail shower on the 20th.

According to Mrs. Olive F. Symes, at Druid Lodge, Killiney, Co. Dublin, 5·05 inches of rain fell on 22 days. The maximal fall in 24 hours was 1·63 inches on the 4th. The average rainfall at Cloneevin, Killiney, in August of the twenty-four years, 1884-1907, was 3·212 inches on 16·8 days.

Printed image digitised by the University of Southampton Library Digitisation Unit

Dr. A. J. Blake, Resident Medical Superintendent of the Sanatorium of the Dublin Joint Hospital Board, Crooksling, Brittas, Co. Dublin, recorded a rainfall of 8·69 inches on 24 days. The heaviest fall in 24 hours occurred on the 4th and measured 2·15 inches in the gauge.

According to Dr. J. H. M. Armstrong, at Coolagad, Greystones, Co. Wicklow, the rainfall for August was 8·58 inches on 25 days. The heaviest falls in 24 hours were 1·84 inches on the 25th between 4 and 9 a.m., and 1·71 inches on the 4th. The total fall since January 1 amounts to 37·62 inches on 154 days.

At Fernside, Greystones, Co. Wicklow, Mr. Arthur R. Moore, M.A., B.L., recorded a rainfall of 7·32 inches on 25 days. The greatest measurements in 24 hours were 1·98 inches on the 25th and 1·43 inches on the 4th. The sea temperature at Greystones was only 54·5° on the 21st.

At the Royal National Hospital for Consumption for Ireland, Newcastle, Co. Wicklow, Dr. Charles D. Hanan, M.B., Resident Medical Officer, reports that rain fell to the amount of 7·29 inches on 18 days, the greatest daily rainfall being 0·97 inch on the 3rd. Hail fell on the 12th. The screened thermometers rose to 65° on the 23rd, and fell to 40° on the 2nd and 4th. The mean maximum temperature was 59·4°, the mean minimum temperature was 47·1°, and the mean temperature was 53·3°.

The Rev. Arthur Wilson, M.A., returns the rainfall at the Rectory, Dunmanway, Co. Cork, at 4·36 inches on 22 days. This rainfall was ·24 inch below the average. The largest measurements in 24 hours were ·91 inch on the 22nd, and ·70 inch on the 19th. At Dunmanway the first half of the month was very cold, but only ·60 inch of rain fell on 8 days. The remainder of the month was very damp and unsettled, but not so cold. The average rainfall in August, based on the returns for the last seven years, is 4·60 inches. In 1911, the rainfall to August 31 equalled 33·35 inches; in 1912 it has equalled 41·54 inches.

SEPTEMBER.—A fine and dry, though cool, September followed a cold, very wet August. At most of the Dublin observing stations an absolute drought lasted from the 5th to the 28th—at Fitzwilliam Square, light drizzling showers on the 16th-17th broke the drought with a rainfall of ·010 inch. At this station the rainfall up to the 28th amounted to ·117 inch only on 5 days—the balance of the total rainfall for the month—·570 inch—fell on the last 3 days, when the British Islands and France came within the influence of a complex atmospheric depression, in the central area of which the barometer sank to 28·97 inches at Brest on the evening of the 30th. The first five days of the month were showery owing to the presence of depressions to the northward. In the deepest of these systems the barometer fell to 28·96 inches at Vestmanna on the south coast of Iceland on the evening of the 4th. As this disturbance approached Iceland, its S.W. winds sent the thermometer up on the 3rd to 69° in Dublin, 67° at Birr Castle, and 66° at Roche's Point. Next day equally high temperatures were recorded very generally in England, Deal reporting a maximum of 71°. An anticyclone of remarkable staying power arrived over Ireland on the 5th. It held until the 26th, when a depression off the Kerry coast threw the weather into a squally unsettled state, and heavy rains began to fall, breaking up a drought which saved the harvest of 1912. On the morning of the day just named 2·06 inches of rain were measured at Valentia Observatory, Cahirciveen. During the last 3 days of the month 1·97 inches of rain fell at Kew Observatory and 1·99 inches at Greenwich.

In Dublin the arithmetical mean temperature (53·7°) was 2·2° below the average (55·9°); the mean dry-bulb readings at 9 a.m. and 9 p.m. were 52·9°. In the forty-eight years ending with 1912, September was coldest in 1886 and 1892 (M. T. = 53·0°), and warmest in 1865 (M. T. = 61·4°) and 1898 (M. T. = 60·2°). In 1911 the M. T. was 56·5°.

The mean height of the barometer was 30·185 inches, or 0·275 inch above the corrected average value for September—namely, 29·910 inches. The mercury rose to 30·506 inches at 9 a.m. of the 19th, and fell to 29·260 inches at 9 p.m. of the 30th. The observed range of atmospheric pressure was, therefore, 1·246 inches.

The mean temperature deduced from daily readings of the dry-bulb thermometer at 9 a.m. and 9 p.m. was 52·9°, or 1·2° below the value for August, 1912. Using the formula, *Mean Temp.* = *Min.* + (*Max.* — *Min.*) × ·476, the mean temperature was 53·4°, or 2·3° below the average mean temperature for September, calculated in the same way, in the thirty-five years, 1871-1905, inclusive (55·7°). The arithmetical mean of the maximal and minimal readings was 53·7°, compared with a thirty-five years average of 55·9°. On the 3rd the thermometer in the screen rose to 68·8°—wind, S.W.; on the 13th the temperature fell to 43·3°—wind, W.N.W. The minimum on the grass was 39·8° on the 24th.

The rainfall was ·570 inch on 8 days. The average rainfall for September in the thirty-five years, 1871-1905, inclusive, was 2·210 inches, and the average number of rainy days was 15. In 1871 the rainfall was very large—4·048 inches on, however, only 13 days, in 1896 no less than 5·073 inches fell on 23 days, establishing a record rainfall for September. On the other hand, in 1865, only ·056 inch was measured on but 3 days. In 1911 only 1·007 inches fell on 11 days.

High winds were noted on 7 days, but never attained the force of a gale. Fog occurred on the 16th.

The rainfall in Dublin during the nine months ending September 30th amounted to 22·658 inches on 158 days, compared with 12·599 inches on 120 days in 1911, 25·108 inches on 159 days in

Pnnted image digitised by the University of Southampton Library Digitisation Unit

1910, 18·493 inches on 134 days in 1909, 19·557 inches on 154 days in 1908, 17·140 inches on 153 days in 1907, 16·121 inches on 146 days in 1906, only 10·968 inches on 112 days in 1887, and a thirty-five years' average of 20·160 inches on 146 days.

At the Normal Climatological Station in Trinity College, Dublin, the observer, Mr. C. D. Clark, reports that the mean height of the barometer was 30·189 inches, the range of pressure being from 30·49 inches at 9 a.m. of the 19th to 29·30 inches at 9 p.m. of the 30th. The mean value of the readings of the dry-bulb thermometer at 9 a.m. and 9 p.m. was 54·1°. The arithmetical mean of the daily maximal and minimal temperatures was 53·6°, the mean maximum being 59·8°, and the mean minimum 47·4°. The screened thermometers rose to 69·9° on the 3rd, and fell to 40·2° on the 24th. On the latter day the grass minimum was 34·0°. Rain fell on 5 days to the amount of ·487 inch, the greatest fall in 24 hours being ·272 inch on the 29th. The duration of bright sunshine, according to the Campbell-Stokes recorder, was 108·2 hours, of which 9·7 hours occurred on the 4th. The mean daily duration was 3·6 hours. The mean sub-soil temperatures at 9 a.m. were—at 1 ft., 54·7°; at 4 ft., 54·9°.

At Ardgillan Castle, Balbriggan, Co. Dublin, 210 feet above sea-level, Captain Edward Taylor, D.L., measured ·75 inch of rain on 7 days, the rainfall being 1·20 inches below the average and the rain-days being 6 in defect. The total rainfall from January 1 amounts to 25·40 inches on 146 days. The rainfall is 4·85 inches and the rain-days are 9 in excess of the average. The maximal temperature in the shade was 66·7° on the 3rd, the minimum was 40·0° on the 9th. Within the past 20 years September was driest in 1894, with a rainfall of 0·110 inch on only 2 days; wettest in 1896, the rainfall being 5·27 inches on 24 days.

Mr. T. Bateman reports that the rainfall at The Green, Malahide, Co. Dublin, was ·210 inch on 6 days, the greatest fall in 24 hours being ·065 inch on the 28th. The mean shade temperature was 51·9°, the extremes being—highest, 67° on the 3rd; lowest, 38°, on the 23rd.

The rainfall recorded at the Ordnance Survey Office, Phœnix Park, was ·425 inch on 7 days, the greatest measurement in 24 hours being ·190 inch on the 29th. The total amount of sunshine at this station was 100·7 hours, the most registered on any one day being 12·0 hours on the 21st.

At Cheeverstown Convalescent Home, Clondalkin, Co. Dublin, Miss C. Violet Kirkpatrick recorded a rainfall of ·61 inch on 7 days, the maximal fall in 24 hours being ·27 inch on the 29th.

At 21 Leeson Park, Dublin, Dr. Christopher Joynt, F.R.C.P.I., registered ·600 inch of rain on 8 days, the greatest fall in 24 hours being ·240 inch on the 29th. Up to September 30, the rainfall at this station was 22·324 inches on 151 days.

At Manor Mill Lodge, Dundrum, Co. Dublin, Mr. George B. Edmondson recorded a rainfall of ·57 inch on 7 days, the greatest fall in 24 hours being ·29 inch on the 29th. The shaded thermometer rose to 68° on the 3rd and 4th and fell to 42° on the 22nd and 24th. The mean temperature in the shade was 53·0°.

Mrs. Olive Symes returns the rainfall at Killiney as ·47 inch on 5 days, ·28 inch being recorded on the 29th. The average September rainfall at Cloneevin, Killiney, in 24 years (1885-1908) was 1·961 inches on 12·9 days.

At the Sanatorium of the Dublin Joint Hospital Board, Crooksling, Co. Dublin, Dr. A. J. Blake, Resident Medical Superintendent, recorded a rainfall of ·14 inch on 5 days. The heaviest fall in 24 hours was ·04 on the 28th.

Dr. J. H. M. Armstrong, M.B., reports that at Coolagad, Greystones, Co. Wicklow, the rainfall was ·52 inch on 7 days. The heaviest fall in 24 hours was ·31 inch on the 29th. At Coolagad the rainfall since January 1st, 1912, has been 38·14 inches on 161 days.

At Fernside, Greystones, Mr. Arthur R. Moore, M.A., recorded a rainfall of ·42 inch on 5 days. The greatest rainfall in 24 hours was ·25 inch on the 29th.

Dr. Charles D. Hanan, M.B., Resident Medical Officer, reports that at the Royal National Hospital for Consumption for Ireland, Newcastle, Co. Wicklow, rain fell to the amount of ·73 inch on only 3 days, the heaviest rainfall in 24 hours being ·57 inch on the 29th. The screened thermometers rose to 69° on the 3rd and fell to 41° on the 24th. The mean maximum temperature was 57·6°, the mean minimum 46·4°, and the arithmetical mean temperature 52·0°.

The Rev. Arthur Wilson, M.A., returns the rainfall at the Rectory, Dunmanway, Co. Cork, at 1·53 inches on 8 days, the heaviest falls in 24 hours being ·43 inch on the 26th, and ·40 inch on the 28th. The total fall in the 9 months of 1912 has been 43·07 inches, or 6·08 inches more than the average of the same period in 6 years (36·99 inches). There was a period of 21 days absolute drought (4th to 24th, inclusive). This was the longest absolute drought within the last 8 years. The weather was also very fine, warm and bright by day, with night frosts from the 7th to the 17th.

October.—Fine, dry, generally anticyclonic weather prevailed until St. Luke's Day, the 18th, with brief interruptions on the 11th, 13th and 16th. After the 19th to the 30th inclusive the barometer stood low over the British Islands, and depression followed depression at short intervals on their easterly or north-easterly paths across North-western Europe. Up to the 18th the rainfall

Printed image digitised by the University of Southampton Library Digitisation Unit

in Dublin was only ·233 inch on 3 days; from the 18th to the 30th, inclusive, rain fell on 10 out of 13 days to the amount of 1·432 inches. These figures will give some idea of the different types of weather experienced in the earlier and later periods of the month. It will be noted that while the mean maximal temperature was slightly above average the mean minimum was below it. Taken in conjunction with a low percentage of cloud for the month (46·5 at 9 a.m. and 47·4 at 9 p.m.), this means that solar radiation had free play by day and terrestrial radiation by night.

In Dublin the mean maximal temperature was 54·9°, compared with the average (54·7°); but the mean minimal temperature was 42·8, compared with the average, 44·3°. The arithmetical mean temperature (48·9°) was below the average (49·5°); the mean dry-bulb readings at 9 a.m. and 9 p.m. were 47·9°. In the forty-eight years ending with 1912, October was coldest in 1892 (M. T. = 44·8°) and in 1896 (M. T. = 45·0°). It was warmest in 1908 (M. T. = 55·4°) and in 1876 (M. T. = 53·1°). In 1911, the M. T. was 50·8°.

The mean height of the barometer was 29·854 inches, or 0·014 inch above the corrected average value for October—namely, 29·840 inches. The mercury rose to 30·636 inches at 9 p.m. of the 4th, and fell to 29·037 inches at 9 a.m. of the 30th. The observed range of atmospheric pressure was, therefore, 1·599 inches.

The mean temperature deduced from daily readings of the dry-bulb thermometer at 9 a.m. and 9 p.m. was 47·9°, or 5·0° below the value for September, 1912. The arithmetical mean of the maximal and minimal readings was 48·9°, compared with a thirty-five years' (1871-1905) average of 49·5°. Using the formula, *Mean Temp.* = *Min.* + (*Max.* — *Min.*) × ·485, the mean temperature was 48·7°, or 0·6° below the average mean temperature for October, calculated in the same way, in thirty-five years, 1871-1905, inclusive (49·3°). On the 13th the thermometer in the screen rose to 62·6°—wind, S.W.; on the 4th the temperature fell to 32·1°—wind, W.N.W. The minimum on the grass was 28·2°, also on the 4th.

The rainfall was 1·665 inches, distributed over 13 days. The rainfall was considerably below, while the rain-days were also materially below, the average. The average rainfall for October in the thirty-five years, 1871-1905, inclusive, was 2·870 inches, and the average number of rainy days was 18. In 1880 the rainfall in October was very large—7·358 inches on 15 days. In 1875, also, 7·049 inches fell on 26 days. On the other hand, in 1904 only ·454 inch fell on 11 days, in 1890 only ·639 inch fell on but 11 days, in 1884 only ·834 inch on but 14 days, and in 1868 only ·856 inch on 15 days. In 1911, 3·787 inches were recorded on 20 days.

High winds (force 4 to 7) were noted on 12 days, and attained the force of a gale on 2 days—the 21st and 27th. The atmosphere was foggy in Dublin on the 10th, 12th, 25th, and 26th. There was a lunar corona on the 30th. Lightning was seen on the 20th.

The rainfall in Dublin during the ten months ending October 31st, 1912, amounted to 24·323 inches on 171 days, compared with 16·386 inches on 140 days in 1911, 27·330 inches on 177 days in 1910, 21·106 inches on 158 days in 1909, 12·366 inches on 123 days during the same period in 1887 (the dry year), and a thirty-five years' (1871-1905) average of 23·030 inches on 164 days.

Mr. C. D. Clark reports that at the Normal Climatological Station in Trinity College, Dublin, the mean height of the barometer was 29·881 inches, the range of atmospheric pressure being from 30·64 inches at 9 a.m. of the 4th to 29·07 inches at 9 a.m. of the 30th. The mean value of the readings of the dry-bulb thermometer at 9 a.m. and 9 p.m. was 49·4°. The arithmetical mean of the daily maximal and minimal temperatures was 49·1°. The screened thermometers rose to 63° on the 13th and 18th, and fell to 31° on the 4th. On the 26th the grass minimum was 25°. Rain fell on 11 days to the amount of 1·59 inches, the greatest fall in 24 hours being ·40 inch on the 26th. The duration of bright sunshine, according to the Campbell-Stokes recorder, was 104·4 hours, of which 8·3 hours occurred on the 8th. The mean daily sunshine was 3·4 hours. The mean temperature of the soil at 9 a.m. at a depth of one foot was 49·5°; at a depth of 4 feet it was 51·8°.

Captain Edward Taylor, D.L., returns the rainfall at Ardgillan, Balbriggan, Co. Dublin (height above sea level, 210 feet), as 1·88 inches on 16 days, the largest measurement in one day being ·38 inch on the 26th. The rainfall was ·78 inch below the average, and the rain-days were one below the average. From January 1 to October 31, the rainfall at Ardgillan has been 27·28 inches on 162 days, or 4·07 inches and 8 days above the respective averages. The highest shade temperature in October was 61·5° on the 13th, the lowest was 33·5° on the 21st and 25th.

Mr. T. Bateman reports that the rainfall at The Green, Malahide, Co. Dublin, was 1·785 inches on 13 days, the greatest fall in 24 hours being ·415 inch on the 26th. The mean shade temperature was 47·5°, the extremes being—highest, 60·5° on the 18th; lowest, 27·0° on the 31st.

At the Royal Botanic Gardens, Glasnevin, rain fell on 14 days to the amount of 1·80 inches, the greatest daily fall being ·40 inch on the 26th.

At the Ordnance Survey Office, Phœnix Park, Dublin, the October rainfall was 1·600 inches on 13 days. The heaviest fall in 24 hours was ·445 inch on the 28th. The total amount of bright sunshine was 109·3 hours, the maximal duration on any one day being 9·0 hours on the 4th.

Dr. Christopher Joynt, F.R.C.P.I., registered 1·520 inches of rain on 14 days at 21 Leeson Park, Dublin, the largest measurement in 24 hours being ·400 inch on the 26th. The ten months' rainfall in 1912 at this station amounts to 23·944 inches on 165 days.

Printed image digitised by the University of Southampton Library Digitisation Unit

The rainfall recorded at Cheeverstown Convalescent Home, Clondalkin, Co. Dublin, by Miss C. Violet Kirkpatrick, was 1·93 inches on 16 days. The heaviest rainfall in 24 hours was ·32 inch on the 26th.

At Manor Mill Lodge, Dundrum, Co. Dublin, Mr. George B. Edmondson measured 1·85 inches of rain on 18 days, the maximum in 24 hours being ·51 inch on the 26th. The mean temperature of the month was 48·5°, the thermometer rising to 63° on the 13th and falling to 32° on the 25th.

Mrs. Olive F. Symes returns a rainfall of 1·54 inches on 13 days at Druid Lodge, Killiney, Co. Dublin. The heaviest fall in 24 hours was ·43 inch on the 28th. The average October rainfall at Cloneevin, Killiney, in the 24 years, 1885-1908, was 2·985 inches on 17·2 days.

The rainfall recorded at the Sanatorium of the Dublin Joint Hospital Board, Crookeling, Co. Dublin, in the month of October, by Dr. A. J. Blake, the Resident Medical Superintendent, amounted to 2·06 inches on 15 days. The heaviest fall in 24 hours was ·39 inch on the 21st.

At Coolagad, Greystones, Co. Wicklow, Dr. John H. Armstrong, M.B. measured 2·64 inches of rain on 17 days, the maximal falls in 24 hours being ·67 inch on the 28th and ·66 inch on the 26th. Thunder occurred at 10.5 a.m. of the 28th and 6.30 a.m. of the 29th. From January 1 to October 31, 1912, the rainfall at Coolagad amounted to 40·78 inches on 178 days.

Mrs. Sydney O'Sullivan recorded 1·98 inches of rain on 17 days at Auburn, Graystones, Co. Wicklow, the greatest rainfall in 24 hours being ·53 inch on the 26th. A thunderstorm occurred at 10 a.m. of the 28th, and thunder and lightning at 6.30 a.m. of the 29th.

Dr. Charles D. Hanan reports that 2·22 inches of rain fell on 17 days at the Royal National Hospital for Consumption for Ireland, near Newcastle, Co. Wicklow. The maximum in 24 hours was ·77 inch on the 26th. The mean temperature of the month at the Hospital was 47·8°, the extreme readings of the shade thermometer being—highest, 60·0° on the 18th; lowest, 34·0° on the 25th. The mean maximal temperature was 53·7°, the mean minimum was 41·9°.

The Rev. Arthur Wilson, M.A., recorded a rainfall of 6·61 inches on 22 days at the Rectory, Dunmanway, Co. Cork. The heaviest fall in 24 hours was ·88 inch on the 29th, attended with thunder and lightning. There were many fine, bright warm days during the month, which was mild on the whole, although the nights of the 2nd, 3rd, 23rd, 24th and 31st were frosty. The total rainfall for the completed 10 months of 1912 is 49·68 inches, compared with an average for 7 years of 43·29 inches. Thunder and lightning occurred on the 28th and 29th. The average rainfall of October for the past 7 years is 5·88 inches.

NOVEMBER.—An average month in late autumn, with alternate cold and warm spells, a moderate rainfall, and many fine if dull days, and a great preponderance of westerly wind. During the first three days an anticyclone drifted slowly eastwards across the British Isles, and its calms were attended by low temperatures. On the 4th and 5th a secondary V-shaped depression caused heavy rains in Ireland, Wales, and Scotland. On the 7th the temperature rose to 64° at Birr Castle and in Dublin, as the S.W. wind of a large and deep depression centred near Iceland swept over Ireland. This warm spell gave way after a fresh S.W. gale on the 10th, the wind veering to N.N.W. as the cyclonic centre passed in a south-easterly direction across the North Sea to the Netherlands and Germany. In the wake of this disturbance a vast anticyclone spread in from the Atlantic its oceanic N.W. winds bringing a much higher temperature. Generally fine weather now prevailed until Monday, the 25th, when the barometer fell rapidly as a series of very energetic cyclonic systems swept in over the British Isles from the Atlantic. Violent gales were felt on all coasts, and at 10 p.m. of the 26th a squall of hurricane force passed over Aberdeen, the wind-velocity being 75 miles an hour. In this storm the barometer sank to 27·93 inches at Wick, the lowest pressure recorded in these islands since March 15, 1905, when 27·91 inches was registered at Malin Head, Co. Donegal. Severe frost set in over Scotland in the wake of this disturbance, the thermometer falling in the screen to 13° at Nairn, 18° at Wick, and 19° at Aberdeen on the early morning of the 29th. This cold-snap subsequently passed all over the country, and snow, sleet and hail fell in many places. At Birr Castle a minimum of 21° F. was recorded on the morning of the 30th.

In Dublin the arithmetical mean temperature (45·3°) was exactly equal to the average (45·3°); the mean dry-bulb readings at 9 a.m. and 9 p.m. were 44·6°. In the forty-eight years ending with 1912, November was coldest in 1878 (M. T. = 38·2°), and in 1910 (M. T. = 40·8°); warmest in 1899 (M. T. = 50·7°), and in 1881 (M. T. = 50·3°).

The mean height of the barometer was 30·005 inches, or 0·145 inch above the corrected average value for November—namely, 29·860 inches. The mercury rose to 30·450 inches at 9 p.m. of the 1st, and fell to 28·918 inches at 9 a.m. of the 26th. The observed range of atmospheric pressure was, therefore, 1·532 inches.

The mean temperature deduced from daily readings of the dry-bulb thermometer at 9 a.m. and 9 p.m. was 44·6°, or 3·3° below the value for October, 1912. The arithmetical mean of the maximal and minimal readings was 45·3°, compared with a thirty-five years' (1871-1905) average of 45·3°. The mean maximum in the screen was 49·6°, the mean minimum was 40·9°, and the mean minimum on the grass was 38·3°. On the 7th the thermometer in the screen rose to 64·2°—wind, W.S.W.; on the 30th the temperature fell to 27·0°—wind, W.N.W. The minimum on the grass was 25·0°, also on the 30th.

Printed image digitised by the University of Southampton Library Digitisation Unit

The rainfall was 1·438 inches on 14 days—the rainfall and the rain-days were below the average. The average rainfall for November in the thirty-five years, 1871-1905, inclusive, was 2·720 inches, and the average number of rain-days was 17. In 1888, 6.459 inches fell on 26 days. On the other hand the rainfall in 1896 was only ·664 inch on 9 days. In 1911 the rainfall was 3·018 inches on 23 days.

High winds were noted on 5 days, and attained the force of a gale on 3 days—the 10th, 25th and 26th. The atmosphere was foggy in Dublin on the 2nd and 28th. A lunar halo appeared on the 21st, 24th and 25th, and a lunar corona on the 21st, 22nd, 23rd, 24th, 26th and 27th. Hail fell on the 25th and 26th.

The rainfall in Dublin during the eleven months ending November 30th amounted to 25·761 inches on 185 days, compared with 19·404 inches on 163 days in 1911, 15·378 inches on 141 days during the same period in 1887, 24·086 inches on 156 days in 1901, 27·812 inches on 190 days in 1902, 30·015 inches on 212 days in 1903, 20·678 inches on 172 days in 1904, 24·013 inches on 180 days in 1905, 21·001 inches on 185 days in 1906, 24·845 inches on 196 days in 1907, 22·013 inches on 179 days in 1908, 22·531 inches on 172 days in 1901, 29·874 inches on 194 days in 1910, and a thirty-five years' average of 25·750 inches on 181 days.

Mr. C. D. Clark reports that at the Normal Climatological Station in Trinity College, Dublin, the mean height of the barometer was 29·998 inches, the range of atmospheric pressure being from 30·45 inches at 9 p.m. of the 1st to 28·96 inches at 9 a.m. of the 26th. The mean value of the readings of the dry-bulb thermometer at 9 a.m. and 9 p.m. was 45·4°. The arithmetical mean of the daily maximal and minimal temperatures was 45·2°. The screened thermometers rose to 66° on the 7th and fell to 26° on the 30th. The grass minimum was 20° on the 30th. Rain fell on 13 days to the amount of 1·33 inches, ·35 inch being measured on the 4th. The duration of bright sunshine, according to the Campbell-Stokes recorder, was 32·0 hours, giving a daily average of 1·1 hours. The mean temperature of the soil at 9 a.m. was 46·0° at a depth of one foot below the surface of the ground, 48·6° at a depth of 4 feet.

The rainfall at Ardgillan, Balbriggan, Co. Dublin, as recorded by Captain Edward Taylor, D.L., was 1·49 inches, or 1·34 inches below the average for November. The rain-days were 18, or 3 over the average. On the 4th ·44 inch was measured. From January 1st the rainfall equalled 28·77 inches on 180 days, being 2·73 inches and 11 days in excess. The thermometer in the screen rose to 56·0° on the 14th, and fell to 29·9° on the 10th. The November rainfall at Ardgillan in recent years has ranged from ·92 inch in 1896 to 5·05 inches in 1901.

Mr. T. Bateman reports that the rainfall at The Green, Malahide, Co. Dublin, was 1·305 inches on 13 days—the greatest fall in 24 hours being ·405 inch on the 4th. The mean shade temperature was 41·1°, the extremes being—highest, 60° on the 7th; lowest, 21° on the 30th.

At the Ordnance Survey Office, Phœnix Park, Dublin, rain fell on 16 days to the amount of 1·710 inches, the largest measurement in 24 hours being ·470 inch on the 4th. The total amount of bright sunshine was 48·9 hours, the most in one day being 6·7 hours on the 1st.

Dr. Christopher Joynt, F.R.C.P.I., registered 1·235 inches on 13 days at Leeson Park, Dublin. The maximum in 24 hours was ·330 inch on the 4th. Up to November 30th, the rainfall of 1912 amounted to 25·179 inches on 179 days.

At Cheeverstown Convalescent Home, Clondalkin, Co. Dublin, Miss C. Violet Kirkpatrick recorded a rainfall of 1·77 inches on 19 days. The maximal fall in 24 hours was ·55 inch on the 4th.

Dr. A. J. Blake, Resident Medical Superintendent of the Sanatorium of the Dublin Joint Hospital Board, Crooksling, near Brittas, Co. Dublin, returns the rainfall of November at that station as 1·54 inches on 19 days, including a fall of ·78 inch on the 4th—the maximum in 24 hours. Snow fell during the afternoon of the 28th, but it was followed by rain in the evening. Snow again fell in the course of the night, and there was a very slight shower of snow on the evening of the 29th.

Dr. Arthur S. Goff reports that at Belfort House, Dundrum, Co. Dublin, rain fell on 12 days to the amount of 1·01 inches, the greatest measurement in 24 hours being ·26 inch on the 24th. The mean temperature in the shade was 45·9°, the range being from 68° on the 7th to 27° on the 28th and 30th.

Mr. George B. Edmondson reports a rainfall of 1·32 inches on 14 days at Manor Mill Lodge, Dundrum, Co. Dublin. The greatest fall in 24 hours was ·37 inch on the 25th. The mean temperature of the month was 44·18°. On the 7th the thermometer rose to 63°; on the 30th it fell to 28°.

In the twenty-four years, 1885 to 1908, the average rainfall of November was 2·880 inches on 16 days at Cloneevin, Killiney, Co. Dublin.

Dr. John H. M. Armstrong, M.B., reports that at Coolagad, Greystones, Co. Wicklow, the rainfall was 1·49 inches on 10 days. Of the total quantity, ·31 inch fell on the 4th. The temperature on the grass was 25° at 9 p.m. of the 30th.

Printed image digitised by the University of Southampton Library Digitisation Unit

At Auburn, Greystones, Co. Wicklow, Mrs. Sydney O'Sullivan measured 1·24 inches of rain on 12 days, the heaviest fall in 24 hours being ·31 inch on the 25th.

Dr. Charles D. Hanan, M.B., reports a rainfall of 1·11 inches on 9 days at the Royal National Hospital for Consumption in Ireland, Newcastle, Co. Wicklow. The greatest fall in 24 hours was ·27 inch on the 25th. The mean temperature for the month was 45·3°, the maximum being 67° on the 7th, and the minimum 28° on the 28th. The mean maximum was 50·2°; the mean minimum was 40·4°.

At Dunmanway Rectory, Co. Cork, the Rev. Arthur Wilson, M.A., registered a rainfall of 4·86 inches on 17 days, the heaviest fall in 24 hours being ·85 inch on the 25th. Other heavy falls were ·78 inch on the 4th and ·72 inch on the 22nd. The rainfall for the eleven completed months of 1912 amounted to 54·54 inches, compared with an eight years' average of 49·09 inches. With the exception of the 3rd and 4th, the weather was very fine up to the evening of the 22nd. It was also very mild up to the 24th, except on the 1st, 2nd, 11th, 12th and 13th. The last week was very cold. Three inches of snow fell on the morning of the 27th, followed by sharp frost each night to midnight of the 30th. The 21st was remarkably summerlike, and strawberries were ripening.

December.—A "cyclonic month" of S.W. winds, clouds, frequent rain, and high but unsteady temperature. The North Atlantic Ocean was in a very disturbed state throughout, as depression after depression swept northwards or north-eastwards across its vast expanse of waters. The centres of the cyclonic systems travelled far outside the western seaboard of the British Islands, but secondary depressions passed along our coasts at frequent intervals, and on the 26th the centre of a very energetic cyclone crossed the southern districts of Ireland and England. Although the month was mild so far as temperature was concerned, it opened with an intense frost in Scotland. At Nairn the screened thermometer did not rise higher than 27° in the forty-eight hours ended 7 a.m. of the 3rd, and 7° was recorded at that station on the night of the 2nd. Aberdeen was almost as cold, the range on the 1st and 2nd being from 9° to 27°. At 7 a.m. of the 3rd the thermometer ranged from 52° in the Scilly Isles to 25° at Aberdeen. Another feature of interest in the climatology of the month was the presence of a band or ridge of high atmospheric pressure, which, with a few interruptions, stretched from the Azores to Spain in one direction, and a similar high-pressure area centred over South Germany and spreading thence to Spain in the other direction. These anticyclonic systems caused sharp freezing in Bavaria and Germany, and some hard night-frosts in Madrid, especially in the third week. In Dublin, on the contrary, there was scarcely any frost after the 1st.

In Dublin the arithmetical mean temperature (46·1°) was 4·1° above the average (42·0°); the mean dry-bulb readings at 9 a.m. and 9 p.m. were 45·7°. In the forty-eight years ending with 1912, December was coldest in 1878 (M. T. = 32·8°), and in 1874 (M. T. = 36·8°); warmest in 1898 (M. T. = 47·6°), and in 1900 and 1905 (M. T. = 47·1°). In December, 1911, the M. T. was 44·5°.

The mean height of the barometer was 29·715 inches, or 0·160 inch below the corrected average value for December—namely, 29·875 inches. The mercury rose to 30·186 inches at 9 p.m. of the 2nd, and fell to 28·986 inches at 9 a.m. of the 26th. The observed range of atmospheric pressure was, therefore, 1·220 inches.

The mean temperature deduced from daily readings of the dry-bulb thermometer at 9 a.m. and 9 p.m. was 45·7°, or 1·1° *above* the value for November, 1912. Using the formula *Mean Temp.* = *Min.* + (*Max.* — *Min.*) × ·52, the value was 46·3°, or 4·2° above the average mean temperature for December, calculated in the same way, in the thirty-five years, 1871-1905, inclusive (42·1°). The arithmetical mean of the maximal and minimal readings was 46·1°, compared with a thirty-five years' average of 42·0°. On the 11th and 13th the thermometer in the screen rose to 57·2°—wind, S.W.; on the 1st the temperature fell to 28·7°—wind, E. The minimum on the grass was 25·9° on the 1st. There was only one frost in the screen, and only 6 nights of frost on the grass were recorded.

The rainfall was 1·888 inches, distributed over 23 days. The average rainfall for December in the thirty-five years, 1871-1905, was 2·250 inches, and the average number of rain-days was 17. The rainfall, therefore, was below, while the rain-days were considerably in excess of the average. In 1876 the rainfall in December was very large—7·566 inches on 22 days. In 1868 (which was otherwise a fine and dry year), 4·749 inches fell on as many as 27 days. In 1911 also, 4·073 inches fell on 26 days in December. On the other hand, in 1867, only ·771 inch was measured on 13 days; in 1885, only ·742 inch on 10 days; in 1892, only ·795 inch on 10 days; and in 1871, only ·797 inch on 15 days.

High winds were noted on 13 days, and attained the force of a gale on six occasions—the 11th, 13th, 19th, 24th, 26th, and 28th. The atmosphere was foggy in Dublin on the 2nd. Snow and sleet fell on the 1st; hail on the 1st and 26th. A lunar halo was seen on the 25th; a lunar corona on the 19th and 23rd. There was a lunar rainbow at 11 p.m. of the 27th.

The rainfall in Dublin during 1912 amounted to 27·649 inches on 208 days, compared with 23·477 inches on 189 days in 1911, 35·439 inches on 219 days in 1910, only 16·601 inches on 160 days in 1887, and a thirty-five years' (1871-1905) average of 28·000 inches on 198 days.

Printed image digitised by the University of Southampton Library Digitisation Unit

At the Normal Climatological Station in Trinity College, Dublin, Mr. C. D. Clark reports that the mean height of the barometer was 29·738 inches, the range of atmospheric pressure being from 30·19 inches at 9 a.m. of the 3rd to 29·00 inches at 9 a.m. of the 26th. The mean value of the readings of the dry-bulb thermometer at 9 a.m. and 9 p.m. was 46·6°. The arithmetical mean of the daily maximal and minimal temperatures was 45·9°. The screened thermometers rose to 58° on the 14th, 20th, and 27th, and fell to 28° on the 1st. On the 1st also the grass minimum was 22°. Rain fell on 20 days to the amount of 2·04 inches, the greatest fall in 24 hours being ·41 inch on the 25th. The duration of bright sunshine, according to the Campbell-Stokes recorder, was 22·8 hours, of which 3·2 hours occurred on the 6th. The mean daily sunshine was only ·74 hour. The mean temperature of the soil at 9 a.m. was 43·1° at a depth of 1 foot; at a depth of 4 feet it was 46·0°.

Captain Edward Taylor, D.L., sends the following return of the rainfall at Ardgillan, Balbriggan, Co. Dublin, for December, 1912:—(Height above sea level, 210 feet.) The total rainfall was 2·33 inches, or ·66 inch below the average. On the 25th, the rainfall measured ·28 inch, being the most in one day. The rain-days were 26, or 6 above the average. From January 1st the rainfall measured 31·10 inches on 206 days, being 2·07 inches and 17 days in excess. The wettest December was that of 1910, 5·31 inches; the driest December was that of 1898, 1·41 inches. The wettest year (1893-1911) was 1910, with 34·71 inches; the driest year (1893-1911) was 1893, with 22·87 inches. The maximum temperature in the shade was 55·7° on the 20th; the minimum in the shade was 25·1° on the 1st.

Mr. T. Bateman reports that the rainfall at The Green, Malahide, Co. Dublin, was 1·715 inches on 21 days. The greatest fall in 24 hours was ·49 inch on the 25th. The mean shade temperature was 41·4°, the extremes being—highest, 54° on the 11th; lowest, 27° on the 1st. The total rainfall for the year was 27·365 inches on 190 days.

The rainfall at the Ordnance Survey Office, Phœnix Park, Dublin, was 2·060 inches on 19 days, the maximum in 24 hours being ·410 inch on the 21st. The total amount of sunshine was 33·0 hours, the largest daily amount being 4·6 hours on the 6th.

At Cheeverstown Convalescent Home, Clondalkin, Co. Dublin, Miss C. Violet Kirkpatrick reports that the rainfall was 3·02 inches on 27 days. The maximal falls in 24 hours were ·39 inch on the 21st and again on the 25th.

Dr. Christopher Joynt, F.R.C.P.I., recorded a rainfall of 1·721 inches on 21 days at 21 Leeson Park, Dublin. On the 25th ·410 inch was recorded. The total rainfall for the year was 26·900 inches on 199 days.

Dr. Arthur S. Goff reports that at Belfort House, Dundrum, Co. Dublin, rain fell on 24 days to the amount of 1·97 inches—36 inch being measured on the 25th. Temperature ranged from 56° on the 3rd, 11th and 27th, to 28° on the 1st. The mean shade temperature was 45·9° Fahrenheit. Snow fell on the 1st.

At Manor Mill Lodge, Dundrum, Co. Dublin, Mr. George B. Edmondson measured 2·17 inches of rain on 21 days, the largest fall in 24 hours being ·38 inch on the 25th. The mean temperature was 44·8°, the thermometer having fallen to 28° on the 1st and risen to 57° on the 7th.

Mrs. Olive F. Symes returns the rainfall at Druid Lodge, Killiney, at 1·60 inches on 21 days. The maximal fall in 24 hours was ·40 inch on the 25th. The average rainfall in December at Cloneevin, Killiney, for the 24 years (1885-1908) was 2·342 inches on 17·6 days. Mrs. Symes also returns the November rainfall at Druid Lodge. It was ·86 inch on 9 rain-days, the heaviest fall in 24 hours being ·30 inch on the 25th.

At the Sanatorium of the Dublin Joint Hospital Board, Crooksling, near Brittas, Co. Dublin. Dr. A. J. Blake, Resident Medical Superintendent, recorded a rainfall of 3·46 inches on 28 days. The heaviest day's rainfall was ·54 inch on the 13th.

Dr. J. H. M. Armstrong, M.B., reports that at Coolagad, Greystones, Co. Wicklow, the rainfall in December was 2·82 inches on 26 days. Of the total amount ·47 inch fell on the 25th. From January 1st to December 31st, 1912, rain fell at Coolagad on 214 days, to the total amount of 44·89 inches.

Mrs. Sydney O'Sullivan returns the rainfall at Auburn, Greystones, as 2·53 inches on 27 days, the heaviest fall in 24 hours being ·41 inch on the 25th.

Dr. Charles H. Hanan, M.D., reports a rainfall of 2·82 inches on 24 days at the Royal National Hospital for Consumption for Ireland, Newcastle, Co. Wicklow, the maximal fall in one day being ·30 inch on the 1st, when also some snow fell. The mean temperature of the month was 44·3° (mean max., 49·9°, mean min., 38·7°), and the extremes were—highest, 57° on the 13th and 14th; lowest, 29° on the 1st.

Printed image digitised by the University of Southampton Library Digitisation Unit

Rainfall in 1912.

At 40 Fitzwilliam Square, West, Dublin.

Rain Gauge :—Diameter of Funnel, 8 *in. Height of top—Above ground* 1 *ft.* 4 *in.. above sea level,* 54 *ft.*

Month.	Total Depth.	Greatest Fall in 24 hours.		Number of Days on which ·01 or more was recorded.	Month.	Total Depth.	Greatest Fall in 24 hours.		Number of Days on which ·01 or more was recorded.
	Inches.	Inches	Date.			Inches.	Inches.	Date.	
January, ...	3·510	·765	6th	19	August, ...	5·277	1·456	4th	23
February, ...	2·562	·590	18th	18	September,	·570	·237	29th	8
March, ...	2·727	·438	20th	24	October, ...	1·665	·420	26th	13
April, ...	1·320	·673	21st	7	November,	1·438	·370	24th	14
May, ...	1·042	·301	19th	19	December,	1·888	·420	25th	23
June, ...	2·595	·259	2nd	23					
July, ...	3·055	·564	31st	17	Total, ...	27·849	1·456	Aug. 4th	208

The Rev. Arthur Wilson, M.A., reports that rain fell on 31 days at the Rectory, Dunmanway, Co. Cork, to the amount of 10·43 inches, or 2·72 inches more than the average. The heaviest falls were 1·25 inches on the 20th, and ·88 inch on the 8th. The month was damp and unsettled, yet with several very fine and bright days, especially at the close. It was mild, and there were very few frosts.

The rainfall was 27·649 inches, or 0·351 inch less than the average annual measurement of the thirty-five years, 1871-1905, inclusive—viz., 28·000 inches.

It is to be remembered that the rainfall in 1887 was very exceptionally small—16·601 inches. In 1870 only 20·859 inches fell; in 1884 the measurement was 20·467 inches; in 1883 it was 20·493 inches.

The scanty rainfall in 1887 was in marked contrast to the abundant downpour in 1886, when 32·966 inches—or as nearly as possible double the fall of 1887—fell on 220 days. In 1900 the rainfall was 34·338 inches, or 6·338 inches in excess of the average for the thirty-five years, 1871-1905. In 1910, also, the rainfall was very large, 35·439 inches on 219 days. Only once since these records commenced has the rainfall in Dublin exceeded that of 1910—namely, in 1872, when 35·566 inches fell on 238 days. In 1880, 34·512 inches were measured on, however, only 188 days.

In 1912 there were 208 "rain-days," or days upon which not less than ·005 inch of rain (five-thousandths of an inch) was measured. This was 10 over the average number of rain-days, which was 198, in the thirty-five years, 1871-1905, inclusive. In 1868 and 1887—the warm, dry years of recent times—the rain-days were only 160, and in 1870 they were only 145.

On only one occasion in 1912 did one inch of rain fall on a given day in Dublin—viz., August 4th, 1·456 inches. In 1901, the rainfall only once exceeded one inch, but on that occasion (November 11th) the measurement was 2·037 inches. In 1902, 1·342 inches fell on July 25th, and 2·075 inches on September 2nd. An excessive rainfall on August 25th, 1905, is especially noteworthy—it amounted to 3·436 inches in Dublin (Fitzwilliam Square). On no previous occasion within the past 47 years had 3 inches or upwards been measured. It was the ninth occasion only since 1865—that is, in 47 years inclusive—upon which 2 inches have been measured in Dublin at 9 a.m. as the product of the preceding 24 hours' precipitation. The previous excessive falls were—August 13th, 1874 (2·482 inches); October 27th, 1880 (2·736 inches); May 28, 1892 (2·056 inches); July 24th, 1896 (2·020 inches); August 5th, 1899 (2·227 inches); August 2nd, 1900 (2·135 inches); November 11th, 1910 (2·037 inches); and September 2nd, 1902 (2·075 inches).

Included in the 208 rain-days in 1912 are 7 on which snow or sleet fell, and 15 on which there was hail. In January hail was observed on 2 days, in February on 2 days, in March on 4 days, in April on 2 days, in May on 1 day, in November on 2 days, in December on 2 days. Snow or sleet fell on 1 day in January, 3 days in February, 1 day in March, 1 day in April, and 1 day in December. A thunderstorm occurred once in July. Thunder was heard without visible lightning once in July and twice in August. Lightning was seen once in January, once in July, once in August, and once in October.

The rainfall in the first six months of 1912 was 13·756 inches on 110 days. In the second six months it was 13·893 inches on 98 days.

Printed image digitised by the University of Southampton Library Digitisation Unit

The rainfall was distributed quarterly as follows:—8·799 inches fell on 61 days in the first quarter, 4·957 inches on 49 days in the second, 8·902 inches on 48 days in the third, 4·991 inches on 50 days in the fourth quarter.

More or less fog prevailed on 19 occasions—2 in January, 3 in February, 2 in March, 3 in April, 1 in May, 1 in September, 4 in October, 2 in November, and 1 in December. High winds amounted to gales (force 8 or upwards, according to the Beaufort scale) on 17 occasions—1 in January, 3 in February, 1 in April, 1 in August, 2 in October, 3 in November, and 6 in December.

Solar halos were seen on 15 occasions, a lunar halo on 12 nights, a lunar corona on 11 nights.

The Rev. Arthur Wilson, M.A., reports that at the Rectory, Dunmanway, Co. Cork, the total rainfall for 1912 was 64·97 inches on 241 days, which is 9·24 inches and 14 days *over* the average of the last 7 years. The heaviest rainfall was in 1911, in which year 66·10 inches fell on 215 days. November, 1911, had 9·60 inches on 22 days and December, 1911, 12·41 inches on 31 days. April, May and September, 1912, were very dry, September having the longest period of absolute drought (21 days) and April the second lowest rainfall (·45 inch) recorded in the last 8 years. July 22nd had the second heaviest rainfall (1·96 inches) in 24 hours. The heavy frost of June 3 did much damage to the potato crop. The first half of August also had several night frosts.

Abstract of Meteorological Observations taken at Dublin (40, Fitzwilliam Square, West) during the Year 1912.

MONTH.	Abs. Max.	Date.	Abs. Min.	Date.	Mean Daily Max.	Mean Daily Min.	Rainfall.	Rain Days.	Mean Height of Barometer.	Highest Pressure.	Date.	Lowest Pressure.	Date.	Prevalent Winds.
	°		°		°	°	"			"		"		
January ..	53·2	13th	27·1	30th	46·1	38·1	3·510	19	29·858	30·389	30th	28·721	6th	S.E., W.S.W.
February ..	57·9	22nd	23·8	3rd	48·1	39·2	2·592	18	29·543	29·961	14th	28·714	8th	S.E., S.W.
March ..	60·2	25th	33·7	11th	51·9	40·7	2·727	24	29·568	30·203	29th	28·740	4th	S.W., W.
April ..	62·2	16th	34·1	9th	59·2	42·7	1·320	7	30·183	30·499	14th	29·587	9th	W.N.W., N.E.
May .	66·0	11th	38·9	13th	59·9	47·8	1·042	19	29·969	30·400	25th	29·510	15th	E., W.
June ..	68·9	12th	45·2	1st	63·0	51·2	2·595	23	29·705	30·031	28th	29·372	4th	W., S.W.
July .	73·1	15th	48·9	19th	64·0	53·1	3·055	17	29·042	30·319	4th	29·283	29th	N.E., N.W.
August ..	65·9	16th	42·0	2nd	60·0	48·8	5·277	23	29·725	30·127	31st	29·270	29th	N.W., W.
September .	68·8	3rd	43·3	13th	58·7	48·0	·570	8	30·195	30·504	19th	29·260	30th	W., N.W., S.E.
October ..	62·9	13th	32·1	4th	54·0	42·8	1·665	13	29·854	30·336	4th	29·037	30th	W., S.W.
November ..	64·2	7th	27·0	30th	49·0	40·9	1·438	14	30·005	30·450	1st	28·919	28th	W., S.W., N.W.
December ..	57·2	11th & 13th	28·7	1st	50·9	41·3	1·988	23	29·715	30·186	2nd	28·966	28th	S.W., W., S.
Extremes, Totals, and Means.	° 73·1	July 15th	° 23·8	Feb. 3rd	° 55·3	° 44·6	' 27·649	Days 208	' 29·859	' 30·036	Oct. 4th	" 28·714	Feb. 8th	W., S.W., N.W.
					50·0°									

Printed image digitised by the University of Southampton Library Digitisation Unit

TABLE showing the Monthly and Yearly Rainfall at Dublin during the Twenty-one Years 1892 to 1912, inclusive; with the Means for the Twenty Years 1892 to 1911.

YEAR.	January.	February.	March.	April.	May.	June.	July.	August.	September.	October.	November.	December.	Yearly Rainfall.
	Inches.	Inches.	Inches.	Inches.	Inches.	Inches.	Inches.	Inches.	Inches.	Inches.	Inches.	Inches.	Inches.
1892, ...	1·998	2·119	·391	1·114	4·177	1·671	1·952	3·557	2·931	2·533	2·404	·795	23·644
1893, ...	3·239	2·669	·288	1·049	1·689	1·716	2·042	2·713	·723	1·033	1·870	2·482	20·493
1894, ...	2·938	1·303	1·287	3·123	3·558	1·952	3·772	3·729	·442	3·997	1·482	1·611	29·261
1895, ...	5·711	·923	2·748	1·149	·377*	1·872	4·503	3·548	·343	2·840	3·382	3·944	31·242
1896, ...	·720	·966	3·310	·883	·160	1·883	5·474	1·130	5·078	2·915	·004	4·185	26·301
1897, ...	2·894	1·395	2·980	2·485	1·133	3·257	1·650	3·789	2·583	2·110	3·422	1·841	29·344
1898, ...	1·786	1·743	1·041	2·669	3·332	1·347	·945	3·459	1·492	3·573	4·435	1·095	27·048
1899, ...	2·493	2·166	·911	1·995	2·093	1·043	3·121	3·784	2·748	1·539	1·064	3·287	27·787
1900, ...	2·579	3·156	·053	1·304	1·019	3·169	4·319	5·871	·914	3·469	9·873	1·502	34·323
1901, ...	2·872	1·230	1·794	·864	1·204	1·628	2·090	2·032	3·386	2·399	3·620	1·580	29·073
1902, ...	1·614	1·749	1·752	2·061	2·798	2·871	3·193	2·943	2·399	3·033	3·331	1·393	23·873
1903, ...	3·239	2·234	3·923	1·050	2·384	2·494	4·018	2·600	3·307	2·613	2·188	1·359	31·301
1904, ...	2·335	3·312	2·091	1·118	2·683	1·076	1·088	2·903	2·339	·434	1·077	1·502	23·180
1905, ...	1·897	·790	2·731	2·466	1·192	1·179	·821	†§7·019	1·223	1·196	3·351	1·264	25·277
1906, ...	4·127	1·044	1·520	1·823	2·472	1·049	1·023	1·761	·899	3·318	1·562	1·809	22·807
1907, ...	·429	1·304	1·934	2·922	3·211	2·697	2·022	2·230	·352	‡5·121	2·384	3·149	26·334
1908, ...	2·055	1·372	2·940	2·337	1·374	1·951	2·080	3·483	2·913	1·219	1·237	1·740	23·753
1909, ...	1·264	·533	2·693	4·078	1·470	1·363	3·319	1·300	1·819	2·018	1·423	4·408	26·329
1910, ...	2·695	3·758	·923	2·197	2·550	3·211	2·400	3·350	·726	2·222	2·344	3·565	33·439
1911, ...	·953	·390	1·664	1·408	1·289	1·743	2·994	·863	1·007	3·787	3·018	4·073	23·477
Means, ..	2·318	1·778	1·909	1·890	2·043	2·130	2·049	3·167	1·892	2·579	2·539	2·418	27·296
1912, ...	3·510	2·592	2·727	1·320	1·042	2·595	3·055	5·277	·570	1·695	1·438	1·888	27·340

* May, 1895, was the *driest* month of the twenty-one years. †August, 1905, was the month of the heaviest rainfall.
‡ October, 1907, was the *wettest* month of the twenty-one years. § Heaviest rainfall in 24 hours=3·430 inches, on August 25th, 1903.

TABLE showing the Monthly and Yearly Number of Rainy Days* at Dublin during the Twenty-one Years 1892 to 1912, inclusive; with the Means for the Twenty Years 1892 to 1911.

YEAR.	January.	February.	March.	April.	May.	June.	July.	August.	September.	October.	November.	December.	Total Rainy Days.
1892, ..	20	19	9	13	19	17	12	22	10	17	19	10	100
1893, ..	19	22	8	7	10	12	14	10	14	16	17	19	174
1894, ..	23	10	14	20	17	10	21	18	8	20	16	18	209
1895, ..	24	9	10	13	†3	12	16	27	7	16	21	27	194
1896, ..	14	10	23	16	7	14	18	18	23	22	0	20	194
1897, ..	17	16	24	22	14	20	12	24	10	14	14	18	211
1898, ..	14	18	10	10	20	14	8	18	13	19	17	21	104
1899, ..	24	15	12	20	10	8	12	10	21	11	13	24	186
1900, ..	27	23	13	16	13	22	16	17	10	21	19	20	216
1901, ..	17	13	17	12	9	13	13	13	18	21	11	23	179
1902, ..	12	10	21	16	22	17	17	18	16	23	18	13	203
1903, ..	20	13	20	17	17	13	23	26	17	22	16	16	228
1904, ..	19	17	19	19	18	10	15	18	17	11	9	17	189
1905, ..	14	12	20	20	10	11	17	§ 22	14	10	19	18	103
1906, ..	22	20	17	18	20	12	13	17	7	22	17	18	203
1907, ..	9	14	19	22	17	27	19	19	7	‡29	14	22	218
1908, ..	16	20	22	10	21	12	13	15	19	13	12	19	198
1909, ..	14	9	19	22	12	9	22	13	15	24	14	21	103
1910, ..	17	24	11	19	21	19	16	22	10	18	17	25	219
1911, ..	10	17	17	15	10	11	14	15	11	20	23	20	189
Means, ..	17·6	15·8	17·3	17·2	14·9	14·6	15·5	18·4	14·1	19·8	15·7	19·5	199·3
1912, ..	16	18	24	7	19	23	17	23	8	13	14	23	209

* *i.e.*, day on which ·01 inch or upwards of rain fell within the twenty-four hours. † *Driest* month of the twenty-one years. Rainfall=·177 inch.
‡ *Wettest* month of the twenty-one years. Rainfall=5·121 inches. § Month of the heaviest rainfall=7·019 inches

Pnnted image digitised by the University of Southampton Library Digitisation Unit

TABLE showing the Temperature of the Air in Dublin in the Twenty-one Years 1892-1912, and the Average Temperature for the Twenty Years 1892 to 1911, inclusive, as recorded by SIR JOHN W. MOORE, M.D.

YEAR.	January.	February.	March.	April.	May.	June.	July.	August.	September.	October.	November.	December.	Year.
	°	°	°	°	°	°	°	°	°	°	°	°	°
1892, ..	38·9	41·3	38·9	45·8	53·3	56·1	57·3	59·6	54·2	44·6	46·9	39·7	48·1
1893, .	41·0	42·7	47·9	51·1	56·3	59·4	61·1	62·6	55·5	49·8	43·8	43·7	51·2
1894, ..	41·2	44·0	45·1	49·6	48·8	56·5	59·8	57·6	53·5	49·5	47·8	44·0	49·0
1895, ..	35·6	34·2	43·9	47·8	53·8	58·6	58·7	59·7	58·7	46·0	47·0	41·8	48·8
1896, ..	44·4	45·2	45·9	50·5	54·7	60·9	60·4	57·9	55·5	44·8	43·2	41·6	50·4
1897, ..	38·3	46·0	45·1	45·6	50·5	58·2	60·6	60·4	54·2	52·1	48·6	45·1	50·4
1898, ..	47·9	42·9	42·5	49·4	50·8	57·5	60·6	61·0	50·8	52·7	46·2	47·7	51·6
1899, ..	42·0	44·0	44·9	48·3	51·4	60·8	61·8	63·0	55·9	49·9	50·7	42·4	51·[illegible]
1900, ..	43·0	37·9	40·6	49·8	52·1	58·4	62·9	59·1	57·2	50·2	45·6	47·2	50·3
1901, ..	42·1	39·2	41·7	48·2	53·1	56·4	63·0	60·0	57·4	49·6	44·9	40·0	49·7
1902, ..	43·2	39·3	46·5	46·7	49·5	56·2	59·1	58·0	55·8	51·5	47·5	44·2	49·8
1903, ..	42·3	47·5	45·4	45·5	52·5	56·0	59·6	58·0	55·7	51·2	44·6	41·0	49·9
1904, ..	42·7	40·7	42·7	48·7	52·5	57·3	61·1	59·6	56·5	51·4	45·3	44·0	50·2
1905, ..	43·6	43·6	45·0	46·5	53·5	59·1	63·3	58·5	54·6	47·0	42·7	47·2	50·4
1906, ..	44·0	39·7	44·2	45·5	51·3	59·1	60·2	62·8	56·7	51·0	47·0	41·8	50·3
1907, ..	42·8	40·3	45·3	46·8	51·0	54·9	59·1	58·4	57·5	49·8	44·6	43·2	49·6
1908, ..	41·7	44·8	41·8	44·4	54·8	56·5	60·5	58·7	55·7	55·2	48·1	43·8	50·5
1909, ..	42·8	42·7	40·6	48·2	52·2	54·7	58·7	59·6	53·5	51·1	43·0	41·5	49·1
1910, ..	41·1	42·5	44·6	45·6	51·4	57·2	58·1	58·8	55·5	51·5	40·8	44·6	49·3
1911, ..	41·6	43·3	43·2	47·7	54·0	57·9	63·0	62·8	56·2	50·6	44·1	44·6	50·8
	°	°	°	°	°	°	°	°	°	°	°	°	°
Average,	42·1	42·1	43·9	47·6	52·4	57·6	60·5	59·8	56·0	50·0	45·7	43·5	50·1
1912, .	42·3	43·7	46·1	49·1	53·5	56·7	58·4	54·1	53·4	48·7	45·3	46·3	49·8

NOTE.—The temperatures given above were deduced from the maximal and minimal readings of the thermometer. The Formula used was the following:—Mean Temperature = Min. + (Max —Min.) C, the co-efficient C varying from month to month.

Pnnted image digitised by the University of Southampton Library Digitisation Unit

INDEX TO SUPERINTENDENT REGISTRARS' DISTRICTS.

[The following Index furnishes a reference to the *Number* or *Numbers* of each Superintendent Registrar's District in the Tables of Abstracts contained in the Report, in which the numbers run consecutively from 1 to 215]*

A.

Abbeyleix, .. 43
Antrim, .. 122
Ardee, .. 32, 35
Armagh .. 130
Athlone, .. 48, 205
Athy, .. 11, 44

B.

Ballieborough, .. 136
Ballina, .. 107
Ballinasloe, .. 182, 206
Ballinrobe, .. 198
Ballycastle, .. 123
Ballymahon, .. 28, 46
Ballymena, .. 124
Ballymoney, .. 125
Ballyshannon, .. 148, 161, 192
Ballyvaghan, .. 63
Balrothery, .. 4
Baltinglass, .. 1, 12, 58
Banbridge, .. 131, 153
Bandon, .. 71
Bantry, .. 72
Bawnboy, .. 137, 193
Belfast, .. 128, 135, 154
Belmullet, .. 199
Birr, .. 24, 103
Borrisokane, .. 104
Boyle, .. 207, 212

C.

Cahersiveen, .. 89
Callan, .. 16, 108
Carlow, .. 2, 45
Carrickmacross, .. 170
Carrick-on-Shannon, .. 184, 208
Carrick-on-Suir, .. 17, 109, 115
Cashel, .. 110
Castlebar, .. 200
Castleblayney, .. 132, 171
Castlecomer, .. 18
Castlederg, .. 175
Castlereagh .. 209
Castletown, .. 73
Cavan .. 138
Celbridge, .. 5, 13
Clarenorris, .. 201
Clifden, .. 183
Clogheen, .. 111
Clogher, .. 176
Clonakilty, .. 74
Clones, .. 162, 172
Clonmel, .. 112, 116
Coleraine, .. 166
Cootehill, .. 177
Cork, .. 136, 173
Corofin, .. 75
Croom, .. 64
Croom, .. 65

D.

Delvin, .. 50
Dingle, .. 90
Donegal, .. 144
Downpatrick, .. 155
Drogheda, .. 33, 36
Dromore West, .. 213
Dublin, North, .. 6, 9
Dublin, South .. 7, 10
Dundalk, .. 34
Dunfanaghy, .. 145
Dungannon, .. 178
Dungarvan, .. 117
Dunmanway, .. 76
Dunshaughlin, .. 37

E.

Edenderry, .. 14, 25, 38
Ennis, .. 65
Enniscorthy, .. 54
Enniskillen, .. 140, 163
Ennistimon, .. 66

F.

Fermoy, .. 77

G.

Galway, .. 184
Glennamaddy, .. 183
Glenties, .. 146
Gorey, .. 55
Gort, .. 186
Granard, .. 30, 51, 141

I.

Inishowen, .. 147
Irvinestown, .. 164, 173

K.

Kanturk, .. 78
Kells, .. 39
Kenmare, .. 91
Kilkeel, .. 156
Kilkenny, .. 19
Killadyseri, .. 67
Killala, .. 202
Killarney, .. 92
Kilmacthomas, .. 118
Kilmallock, .. 79, 95
Kilrush, .. 68
Kinsale, .. 80

L.

Larne, .. 127
Letterkenny, .. 148
Limavady, .. 167
Limerick, .. 20, 97
Lisburn, .. 128, 157
Lismore, .. 113
Lisnaskea, .. 165
Listowel, .. 93, 98
Londonderry, .. 149, 168
Longford, .. 31
Loughrea, .. 187
Lurgan, .. 129, 133, 158

M.

Macroom, .. 81
Magherafelt, .. 169
Mallow, .. 82
Manorhamilton, .. 195
Middleton, .. 83
Milford, .. 150
Millstreet, .. 84
Mitchelstown, .. 85, 99
Mohill, .. 166
Monaghan, .. 174
Mount Bellaw .. 188
Mountmellick, .. 26, 46
Mullingar, .. 52

N.

Naas, .. 15, 59
Navan, .. 40
Nenagh, .. 105
Newcastle, .. 100
New Ross, .. 3, 20, 56
Newry, .. 134, 156
Newtownards, .. 160

O.

Oldcastle, .. 41, 142
Omagh, .. 180
Oughterard, .. 189

P.

Portumna, .. 190

R.

Rathdown, .. 8, 60
Rathdrum, .. 61
Rathkeale, .. 101
Roscommon, .. 210
Roserea, .. 27, 47, 106

S.

Scarriff, .. 70
Shillelagh, .. 62
Skibbereen, .. 88
Skull, .. 87
Sligo, .. 214
Strabane, .. 151, 181
Stranorlar, .. 152
Strokestown, .. 211
Swineford, .. 203

T.

Thomastown, .. 21
Thurles, .. 107
Tipperary, .. 102, 118
Tobercurry, .. 215
Tralee, .. 94
Trim, .. 42
Tuam, .. 191
Tullamore, .. 28, 63

U.

Urlingford, .. 22, 114

W.

Waterford, .. 23, 120
Westport .. 204
Wexford, .. 57

Y.

Youghal, .. 88, 121

* Thus, the number of Marriages in the Abbeyleix Superintendent Registrar's District may at once be ascertained by referring in the "*Abstract of Marriages*" to the Superintendent Registrar's District, numbered 43 (*see* page 6); and in like manner the number of Births and Deaths, of Deaths at different ages, &c., will be found by referring to the same Superintendent Registrar's District Number in the appropriate Tables.

INDEX TO REGISTRARS' DISTRICTS.

[The Number or Numbers against each Registrar's District in the Third Column refers to the page in which the Total Births, Illegitimate Births, Deaths, &c., in the District during the year are given.]

Registrars' Districts.	Superintendent Registrars' Districts.	Page
A.		
Abbey, ..	Tuam, ..	36
Abbeyfeale,	Newcastle,	34
Abbeyleix,	Abbeyleix,	17
Abbeyshrule,	Ballymahon,	18
Achill, ..	Westport,	37
Adare, ..	Tobercurry,	38
Aghaco, ..	Croom,	23
Aghada, ..	Middleton,	22
Aghadowey, ..	Coleraine,	32
Aghalee, ..	Lurgan,	27
Ahascragh, ..	Ballinasloe,	35
Aughill, ..	Ballymena,	27
Annacaul, ..	Dingle,	23
Annacarriga, ..	Scarriff,	20
Annacotty, ..	Limerick,	24
Annahilt, ..	Lisburn,	31
Annamoe, ..	Rathdrum,	19
Antrim, ..	Antrim,	26
Ardagh, ..	Newcastle,	24
Ardara, ..	Glenties,	30
Ardee, ..	Ardee,	15
Ardfert, ..	Tralee,	23
Ardfinnan,	Clogheen,	25
Ardmore, ..	Youghal,	26
Ardrahan, ..	Gort,	35
Arklow, ..	Rathdrum,	19
Armagh, ..	Armagh,	28
Arran (*see* "Galway No. 3")		
Artlegave, ..	Coleraine,	32
Arvagh, ..	Cavan,	29
Ashbourne, ..	Ratheale,	24
Athboy, ..	Trim,	17
Athenry, ..	Loughrea,	35
Athleague, ..	Roscommon,	38
Athlone, No. 1,	Athlone,	17
Athlone, No. 2,	Athlone,	37
Athy, ..	Athy,	13
Aughnacloy, ..	Clogher,	34
Aughrim, ..	Carrick-on-Shannon,	38
Aughrim, ..	Rathdrum,	19
B.		
Bagenalstown, ..	Carlow,	12
Ballieborough, ..	Ballieborough,	28
Balbriggan, ..	Balrothery,	12
Balls, ..	Castlebar,	37
Ballaghaderreen, ..	Castlereagh,	38
Ballaleen, ..	Urlingford,	14
Ballickmoyler and Newtown, ..	Carlow,	17
Ballina, ..	Ballina,	36
Ballinakill, ..	Abbeyleix,	17
Ballinalee, ..	Granard,	15
Ballinamore, ..	Boyle,	38
Ballinamore, ..	Bawnboy,	36
Ballinasloe, ..	Ballinasloe,	35
Ballincollig, ..	Cork,	21
Ballindine, ..	Claremorris,	37
Ballineen, ..	Dunmanway,	25
Ballingarry, ..	Callan,	16
Ballinlough, ..	Castlereagh,	38
Ballinrobe, ..	Ballinrobe,	37
Ballintra, ..	Ballyshannon,	20
Ballybay, ..	Castleblayney,	33
Ballyboggan, ..	Edenderry,	16
Ballybofey, ..	Newry,	28
Ballybunion, ..	Listowel,	23
Ballycanew, ..	Larne,	27
Ballycastle, ..	Ballycastle,	27
Ballycastle, ..	Killala,	37
Ballyclough, ..	Mallow,	22
Ballyconnell, ..	Bawnboy,	29
Ballycroy, ..	Westport,	37
Ballydaff, ..	Lismore,	23
Ballydehob, ..	Listowel,	25
Ballyfarnan, No. 1,	Boyle,	38
Ballyfarnan, No. 2,	"	38
Ballyfeard, ..	Kinsale,	21
Ballygarvan, ..	Cork,	21
Ballygawley, ..	Clogher,	34
Ballyhaise, ..	Cavan,	29
Ballyhaunis, ..	Claremorris,	37
Ballyhooly, ..	Fermoy,	23
Ballyhorgan, ..	Listowel,	23
Ballyjamesduff, ..	Oldcastle,	29

Printed image digitised by the University of Southampton Library Digitisation Unit

Registrars' Districts	Superintendent Registrars' Districts.	Page.
Ballykelly, ..	Limavady,	33
Ballyleague, ..	Roscommon,	38
Ballyleason, ..	Lisburn, ..	31
Ballysongford, ..	Listowel,	29
Ballytynan,	Athy,	17
Ballymacarbry, ..	Clonmel,	26
Ballymagran (*see* " Caledon and Ballymagran ")		
Ballymahon,	Ballymahon, ..	15
Ballymartle, ..	Kinsale,	21
Ballymena,	Ballymena,	27
Ballymoney,	Ballymoney,	27
Ballymore	Ballymahon,	17
Ballymore Eustace,	Naas,	14
Ballymote,	Sligo,	38
Ballynaseally,	Killadysert,	20
Ballynacarrigy,	Mullingar,	18
Ballynahinch,	Downpatrick,	31
Ballynoe,	Fermoy,	21
Ballynure,	Larne,	27
Ballyragget,	Castlecomer,	14
Ballyroan,	Abbeyleix,	17
Ballyshannon,	Ballyshannon,	28
Ballyvaghan,	Ballyvaghan,	18
Ballyward,	Banbridge,	31
Ballinglass, No. 1,	Ballinglass	19
" No. 2,	"	13
Banagher,	Birr,	15
Banbridge,	Banbridge,	31
Bandon,	Bandon,	20
Bangor,	Belmullet,	37
Bangor,	Newtownards,	32
Bannow,	Wexford,	18
Bansha,	Tipperary,	25
Bantry,	Bantry,	20
Barronstown,	Dundalk,	16
Belfast, Rural, No. 1		
" " No. 2	Belfast,	27
" " No. 3		
" " No. 4		
Belfast, Urban, No. 1		
" " No. 2		
" " No. 3		
" " No. 4		
" " No. 5		
" " No. 6		
" " No. 7	..	28
" " No. 8		
" " No. 9		
" " No. 10		
" " No. 11		
" " No. 12		
" " No. 13		
" " No. 14		
" " No. 15		
Bellaghy, ..	Magherafelt,	33
Bellananagh, ..	Cavan,	26
Bellarena, ..	Limavady,	33
Belleek ..	Ballyshannon,	32
Bellurbet, ..	Cavan,	26
Benburb, ..	Dungannon,	34
Binghamstown, ..	Belmullet,	37
Birr,	Birr, ..	15
Blackrock and Stillorgan No. 1,	Rathdown, ..	13
" No. 2,		
Blackwatertown,	Armagh, ..	28
Blanchardstown and Castleknock, ..	Dublin North, ..	12
Blarney, ..	Cork, ..	21
Blessington, ..	Naas, ..	14
Boherboy, ..	Kanturk, ..	19
Borris, ..	Carlow, ..	21
Borris-in-Ossory,	Roscrea, ..	17
Borrisokane, ..	Borrisokane	24
Borrisoleigh,	Thurles, ..	25
Bourney, ..	Roscrea,	25
Boyle, No. 1,	Boyle, ..	38
" No. 2,	" ..	38
Bray, No. 1,	Rathdown,	13
" No. 2,	" ..	13
Brideswell, ..	Athlone,	37
Bridgetown, ..	Limerick,	20
Bridgetown, ..	Wexford,	19
Broadford, ..	Newcastle,	24
Broadway, ..	Wexford,	18
Brookeborough, ..	Lisnaskea,	32
Brosna, No. 1,	Tralee,	23
" No. 2,		
Broughshane, ..	Ballymena,	27
Bruff, ..	Kilmallock,	22
Bruree, ..	Kilmallock,	23
Bryansford, ..	Kilkeel,	31
Bullaun, ..	Loughrea,	22
Buncrana, ..	Inishowen,	30
Bundoragha, ..	Westport,	37
Bunmahon, ..	Kilmacthomas,	26
Burt, ..	Londonderry,	30
Bushmills,	Ballymoney,	27
Butlevant,	Mallow, ..	22
C		
Caher, ..	Cahersiveen,	22
Caher, ..	Clogheen,	25
Cahercorlish, ..	Limerick,	24
Caledon and Ballymagran,	Dungannon,	34
Callan,	Callan ..	14
Camolin,	Gorey,	18
Carnaway,	Macroom,	22
Cappagh,	Tipperary,	25
Cappaghduff,	Ballinrobe,	37
Cappoquin,	Lismore,	26
Carbury,	Edenderry,	13
Carlingford,	Dundalk,	16
Carlow, No. 1,	Carlow,	12
" No. 2,		17
Carndonagh,	Inishowen,	30
Carney, No. 1,	Sligo,	38
" No. 2,		
Carragh (*see* "Naas and Carragh")		
Carrick,	Glenties,	30
Carrickbeg,	Carrick-on-Suir	26
Carrickbyrne,	New Ross,	18
Carrickfergus,	Larne,	27
Carrickmacross,	Carrickmacross,	33
Carrick-on-Suir,	Carrick on Suir,	25
Carrigaholt,	Ennis,	20
Carrigaline, No. 1,	Cork,	21
" No. 2,		
Carrigaline,	Kinsale,	21
Carrigallen,	Mohill,	36
Carrignavar,	Cork,	21
Cashel,	Cashel,	25
Castlabar, No. 1,	Castlebar,	37
" No. 2,		
Castlebellingham,	Ardee,	15
Castleblayney,	Castleblayney,	33
Castlecomer,	Castlecomer,	14
Castlecomer,	Dromore, West,	39
Castleconnor,	Castlederg,	34
Castlederg,	Athy,	13
Castledermot,	Strabane,	30
Castlefinn,	Dingle,	23
Castlegregory,	Tralee,	23
Castleisland,		
Castleknock (*see* "Blanchardstown and Castleknock.")		
Castlemaine,	Tralee,	23
Castlemartyr,	Middleton,	22
Castlepollard,	Delvin,	17
Castlequarter,	Ballymoney,	27
Castlereagh, No. 1	Belfast, ..	31
" No. 2		
Castlereagh,	Castlereagh,	38
Castleshane,	Monaghan,	33
Castletown,	Abbeyleix,	17
Castletown,	Castletown,	20
Castletown,	Croom,	23
Castletown,	Navan,	16
Castletown Geoghegan	Mullingar,	18
Cavan,	Cavan,	26
Celbridge,	Celbridge,	13
Charleville,	Kilmallock,	21
Church Hill,	Ballyshannon,	32
Church Hill,	Letterkenny,	30
Clane and Timahoe, North.	Naas,	14
Clara,	Tullamore,	15
Claremorris,	Claremorris,	37
Clarina,	Limerick,	24
Clashmore,	Youghal,	26
Claudy,	Londonderry,	33
Clifden,	Clifden,	35
Clogh,	Ballymena,	27
Cloghan,	Stranorlar,	30
Clogheen,	Clogheen,	25
Clogher,	Clogher,	34
Clonbur,	Borrisokane,	24
Clonakilty,	Clonakilty,	20
Clonalee,	Mountmellick,	17
Clonavaddy,	Dungannon,	34
Cloobrock,	Mountbellew,	35
Clondalkin,	Dublin, South,	12
Clonegall,	Carlow,	12
Clonelly,	Irvinestown,	32
Clones,	Clones,	33
Clonmany,	Inishowen,	30
Clonmel, No. 1,	Clonmel,	25
" No. 2 (Marlfield).	"	25
Clonmellon,	Delvin,	17
Clonmoyle,	Macroom,	22
Clonroche,	Enniscorthy,	18
Clontarf and Howth, No. 1,	Dublin, North,	12, 13
" No. 2,	"	12
Clonygowan, No. 1,	Mountmellick,	17
" No. 2,	"	15
Cloonbur, No. 1,	Oughterard,	36
" No. 2,		
Clough,	Downpatrick,	31
Clogne,	Middleton,	22
Coagh,	Cookstown,	34
Coal Island,	Dungannon,	34
Coleraine,	Coleraine,	32
Collon, No. 1,	Ardee,	16
" No. 2,	"	16
Colloony,	Sligo,	38
Comber,	Newtownards,	32
Cong,	Ballinrobe,	37
Connor,	Antrim,	26
Cookstown,	Cookstown,	34
Coolacasey,	Limerick,	20
Coolaney,	Tobercurry,	38
Coolattin,	Shillelagh,	19
Coole,	Granard,	16
Coolgreany,	Gorey,	18
Coolmountain,	Dunmanway,	21
Coolock and Drumcondra	Dublin, North,	12, 13
Coolrain,	Mountmellick,	17
Coom,	Killarney,	23
Cootehill,	Cootehill,	29
Cork Rural, No. 1,	Cork,	21
" No. 2,		
Cork, Urban, No. 1,		
" No. 2,		
" No. 3,		
" No. 4,		
" No. 5,		
" No. 6,		
" No. 7,		
Corrofin,	Corrofin,	19
Courceys,	Kinsale,	21
Craggaknock,	Kilrush,	20
Creagh,	Ballinasloe,	38
Creagh,	Ballycastle,	27
Croom,	Croom,	23
Crossabeg,	Wexford,	18
Crossakeel,	Oldcastle,	16
Crossgar,	Banbridge,	31
Crossmaglen, No. 1,	Castleblayney,	33
" No. 2,	"	33
Crossmolina,	Ballina,	36
Crossroads,	Dunfanaghy,	30
Crumlin,	Antrim,	26
Crumlin,	Dublin, South,	12
Crusheen,	Ennis,	19
Cullen,	Millstreet,	22
Cushendall,	Ballycastle,	27
D.		
Darrynane,	Cahersiveen,	22
Dawsongrove,	Coolehill,	33
Delgany,	Rathdown,	13
Delvin,	Delvin,	17
Derryhb,	Lisnaskea,	32
Dervock,	Ballymoney,	27
Dingle,	Dingle,	23
Dirraw,	Ballymoney,	27
Doagh,	Antrim,	26
Donaghadee,	Newtownards,	32
Donaghmore,	Newry,	31
Donaghmoyne,	Carrickmacross,	33
Doneard,	Donegal,	20
Doneralle,	Mallow,	22
Donnybrook, No. 1,	Dublin, South,	12
" No. 2,		
Doocharry,	Glenties,	30
Douglas,	Cork,	21
Downpatrick,	Downpatrick,	31
Downs	Enniskillen	28
Draperstown,	Magherafelt,	33
Dripsey,	Cork,	21
Drogheda, No. 1,	Drogheda,	16
" No. 2,		
" No. 3,		
Droindaleague,	Skibbereen,	23
Dromiskin,	Dundalk,	16
Dromore,	Banbridge,	31
Dromore,	Omagh,	34
Drum, No. 1,	Cootehill,	33
" No. 2,	"	29
Drumahoe,	Manorhamilton,	36
Drumbeg,	Lisburn,	31
Drumcondra (*see* "Coolock and Drumcondra.")		
Drumcondra,	Ardee,	16
Drumkeeran,	Manorhamilton,	36
Drumlish,	Longford,	15
Drumquin,	Castlederg,	34
Drumquin,	Omagh,	34
Drumshanbo,	Carrick-on Shannon,	36
Dublin—North City, No. 1, E.	Dublin, North,	13
" No. 1, W.		
" No. 2,		
" No. 3,		
Dublin—South City, No. 1,	Dublin, South,	13
" No. 2,		
" No. 3,		
" No. 4,		
Duleek,	Drogheda,	16
Dunboyne,	Dunshaughlin,	16
Dundalk,	Dundalk,	16
Dundrum and Glencullen, No. 1,	Rathdown,	13
" No. 2,		
Dunfanaghy,	Dunfanaghy,	30
Dungannon,	Dungannon,	34
Dungarstown,	Rathdrum,	16
Dungarvan,	Dungarvan,	26
Dungiven,	Limavady,	33
Dunglow, No. 1,	Glenties,	30
" No. 2,		
Dunkineely,	Donegal,	20
Dunlavin,	Ballinglass,	16
Dunleer,	Ardee,	16
Dunmanway,	Dunmanway,	21
Dunmore,	Glennamaddy,	35
Dunmore,	Tuam,	36
Dunmurry,	Lisburn,	27
Dunnamanagh,	Strabane,	34
Durrow,	Abbeyleix,	17
Durrus & Kilcrohane,	Bantry,	20
Dysartmoon,	New Ross,	14
E.		
Easky,	Dromore, West,	38
Edenderry,	Edenderry,	15
Ederney	Irvinestown,	32
Egmton,	Londonderry,	33
Elphin,	Strokestown,	38
Ely,	Enniskillen,	32

Printed image digitised by the University of Southampton Library Digitisation Unit

Registrars' Districts.	Superintendent Registrars' Districts.	Page.
Emlagh,	Cahersiveen,	22
Emly,	Tipperary	25
Enco,	Mountmellick,	17
Enniscorthy,	Enniskillen,	32
Ennistimon,	Ennistimon,	19
Eyrecourt,	Portumna,	36
F.		
Fangul,	Milford,	30
Fenkle,	Scarriff,	20
Feenagh,	Newcastle,	24
Feeny,	Limavady,	33
Fennagh & Myshall,	Carlow,	12
Ferbane,	Birr,	13
Fermoy,	Fermoy,	21
Ferns,	Enniscorthy,	18
Fethard,	Cashel,	25
Fethard, No. 1, " No. 2,	New Ross,	18
Finglas & Glasnevin,	Dublin, North,	12, 13
Finnea No. 1,	Granard,	13
" No. 2,	"	23
Fintona,	Omagh,	34
Fivemiletown,	Clogher,	34
Florencecourt,	Enniskillen,	32
Fonlstown,	Athy,	13
Forkill,	Newry,	28
Foxford,	Swineford,	37
Frankford,	Birr,	15
Frenchpark,	Castlereagh,	38
Freshford,	Kilkenny,	14
G.		
Galbally,	Mitchelstown,	24
Galgorm,	Ballymena,	27
Galway, No. 1, " No. 2, " No. 3 (Arran)	Galway,	36
Garranghbon,	Carrick-on-Suir,	25
Garvagh,	Coleraine,	32
Glanbehy,	Cahersiveen,	22
Glasnevin (see "Finglas and Glasnevin.")		
Glassan,	Athlone,	17
Glenarm,	Larne,	27
Glenavy,	Lisburn,	27
Glencullen (see "Dundrum and Glencullen.")		
Glengarriff,	Bantry,	20
Glennamaddy,	Glennamaddy,	35
Glenties,	Glenties,	30
Glenwhirry,	Ballymena,	27
Glin,	Listowel,	24
Glynn (see "Taghmon and Glynn.")		
Golden,	Tipperary,	25
Goleen,	Skull,	22
Gorey,	Gorey,	18
Gort,	Gort,	36
Gortin,	Omagh,	34
Gowran,	Kilkenny,	14
Graigue,	Thomastown,	14
Granard,	Granard,	13
Grean,	Tipperary,	24
Greyabbey,	Newtownards,	32
Gurteen,	Boyle,	38
Gweedore,	Dunfanaghy,	30
H.		
Headford,	Tuam,	33
Hillsborough,	Lisburn,	31
Hollymount,	Ballinrobe,	37
Holmpatrick,	Balrothery,	12
Holycross,	Thurles,	25
Holywell, No. 1, " No. 2,	Enniskillen,	32
Hospital,	Kilmallock,	23
Howth (see "Clontarf and Howth.")		
I.		
Inchigeelagh,	Macroom,	22
Inishannon,	Bandon,	20
Inishbofin,	Clifden,	35
Inishcrea,	Thomastown,	14
Innfield,	Trim,	17
Irvinestown,	Irvinestown,	32
Islandeady,	Westport,	37
J.		
Jamestown,	Carrick-on-Shannon,	36
Johnstown,	Edenderry,	13
K.		
Kanturk,	Kanturk,	21
Keadew,	Boyle,	38
Keady,	Armagh,	28
Kealkill,	Bantry,	20
Kells,	Kells,	16
Kenmare,	Kenmare,	23
Kilbeggan,	Tullamore,	18
Kilbrittain,	Bandon,	20
Kilcatherine,	Castletown,	20
Kilcock,	Celbridge,	12
Kilcoolly,	Urlingford,	25
Kilcrohane (see "Durrus & Kilcrohane").		
Kilcullen,	Naas,	14
Kildare,	Naas,	14
Kilderry,	Londonderry,	30
Kilderrery,	Mitchelstown,	22
Kilfinnane,	Kilmallock,	23
Kilgarvan,	Kenmare,	23
Kilgobban,	Tralee,	23
Kilkee,	Kilrush,	20
Kilkeel, No. 1, " No. 2,	Kilkeel,	31
Kilkelly,	Swineford,	37
Kilkenny, No. 1, " No. 2,	Kilkenny,	14
Kilkishen,	Scarriff,	20
Killaan,	Ballinasloe,	35
Killala,	Killala,	37
Killann,	Enniscorthy,	18
Killaslv,	Ennis,	19
Killarney, No. 1, " No. 2,	Killarney,	23
Killashandra,	Cavan,	29
Killashee,	Longford,	15
Killes,	Londonderry,	30
Killeagh,	Youghal,	22
Killeen,	Dunshaughlin,	13
Killenagh and Wells,	Gorey,	18
Killennaule,	Cashel,	25
Killeoran,	Mount Bellew,	35
Killeter,	Castlederg,	34
Killiney,	Rathdown,	13
Killorglin,	Killarney,	23
Killough,	Downpatrick,	31
Killoughy,	Tullamore,	15
Killucan,	Mullingar,	18
Killybegs,	Glentles,	30
Killygordon,	Stranorlar	30
Killyleagh,	Downpatrick,	31
Killyon,	Birr,	13
Kilmacrenan and Milford,	Milford,	30
Kilmacthomas,	Kilmacthomas,	20
Kilmaganny,	Callan,	14
Kilmakevoge,	Waterford	26
Kilmallock,	Kilmallock	23
Kilmeadan,	Waterford	26
Kilmeage (see "Robertstown and Kilmeage.")		
Kilmihil,	Kilrush,	20
Kilmood,	Newtownards,	32
Kilmore,	Monaghan,	33
Kilnaleck,	Cavan,	29
Kilpatrick,	Cashel,	25
Kilrea,	Coleraine,	32
Kilrush,	Kilrush,	20
Kilsallaghan,	Balrothery,	12
Kilshannig,	Mallow,	22
Kilsheelan, No. 1, " No. 2,	Clonmel,	25
Kilskeer,	Kells,	16
Kiltamagh,	Swineford,	37
Kiltegan,	Ballinglass,	19
Kiltenan,	Clonmel,	25
Kiltoom,	Athlone,	17
Kiltormer,	Ballinasloe,	35
Kilworth,	Fermoy,	21
Kingscourt,	Bailieborough,	29
Kingstown, No. 1, " No. 2,	Rathdown,	13
Kinlough,	Ballyshannon,	36
Kinnitty,	Birr,	15
Kinsale,	Kinsale,	21
Kinvarra,	Gort,	35
Knocknadona,	Lisburn,	27
Knocknalower,	Belmullet,	37
Knocktopher,	Thomastown,	14
L.		
Labasheeda,	Killadysert,	20
Laghy,	Donegal,	29
Larne,	Larne,	27
Laurencetown,	Ballinasloe,	35
Leighlinbridge,	Carlow,	12
Letterkenny,	Letterkenny,	30
Lettermore,	Oughterard,	36
Liberties, Lower, " Upper,	Londonderry,	33
Limavady,	Limavady,	33
Limerick, No. 1, " No. 2, " No. 3, " Rural,	Limerick,	24
Lisbellaw,	Enniskillen,	32
Lisburn,	Lisburn,	27
Lismore,	Lismore,	22
Lisnaskea,	Lisnaskea,	32
Listowel,	Listowel,	23
Littleton,	Thurles,	25
L'Derry, Urban, No. 1, " " No. 2	Londonderry,	4[illegible]
Longford,	Longford,	15
Loughbrickland,	Banbridge,	31
Loughgall,	Armagh,	28
Loughgilan,	Castlereagh,	38
Loughrea,	Loughrea,	35
Louisburgh,	Westport,	37
Lowpark,	Swineford,	37
Lucan,	Celbridge,	12
Lurgan, No. 1, " No. 2,	Lurgan,	28
Lurganboy,	Manorhamilton,	36
Lusk,	Balrothery,	12
M.		
Macroom,	Macroom,	22
Maghera,	Magherafelt,	33
Magherafelt,	Magherafelt,	33
Magunresbridge,	Lisnaskea,	32
Mahbide,	Balrothery,	12
Malin,	Inishowen,	30
Mallow,	Mallow,	22
Manorcunningham,	Letterkenny,	30
Manorhamilton,	Manorhamilton,	36
Markethill,	Armagh,	28
Marlfield (see "Clonmel, No. 2.")		
Maryborough,	Mountmellick,	17
Maynooth,	Celbridge,	13
Meigh,	Newry,	28
Middleton, No. 1, " No. 2,	Middleton,	22
Milford,	Kanturk,	21
Milford (see "Kilmacrenan & Milford")		
Millstreet,	Millstreet,	22
Milltown,	Killarney,	23
Milltown,	Mullingar,	18
Milltown Malbay,	Ennistimon,	19
Mitchelstown, No. 1, " No. 2,	Mitchelstown,	22
Moate,	Athlone,	24
Mohill,	Mohill,	17
Moira,	Lurgan,	36
Molahiffe,	Killarney,	31
Monaghan,	Monaghan,	23
Monasterevin,	Naas,	33
Monymore,	Magherafelt,	13
Moroe,	Limerick,	33
Mount Bellow,	Mount Bellew,	24
Mountbarles,	Donegal,	35
Mountmellick,	Mountmellick,	29
Mountnorris,	Newry,	17
Mountrath,	Mountmellick,	28
Mountshannon,	Scarriff,	17
Muville,	Inishowen,	20
Moycullen,	Galway,	30
Moynally,	Kells,	35
Moyne,	Thurles,	10
Muiltaghglass,	Newry,	25
Mullinahoun,	Callan,	28
Mullingar,	Mullingar,	25
Mullyfarnham,	Mullingar,	18
Murragh,	Bandon,	18
Myshall (see "Fennagh and Myshall.")		20
N		
Naas and Carragh,	Naas,	14
Navan,	Navan,	16
Nenagh,	Nenagh,	24
Newbridge,	Naas,	14
Newbridge,	Rathdrum,	13
Newcastle,	Newcastle,	24
Newcastle,	Rathdrum,	13
New Kilmainham,	Dublin, South,	13
Newmarket,	Ennis,	19
Newmarket,	Kanturk,	21
Newport,	Nenagh,	24
Newport,	Westport,	37
New Ross,	New Ross,	18
Newry, No. 1, " No. 2,	Newry,	31
Newtown (see "Ballinamoyler & Newtown").		
Newtownards,	Newtownards,	32
Newlownbarry,	Enniscorthy,	18
Newlownbutler,	Clones,	32
Newtownglore, No. 1, " No. 2,	Bawnboy,	33
Newtownhamilton, No. 1, " No. 2,	Castleblayney,	28
Newtownstewart,	Strabane,	33
Nobber,	Kells,	34
O.		
Oldcastle,	Oldcastle,	18
Old Ross,	New Ross,	18
Omagh, No. 1, " No. 2,	Omagh,	34
Ormmore	Galway,	35
Oughterard,	Oughterard,	36
Ouhirl,	Enniscorthy,	18
P.		
Palmerstown,	Navan,	18
Palliskenry,	Rathkeale,	24
Pettigoe,	Donegal,	29
Philipstown,	Tullamore,	15
Piltown,	Carrick-on-Suir	14

Printed image digitised by the University of Southampton Library Digitisation Unit

Registrars' Districts.	Superintendent Registrars' Districts.	Page
Plumb Bridge,	Strabane,	34
Pomeroy,	Cookstown,	34
Portadown,	Lurgan,	28
Portalarry,	Downpatrick,	31
Portlaoise,	Ballymena,	27
Portlaw,	Carrick on Suir,	26
Portroe,	Nenagh,	24
Portrush,	Ballymoney,	27
Portstewart,	Coleraine,	32
Portumna, No. 1,	Portumna,	36
" No. 2,		
Powerscourt,	Rathdown,	19
Poyntz Pass,	Newry,	28
Q.		
Queenstown, No. 1,	Cork,	21
" No. 2,		
Quin,	Scarriff,	20
R.		
Raferagh,	Carrickmacross,	33
Rahan,	Mallow,	22
Randalstown,	Antrim,	26
Raphoe,	Strabane,	30
Rathangan, No. 1,	Edenderry,	13
" No. 2,		15
Rathcoole,	Celbridge,	12
Rathcormack,	Fermoy,	21
Rathdowney,	Abbeyleix,	17
Rathdrum,	Rathdrum,	16
Rathfarnham,	Dublin, South,	12
Rathfryland,	Newry,	31
Rathgormuck,	Carrick-on-Suir,	26
Rathkeale, No. 1,	Rathkeale,	24
" No. 2,		
Rathmelton,	Milford,	40
Rathmines,	Dublin, South,	12
Rathmore,	Naas,	14
Rathmullan,	Milford,	40
Rathvilly,	Baltinglass,	12
Ratoath,	Dunshaughlin,	16
Ravensdale,	Dundalk,	16
Rhode,	Edenderry,	15
Rich Hill,	Armagh,	28
Ringville,	Dungarvan,	26
Ring,	Mohill,	36
Rinvyle,	Clifden,	35
Riverstown,	Birr,	24
Riverstown,	Cork,	21
Riverstown,	Sligo,	38
Roadford,	Enniskillen,	19
Roberstown and Kilmeage,	Naas,	14
Roosky,	Strokestown,	38
Roscommon,	Roscommon,	38
Roscrea, No. 1,	Roscrea,	25
" No. 2,	"	15
Rosguill,	Milford,	40
Rosscarbery,	Clonakilty,	20
Rosslea,	Clones,	42
Rosstrevor,	Kilkeel,	31
Rouadstone, No. 1,	Clifden,	35
" No. 2,		
Rowan,	Mohill,	36
S.		
Saintfield,	Lisburn,	31
St. Mary's,	Clonmel,	26
St. Margs,	Drogheda,	16
St. Mullin's,	New Ross,	12
Scolstown,	Monaghan,	38
Scrabby, No. 1,	Granard,	20
" No. 2,	"	15
Seskinan,	Dungarvan,	26
Shanagolden,	Rathkeale,	24
Shercock,	Ballieborough,	20
Shinrone,	Roscrea,	15
Silvermines,	Nenagh,	24
Sixmilecross,	Omagh,	34
Skibbereen,	Skibbereen,	22
Skreen,	Dromore West,	38
Skull,	Skull,	22
Sleveragh,	Macroom,	22
Sligo, No. 1,	Sligo,	38
" No. 2,		
Sneem,	Kenmare,	23
Spiddle,	Galway,	35
Stamullen,	Drogheda,	16
Stewartstown,	Cookstown,	34
Stillorgan (see "Blackrock & Stillorgan.")		
Strabane,	Strabane,	34
Stradbally,	Athy,	17
Stradone,	Cavan,	29
Strangford,	Downpatrick,	31
Stranorlar,	Stranorlar,	30
Street, No. 1,	Granard,	18
" No. 2,	"	15
Strokestown,	Strokestown,	38
Summerhill,	Trim,	17
Swanlinbar,	Bawnboy,	29
Swineford,	Swineford,	37
Swords,	Balrothery,	12
T.		
Taghmon and Galbally,	Wexford,	18
Tallaght,	Dublin, South,	12
Tallow,	Lismore,	26
Tandragee,	Banbridge,	28
Tarberl,	Listowel,	24
Tartaraghan,	Lurgan,	28
Templeludigan,	New Ross,	18
Templemartin,	Bandon,	20
Templemore,	Thurles,	25
Templepatrick,	Antrim,	26
Tempo,	Enniskillen,	42
Termon,	Ballieborough,	20
Termonfeckin,	Drogheda,	16
Terryglass,	Borrisokane,	24
Thomastown,	Thomastown,	14
Thurles,	Thurles,	25
Timahoe North (see "Clane and Timahoe Nth.")		
Thoolegue,	Clonakilty,	20
Tinahely,	Shillelagh,	16
Tipperary,	Tipperary,	25
Tisroffin,	Kilkenny,	14
Tobercurry,	Tobercurry,	38
Toome,	Ballymena,	27
Toomyvara,	Nenagh,	24
Tory Island,	Dunfanaghy,	30
Tralee, No. 1,	Tralee,	23
" No. 2,		
Tramore,	Waterford,	26
Trillick,	Irvinestown,	34
Trim,	Trim,	17
Tuam, No. 1,	Tuam,	36
" No. 2,		
Tulla,	Scarriff,	20
Tullagh,	Skibbereen,	22
Tullamaan,	Cashel,	25
Tullamore,	Tullamore	15
Tullaroan,	Kilkenny,	14
Tullow,	Carlow,	12
Tullyvin,	Cootehill,	29
Tuosist,	Kenmare,	23
Tuotoughmore,	Galway,	35
Tynan,	Armagh,	28
Tyrrellspass,	Mullingar,	18
U.		
Ulid,	Waterford,	14
Union Hall,	Skibbereen,	22
Urlingford,	Urlingford,	14
V.		
Valencia,	Cahersiveen,	22
Ventry,	Dingle,	22
Virginia,	Oldcastle,	29
W.		
Walshtownmore, East	Middleton,	22
Waringstown,	Lurgan,	31
Warrenpoint,	Newry,	31
Waterloot,	Larne,	27
Waterford Rural No. 1	Waterford,	26
Waterford Rural, No. 2,		
Waterford, Urban, No. 1,	Waterford,	26
Waterford, Urban, No. 2,		
Wateside, Rural,	Londonderry,	33
Wells, Urban,		
Wells (see "Killenaghan and Wells.")		
Westport,	Westport,	37
Wexford,	Wexford,	18
Whitechurch,	Cork,	21
Whitechurch,	Dungarvan,	26
Wicklow,	Rathdrum,	16
Williamstown,	Glennamaddy,	35
Woodford,	Loughrea,	35
Woodstown,	Waterford,	26
Y.		
Youghal,	Youghal,	22

Printed image digitised by the University of Southampton Library Digitisation Unit

No. 11740.

DUBLIN CASTLE,

27th June, 1913.

SIR,

I have to acknowledge the receipt of your letter of the 26th instant, forwarding for submission to His Excellency the Lord Lieutenant, a copy of your Annual Report on Marriages, Births and Deaths in Ireland for the year 1912.

I am,

Sir,

Your obedient Servant,

J. B. DOUGHERTY.

The Registrar-General,

Charlemont House,

Dublin.

DUBLIN: Printed for His Majesty's Stationery Office
By ALEX. THOM & Co (Limited), 87, 88, & 89, Abbey-street.
(33936.) Wt. 44921. 3, 3, 10, 875. 7. 1913.

Pnnted image digitised by the University of Southampton Library Digitisation Unit